



Republic of the Philippines
Department of Environment and Natural Resources
MIMAROPA Region
Provincial Environment and Natural Resources Office

DENR MIMAROPA RECORDS SECTION
RECEIVED
04 JUL 2022
☐ INCOMING ☐ OUTGOING
BY: _____ DATE NO. _____
FILE NO. _____

June 27, 2022

MEMORANDUM


FOR : The Regional Executive Director
MIMAROPA Region


FROM : The PENRO
Oriental Mindoro

SUBJECT : **SUBMISSION OF REPORTS ON THREATS OBSERVED
DURING PATROLLING AND ACTIONS TAKEN TO
ADDRESSED THE THREATS**

Forwarded is the report of CENRO Socorro regarding the threats addressed during patrolling covering the month of May 17 to June 13, 2022 including actions taken that is regularly synced to the SMART server.

For information and reference.


TSD CHIEF ALMA E. GIBE
In-Charge, PENRO Oriental Mindoro



DENRPENRO2206000057



June 16, 2022

MEMORANDUM

FOR : The In-charge, Office of the PENRO
FROM : The CENR Officer
SUBJECT : **SUBMISSION OF REPORTS ON THREATS OBSERVED DURING PATROLLING AND THE ACTIONS TAKEN TO ADDRESSED THE THREATS**

Respectfully forwarding the reports on the threats observed during patrolling and the actions taken to address the threats from May 17 to June 13 of CY 2022.

Please be informed that addressing of threats and synching to the Lawin system server were done at least once a month and were already included in the Lawin monthly reports.

For information and record.

DENR-MIMAROPA REGION	
PROVINCIAL ENVIRONMENT AND NATURAL RESOURCES OFFICE	
ORIENTAL MINDORO	
PENRO TRACKING NO.	
RECEIVED BY:	<i>[Signature]</i>
DATE:	JUN 17 2022
TIME:	

[Signature]
RODEL M. BOYLES



June 16, 2022

MEMORANDUM

FOR : The CENR Officer

THRU : The DMO IV
The Chief, MES
The Unit Head, Enforcement Unit

FROM : The Lawin Data Manager


SUBJECT : **SUBMISSION OF REPORTS ON THREATS OBSERVED
DURING PATROLLING AND THE ACTIONS TAKEN TO
ADDRESSED THE THREATS**

Respectfully submitting the list of threats observed during patrolling from May 17, 2022 to June 13, 2022 and the actions taken to address the said threats.

Please be informed that the lists and maps were generated thru the Lawin Forest Biodiversity Protection System's Query and Entity features/functions while the actions to the reported threats were based on the patrol reports being submitted by patrollers. Also, addressing of threats and synching were included on the Lawin monthly reports.

Attached are the patrol reports submitted by Lawin patrollers.

For information and further instruction, if any.


ADRIAN V. CATUD

NO.	OBSERVED THREATS	ACTIONS TAKEN		STATUS OF THREATS
		MAIN RESPONSE	ADDITIONAL, IF ANY	
1	Invasive Species	Coordination with LGU/concerned agency	None	Addressed
2	Pest and Diseases	Coordination with LGU/concerned agency	None	Addressed
3	Annual and Perennial Farming	Coordination with LGU/concerned agency	None	Addressed
4	Annual and Perennial Farming	Coordination with LGU/concerned agency	None	Addressed
5	Annual and Perennial Farming	Coordination with LGU/concerned agency	None	Addressed
6	Annual and Perennial Farming	Coordination with LGU/concerned agency	None	Addressed
7	Annual and Perennial Farming	Coordination with LGU/concerned agency	None	Addressed
8	Annual and Perennial Farming	Coordination with LGU/concerned agency	None	Addressed
9	Garbage	Coordination with LGU/concerned agency	Garbage Clean-up	Addressed
10	Garbage	Coordination with LGU/concerned agency	Garbage Clean-up	Addressed
11	Annual and Perennial Farming	Coordination with LGU/concerned agency	None	Addressed



June 6, 2022

MEMORANDUM

FOR : The CENR Officer
THRU : The, Chief MES
ATTENTION: The, Lawin Data Manger
FROM : LAWIN Patrollers
SUBJECT : **REPORT ON THE CONDUCTED LAWIN PATROLLING**


Respectfully submitting the report on the conducted Lawin patrolling at Sito Inabasan, Caagutayan, San Teodoro, Oriental Mindoro.


Please be informed that we patrolled a total of _____ kms.

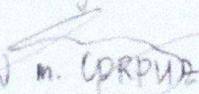
Bago kami nagconduct ng Lawin patrolling nakipag-ugnayan muna kami sa Ormin Power para malaman ang situasyon sa taas.


Sa pagpapatrol namin napansin namin ang mga tabag sa daanan at mga patay na puno na sanhi ng mga peste at iba pang mga sakit. At wala naman kaming nakitang nag-iillegal sa loob ng area.

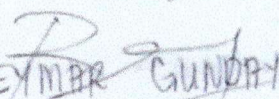
For his information and further instruction.

ARNEL  PUDIQUET
Forest Ranger

LEVILITA  ERLAND
Forest Ranger

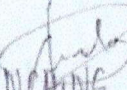
ROBBELYN  M. CORPUZ
FPD


ELEID  MONTERO
Forest Ranger

REYMAR  GUNDAY
Forest Ranger

Pasi II, Socorro, Oriental Mindoro
Email: cenrosocorro@denr.gov.ph

ADRIAN  CASTILLO
Forest Ranger

MONCHING  GUNDAY
FPD

MICHEL  LOPEZ
FPD



Republic of the Philippines
Department of Environment and Natural Resources
MIMAROPA Region
Community Environment and Natural Resources Office

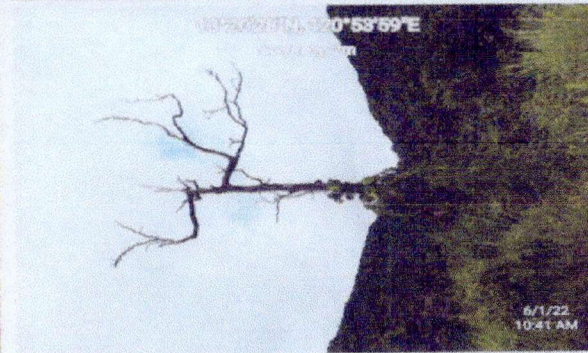
Date and Time of Patrolling	Date and time the Report is submitted	June 1, 2022	June 6, 2022	Date and Time Received by the Office	Date and Time Received by the Lawin Data Manager
PATROLLERS					
(1) Pest and disease (2) (3) (4) (5)					
OBSERVATION(S) (Threat/s Observed)					
(1) Pest and disease (2) (3) (4) (5)					
Level of Response (Check as many as needed)					
<input checked="" type="checkbox"/> E <input type="checkbox"/> L1 <input type="checkbox"/> L2 <input type="checkbox"/> L3 <input checked="" type="checkbox"/> E <input type="checkbox"/> L1 <input type="checkbox"/> L2 <input type="checkbox"/> L3 <input type="checkbox"/> E <input type="checkbox"/> L1 <input type="checkbox"/> L2 <input type="checkbox"/> L3 <input type="checkbox"/> E <input type="checkbox"/> L1 <input type="checkbox"/> L2 <input type="checkbox"/> L3 <input type="checkbox"/> E <input type="checkbox"/> L1 <input type="checkbox"/> L2 <input type="checkbox"/> L3					
ACTION(S) TAKEN ON CYBERTRACKER (Check as many as needed)		ADDITIONAL INFORMATION (on cyber tracker recorded threat/s)		ACTION(S) TAKEN AFTER PATROLLING (Check only one or two)	
<input checked="" type="checkbox"/> Documented Only <input type="checkbox"/> Warning Given <input type="checkbox"/> Education <input type="checkbox"/> Apprehended <input type="checkbox"/> Collected <input type="checkbox"/> Dismantled or Destroyed <input type="checkbox"/> Arrest Made <input type="checkbox"/> Unsuccessful Pursuit		Date of Action Conducted: June 1, 2022 Place where action is conducted: Sitio Inabasan, Cagaytay, San Isidro, Oriental Mindoro No. of participants (if education): N/A No. of Apprehended individuals: N/A No. of garbage sacks collected: N/A		<input type="checkbox"/> Admin Proceedings <input checked="" type="checkbox"/> Coordination <input type="checkbox"/> Development Project <input type="checkbox"/> Education <input type="checkbox"/> Garbage Cleanup <input type="checkbox"/> Invasive Species removal <input type="checkbox"/> Prosecution <input type="checkbox"/> Policy Formulation <input type="checkbox"/> Wildlife Rescue	
				ADDITIONAL INFORMATION (on actions taken after patrolling) Sa pakikipag-ugnayan sa Ormin Power ay binaggit namin sakanila ang mga threats na noobserved at wala kaming nakitang nag-illegal sa work ng area.	




GROUP PHOTO (GEO-TAGGED)



GEO-TAGGED PHOTOS SHOWING THE OBSERVED THREATS: (Best Four)



GEO-TAGGED PHOTOS SHOWING THE ACTION(S) TAKEN IN RELATION TO THE OBSERVED THREAT(S): (Best Two)





Republic of the Philippines
Department of Environment and Natural Resources
MIMAROPA Region
Community Environment and Natural Resources Office

June 1, 2022

MEMORANDUM

FOR : The CENR Officer
THRU : The, Chief MES
ATTENTION: The, Lawin Data Manger
FROM : LAWIN Patrollers
SUBJECT : **REPORT ON THE CONDUCTED LAWIN PATROLLING**

Respectfully submitting the report on the conducted Lawin patrolling at Bugy Ardaneta, Victoria, Oriental Mindoro.

Please be informed that we patrolled a total of _____ kms.

DENR - CENRO	
PASI SOCORRO, ORIENTAL MINDORO	
REC. #	
RECEIVED	RELEASED
DATE: JUN 03 2022	DATE:
TIME:	TIME:

For his information and further instruction.

[Signature]
Juma do
Forest Ranger

[Signature]
Norman ASI
Forest Ranger

[Signature]
SANTO D. CARMELO
Forest Ranger
[Signature]
JULIUS ANTONILLA
Forest Ranger



Republic of the Philippines
Department of Environment and Natural Resources
MIMAROPA Region
Community Environment and Natural Resources Office

Date and Time of Patrolling	Date and time the Report is submitted	Date and Time Received by the Office	Date and Time Received by the Lawin Data Manager
PATROLLERS	OBSERVATION(S) (Threat/s Observed)	Level of Response (Check as many as needed)	
HERNAN ALONSO NORMAN ASI ARANDIO D. CHENUGA JULIUS FONTANI LA	(1) Removal of Perennial Farming (2) Garbage (3) (4) (5)	<input checked="" type="checkbox"/> E <input type="checkbox"/> L1 <input type="checkbox"/> L2 <input type="checkbox"/> L3 <input checked="" type="checkbox"/> E <input type="checkbox"/> L1 <input type="checkbox"/> L2 <input type="checkbox"/> L3 <input type="checkbox"/> E <input type="checkbox"/> L1 <input type="checkbox"/> L2 <input type="checkbox"/> L3 <input type="checkbox"/> E <input type="checkbox"/> L1 <input type="checkbox"/> L2 <input type="checkbox"/> L3 <input type="checkbox"/> E <input type="checkbox"/> L1 <input type="checkbox"/> L2 <input type="checkbox"/> L3	
ACTION(S) TAKEN ON CYBERTRACKER (Check as many as needed)	ADDITIONAL INFORMATION (on cyber tracker recorded threat/s)	ACTION(S) TAKEN AFTER PATROLLING (Check only one or two)	ADDITIONAL INFORMATION (on actions taken after patrolling)
<input checked="" type="checkbox"/> Documented Only <input type="checkbox"/> Warning Given <input type="checkbox"/> Education <input type="checkbox"/> Apprehended <input checked="" type="checkbox"/> Collected <input type="checkbox"/> Dismantled or Destroyed <input type="checkbox"/> Arrest Made <input type="checkbox"/> Unsuccessful Pursuit	Date of Action Conducted: <u>May 25, 2022</u> Place where action is conducted: <u>Barrio: Madaneta, Victoria, Or. Pdo.</u> No. of participants (if education): <u>4/4</u> No. of Apprehended individuals: <u>0/4</u> No. of garbage sacks collected:	<input type="checkbox"/> Admin Proceedings <input checked="" type="checkbox"/> Coordination <input type="checkbox"/> Development Project <input type="checkbox"/> Education <input checked="" type="checkbox"/> Garbage Cleanup <input type="checkbox"/> Invasive Species removal <input type="checkbox"/> Prosecution <input type="checkbox"/> Policy Formulation <input type="checkbox"/> Wildlife Rescue	After patrolling, we coordinated with the barangay officials of Madaneta regarding the status of the area



Republic of the Philippines
Department of Environment and Natural Resources
MIMAROPA Region
Community Environment and Natural Resources Office

May 20, 2022

MEMORANDUM

FOR : The CENR Officer
THRU : The, Chief MES
ATTENTION: The, Lawin Data Manger
FROM : LAWIN Patrollers
SUBJECT : **REPORT ON THE CONDUCTED LAWIN PATROLLING**

Respectfully submitting the report on the conducted Lawin patrolling at SO. Tibontan Brgy. Caagutayan, San Teodoro, Oriental Mindoro.

Please be informed that we patrolled a total of 10 kms.

Kami po ay nagsagawa ng pagpapatal
Sa Barangay Caagutayan, ayun po sa aming
paglalakal wala naman po kami nakitang
ano mang pagpapatol na plano, nalitan po
sa ilang puno na nasakupan ng ginagawang
kalsada proyekto ng munisipyo ng nasabing
Bayan may mga puno narin po na tumatawag
at may mga anay or paiti, nangako naman
po ang mamayan na makikipag tulongan
samin para mapangalagaan ang kanilang
legas at Barangay

For his information and further instruction.

FR

FR

FR

FPO

FPO




Republic of the Philippines
Department of Environment and Natural Resources
MIMAROPA Region
Community Environment and Natural Resources Office

Date and Time of Patrolling	Date and time the Report is submitted	Date and Time Received by the Office	Date and Time Received by the Lawin Data Manager	Level of Response (Check as many as needed)
5/26/2022	5/30/2022			
PATROLLERS	OBSERVATION(S) (Threat/s Observed)			
Arnel Rodriguez Eldred Montano Adrian Castillo Wendell R. Gaudin Wendell Lopez	(1) Pests AND Diseases (2) ANNUAL AND PERMANENT FARMERS (3) (4) (5)			<input type="checkbox"/> E <input type="checkbox"/> L1 <input type="checkbox"/> L2 <input type="checkbox"/> L3 <input type="checkbox"/> E <input type="checkbox"/> L1 <input type="checkbox"/> L2 <input type="checkbox"/> L3 <input type="checkbox"/> E <input type="checkbox"/> L1 <input type="checkbox"/> L2 <input type="checkbox"/> L3 <input type="checkbox"/> E <input type="checkbox"/> L1 <input type="checkbox"/> L2 <input type="checkbox"/> L3 <input type="checkbox"/> E <input type="checkbox"/> L1 <input type="checkbox"/> L2 <input type="checkbox"/> L3
ACTION(S) TAKEN ON CYBERTRACKER (Check as many as needed)	ADDITIONAL INFORMATION (on cyber tracker recorded threat/s)	ACTION(S) TAKEN AFTER PATROLLING (Check only one or two)	ADDITIONAL INFORMATION (on actions taken after patrolling)	
<input checked="" type="checkbox"/> Documented Only <input type="checkbox"/> Warning Given <input type="checkbox"/> Education <input type="checkbox"/> Apprehended <input type="checkbox"/> Collected <input type="checkbox"/> Dismantled or Destroyed <input type="checkbox"/> Arrest Made <input type="checkbox"/> Unsuccessful Pursuit	Date of Action Conducted: May 26, 2022 Place where action is conducted: Big 4 Cagayan San Isidro Oriental Mindoro No. of participants (if education): 21/1 No. of Apprehended individuals: 21/1 No. of garbage sacks collected: 1/1	<input type="checkbox"/> Admin Proceedings <input checked="" type="checkbox"/> Coordination <input type="checkbox"/> Development Project <input type="checkbox"/> Education <input type="checkbox"/> Garbage Cleanup <input type="checkbox"/> Invasive Species removal <input type="checkbox"/> Prosecution <input type="checkbox"/> Policy Formulation <input type="checkbox"/> Wildlife Rescue	Garbage Kaniya ay nagpatrol sa nasabing Big 4 at nakipag-ugnayan sa mga mamayan at Barangay Opis-ya!	




Republic of the Philippines
Department of Environment and Natural Resources
MIMAROPA Region
Community Environment and Natural Resources Office

GROUP PHOTO (GEO-TAGGED)



GEO-TAGGED PHOTOS SHOWING THE OBSERVED THREATS: (Best Four)



GEOTAGGED PHOTOS SHOWING THE ACTION(S) TAKEN IN RELATION TO THE OBSERVED THREAT(S): (Best Two)





Republic of the Philippines
Department of Environment and Natural Resources
MIMAROPA Region
Community Environment and Natural Resources Office

May, 30, 2022

MEMORANDUM

FOR : CENRO
THRU : The Chief, MES
The Unit Head, Enforcement Unit
ATTENTION: The Lawin Data Manger
FROM : LAWIN Patrollers
SUBJECT : REPORT ON THE CONDUCTED LAWIN PATROLLING

DENR - CENRO	
PASIGOCORRO, ORIENTAL MINDORO	
DOC. #	
RECEIVED	RELEASED
BY: MAY 30 2022	BY:
DATE:	DATE:
TIME:	TIME:

Respectfully submitting the report on the conducted Lawin patrolling at
Barangay. Sta. Cruz, Nagyan, Oriental Mindoro.

Please be informed that we patrolled a total of _____ kms.

Araw ng Marker sa ganap na alag at ng umaga nagtungo kami sa Barangay. Sta. Cruz Nagyan, Or. Mdo. Upang isagawa ang pagpapatalya sa nasabing lugar. Nakong saan nakipag-coordinate kami sa kanilang Barangay sa pangunguna ng kanilang kagawad. Sa aming pagpapatal sa Mangrove forest nakita namin ang mga theatre sa luga. Isa na dito ang Garbage sa tabing dagat kong kayat pinayuhan namin ang Barangay na magsagawa o mag conduct ng coastal clean up sa nasabing lugar upang mapanatili ang kaayusan at kalinisan ng lugar. Bilang karagdagan sa aming pagpapatal nagsagawa kami ng pagdidikit ng mga poster ng Chairman Act at PD 705 na poster upang maging aksyon sa aming isinagawang pagpapatal at bilang paalala sa mga tao patungkol sa mga illegal na gawain.

For his information and further instruction.

On-leave

REYMAR R. GUNDAY

RIHONA L. LAGA

LEVELITA A. ERLANO

ROLAND M. FABADIER

VERNEL J. LUIS

MEYNARD A. MINESTERIO

RENDON TALAGTAG




Republic of the Philippines
Department of Environment and Natural Resources
MIMAROPA Region
Community Environment and Natural Resources Office


Date and Time of Patrolling	May, 25 2022	Date and time the Report is submitted	May, 30 2022	Date and Time Received by the Office	Date and Time Received by the Lawin Data Manager
PATROLLERS			OBSERVATION(S) (Threat/s Observed)		
Reynat R. Gunday RAPHA C. Liwag LEVELITA A. EPLAND JERUEL J. LIM MICHAEL A. MANGITADO ROLAND M. FAPABEJO BENDON D. TALAGTING			(1) Garbage (2) Typhoon Related Damage (3) Pests and Diseases (4) (5)		
ACTION(S) TAKEN ON CYBERTRACKER (Check as many as needed)			ACTION(S) TAKEN AFTER PATROLLING (Check only one or two)		
<input checked="" type="checkbox"/> Documented Only <input type="checkbox"/> Warning Given <input type="checkbox"/> Education <input type="checkbox"/> Apprehended <input type="checkbox"/> Collected <input type="checkbox"/> Dismantled or Destroyed <input type="checkbox"/> Arrest Made <input type="checkbox"/> Unsuccessful Pursuit			<input type="checkbox"/> Admin Proceedings <input checked="" type="checkbox"/> Coordination <input type="checkbox"/> Development Project <input type="checkbox"/> Education <input type="checkbox"/> Garbage Cleanup <input type="checkbox"/> Invasive Species removal <input type="checkbox"/> Prosecution <input type="checkbox"/> Policy Formulation <input type="checkbox"/> Wildlife Rescue		
ADDITIONAL INFORMATION (on cyber tracker recorded threat/s)			ADDITIONAL INFORMATION (on actions taken after patrolling)		
Date of Action Conducted: May 25, 2022 Place where action is conducted: Brgy. Sta. Cruz, Nagyan, Or Ma.					
No. of participants (if education): 5/14					
No. of Apprehended individuals: 0/14					
No. of garbage sacks collected: 0/14					



GROUP PHOTO (GEO-TAGGED)



GEO-TAGGED PHOTOS SHOWING THE OBSERVED THREATS: (Best Four)



GEO-TAGGED PHOTOS SHOWING THE ACTION(S) TAKEN IN RELATION TO THE OBSERVED THREAT(S): (Best Two)

