




Republic of the Philippines  
Department of Environment and Natural Resources  
**MIMAROPA Region**  
Provincial Environment and Natural Resources Office



June 29, 2022

**MEMORANDUM**

**FOR** : The Regional Executive Director  
DENR MIMAROPA

**THRU** : The OIC, ARD for Technical Services

**FROM** : The In-Charge, Office of the PENRO  
Oriental Mindoro


**SUBJECT** : **SUBMISSION OF THE REPORT OF CENRO-ROXAS ON THE  
INVENTORY OF WATER USERS FOR 2<sup>ND</sup> QUARTER CY 2022**

Submitted is the report of CENRO Roxas on conduct of inventory of water users within the municipalities of Mansalay and Bansud.

A total of four water users in the Barangays of Don Pedro, Polacion, B. del Mundo and Sta Teresita, all within the municipality of Mansalay were advised to secure permit since all of them are still unregistered. Further, one (1) water user in Barangay Alcaidesma, Bansud has applied for a water permit for her gasoline station project.

Attached is the report of the CENRO including maps, geotagged photos and inventory report for information, record and reference.

  
**ALMA E. GIBE**



DENRPENRO2207000005

Tracking No. **2206000712**  
**PENRO/CDS**





Republic of the Philippines  
Department of Environment and Natural Resources  
MIMAROPA Region  
**Community Environment and Natural Resources Office**  
Camia St., San Mariano, Roxas, Oriental Mindoro  
Contact No.: 0917 876 9985 / 0917 169 0232  
VOIP: (043) 289-7118  
Email: [cenroroxas\\_orientalmin@yahoo.com](mailto:cenroroxas_orientalmin@yahoo.com)

June 17, 2022

**MEMORANDUM**

FOR : The Regional Executive Director  
1515 L&S Bldg., Roxas Blvd., Ermita, Manila

THRU : The PENR Officer  
Suqui, Calapan City, Or. Mindoro

FROM : The CENR Officer  
San Mariano, Roxas, Or. Mindoro

SUBJECT : **REPORT ON THE INVENTORY OF WATER USERS WITHIN  
THE ADMINISTRATIVE JURISDICTION OF CENRO ROXAS,  
ORIENTAL MINDORO FOR THE 2<sup>nd</sup> QUARTER CY 2022**

DENR-MIMAROPA REGION	
PROVINCIAL ENVIRONMENT AND NATURAL RESOURCES OFFICE	
ORIENTAL MINDORO	
PENR TRACKING NO.	
RECEIVED BY:	<i>[Signature]</i>
DATE:	JUN 29 2022
TIME:	

Forwarded is the report of the Chief, Soil Conservation and Watershed Management Unit on the Inventory of Water Users for the 2<sup>nd</sup> quarter of CY-2022.

Please be informed that the inventoried water users were mostly unregistered. One inventoried water user had already submitted the applications and received by this office and will be endorsed to National Water Regulatory Board thru the Regional Office – MIMAROPA and PENR Office Oriental Mindoro.

Attached also is the inventory of water user inventory report, geo-tagged photos and GIS generated map of the areas.

For his information and record

*[Signature]*  
ENGR. CAESAR E. QUEBEC  
CENR Officer





Republic of the Philippines  
Department of Environment and Natural Resources  
MIMAROPA Region  
**Community Environment and Natural Resources Office**  
Camia St., San Mariano, Roxas, Oriental Mindoro  
Contact No.: 0917 876 9985 / 0917 169 0232  
VOIP: (043) 289-7118  
Email: [cenroroxas\\_orientalmin@yahoo.com](mailto:cenroroxas_orientalmin@yahoo.com)

June 16, 2022

**MEMORANDUM**

FOR : The CENR Officer  
San Marinao, Roxas, Or. Mdo

THRU : The Chief, Conservation and Development Section

FROM : The Soil Conservation and Watershed Management Unit


SUBJECT : **REPORT ON THE INVENTORY OF WATER USERS WITHIN  
THE ADMINISTRATIVE JURISDICTION OF CENRO ROXAS,  
ORIENTAL MINDORO FOR THE 2<sup>nd</sup> QUARTER CY 2022**

Submitted is the inventory list of identified water users within the administrative jurisdiction of CENRO Roxas, Oriental Mindoro.


The Soil Conservation and Watershed Management team has conducted inventory water users utilizing different water users within the administrative jurisdiction of CENRO Roxas. Upon inspection to those areas, it was found out that most of the water users do not have water permit and unregistered. Hence, the team encouraged them to submit their application for water permit to this office. Bansud Gasoline Station represented by Loline M. Uy had already submitted his water permit application and received by this office and will be duly endorsed to National Water Resources Board thru Regional Office – MIMAROPA and PENR Office Oriental Mindoro.

Attached also is the summary inventory water users geo-tagged photos and geographical maps.

For information and record

  
**IRENEO HAMLET J. EUSTAQUIO**  
Forest Technician I

  
**LINGIN U. LITAW**  
Forest Ranger

  
**MARCING U. TUGAS**  
Forester





Republic of the Philippines  
Department of Environment and Natural Resources  
MIMAROPA Region  
**Community Environment and Natural Resources Office**  
Camia St., San Mariano, Roxas, Oriental Mindoro  
Contact No.: 0917 876 9985 / 0917 169 0232  
VOIP: (043) 289-7118  
Email: [cenroroxas\\_orientalmin@yahoo.com](mailto:cenroroxas_orientalmin@yahoo.com)



CLEO B. MALIWANAG  
Poblacion, Mansalay, Oriental Mindoro





Republic of the Philippines  
Department of Environment and Natural Resources  
MIMAROPA Region  
**Community Environment and Natural Resources Office**  
Camia St., San Mariano, Roxas, Oriental Mindoro  
Contact No.: 0917 876 9985 / 0917 169 0232  
VOIP: (043) 289-7118  
Email: [cenroroxas\\_orientalmin@yahoo.com](mailto:cenroroxas_orientalmin@yahoo.com)





Alfredo V. Cabagay  
Don Pedro, Mansalay, Oriental Mindoro





Republic of the Philippines  
Department of Environment and Natural Resources  
MIMAROPA Region  
**Community Environment and Natural Resources Office**  
Camia St., San Mariano, Roxas, Oriental Mindoro  
Contact No.: 0917 876 9985 / 0917 169 0232  
VOIP: (043) 289-7118  
Email: [cenroroxas\\_orientalmin@yahoo.com](mailto:cenroroxas_orientalmin@yahoo.com)



GREG M. SAMANITA  
B. Del Mundo, Mansalay, Oriental Mindoro





Republic of the Philippines  
Department of Environment and Natural Resources  
MIMAROPA Region  
**Community Environment and Natural Resources Office**  
Camia St., San Mariano, Roxas, Oriental Mindoro  
Contact No.: 0917 876 9985 / 0917 169 0232  
VOIP: (043) 289-7118  
Email: [cenroroxas\\_orientalmin@yahoo.com](mailto:cenroroxas_orientalmin@yahoo.com)



MAYBELLE C. SANTILLAN  
Sta. Teresita, Mansalay, Oriental Mindoro





Republic of the Philippines  
Department of Environment and Natural Resources  
MIMAROPA Region  
**Community Environment and Natural Resources Office**  
Camia St., San Mariano, Roxas, Oriental Mindoro  
Contact No.: 0917 876 9985 / 0917 169 0232  
VOIP: (043) 289-7118  
Email: [cenroroxas\\_orientalmin@yahoo.com](mailto:cenroroxas_orientalmin@yahoo.com)




RUEL F. OLAVERIA  
B. Del Mundo, Mansalay, Oriental Mindoro





Republic of the Philippines  
Department of Environment and Natural Resources  
MIMAROPA Region  
**Community Environment and Natural Resources Office**  
Camia St., San Mariano, Roxas, Oriental Mindoro  
Contact No.: 0917 876 9985 / 0917 169 0232  
VOIP: (043) 289-7118  
Email: [cenroroxas\\_orientalmin@yahoo.com](mailto:cenroroxas_orientalmin@yahoo.com)



LOLINE M. UY  
Alcadesma, Bansud, Oriental Mindoro



329400

331800

334200

TECHNICAL DESCRIPTION			
Name	Location	Latitude	Longitude
Cleo Malibanag	Brgy. Poblacion, Mansalay, Oriental Mindoro	12°31'22"N	121°26'52"E



329400

331800

334200

Source: Esri, Maxar, GeoEye,  
Earthstar, GeoSatellite, IGN, and the GIS User Community

Survey and Inspected by:


MARCO ANTONIO LUGAS  
Forest Officer I  
In-Charge Soil Conservation and Watershed Management

IRENEO HAMLET D. EUSTACIO  
Forest Technician I

LINGIN U. LITAW  
Forest Ranger

1386000

1383600



### MAP OF IDENTIFIED WATER USER

REPRESENTED BY:

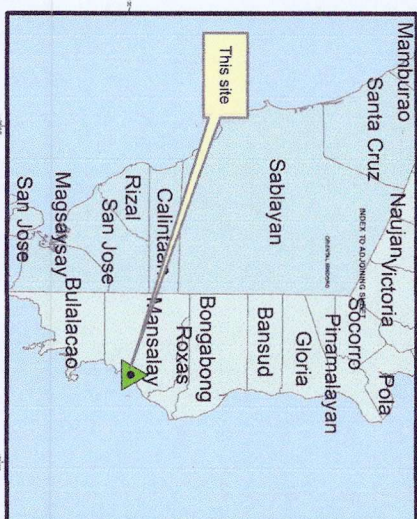
CLEO MALIBANAG

Located at: Brgy. Poblacion, Mansalay, Oriental Mindoro

LEGEND:

Identified water user

Barangay Boundary



PERSONNEL IN CHARGE:

Republic of the Philippines  
Department of Environment and Natural Resources  
MIMAROPA Region  
Community Environment and Natural Resources Office  
San Mariano, Roxas, Oriental Mindoro

### CERTIFICATION

This is to certify that this is the true and correct map of Identified Water User represented by Cleo Malibanag as research herein. This map was prepared based on actual survey using GPS instrument.

Prepared by:

MARCO ANTONIO LUGAS  
Forest Officer I

Recommending approval:

JOSE R. MONTECALVO  
Senior Officer, CDS

Approved by:

ENGR. CAESAR E. QUEBEC  
CENR Officer



329400

331800

334200

## TECHNICAL DESCRIPTION

Name	Location	Latitude	Longitude
Ruel Olaveria	Brgy. Poblacion, Mansalay, Oriental Mindoro	121°26'53"E	12°31'12.2"N




Source: Esri, Maxar, GeoEye,  
Earthstar, GeoGraphics, IGN, and the GIS User Community

Survey and Inspected by:

MARCING J. UGAS  
Forester I

IRENEO HAMLET J. EUSTACQUIO  
Forest Technician I

LINGIN U. LITAV  
Forest Ranger



## SOURCES OF INFORMATION:

MAP OF IDENTIFIED WATER USER  
REPRESENTED BY:

RUEL OLIVERIA

Located at: Brgy. Poblacion, Mansalay, Oriental Mindoro

## LEGEND:

Identified water user

Barrangay Boundary

## LOCATION MAP:



## PERSONNEL IN CHARGE:

Republic of the Philippines  
Department of Environment and Natural Resources  
Community Environment and Natural Resources Office  
San Mariano, Roxas, Oriental Mindoro

## CERTIFICATION

This is to certify that this is the true and correct map of identified water user represented by Ruel Olaveria as described herein. This map was prepared based on actual survey using GPS instrument.

Prepared by:

MARCING J. UGAS  
Forester I

Recommending approval:

JOSE T. MONTCALVO  
SEMSCHIE, CDS

Approved by:

ENGR. CARSA DEBEC  
CEMR Officer



329400

331800

TECHNICAL DESCRIPTION		
Name	Location	Latitude Longitude
Maybelle Santillan	Brgy. Teresita, Mansalay, Oriental Mindoro	121°25'30"E 12°31'7"N



Poblacion

Poblacion vs Del Mundo (Contested area)

B. Del Mundo

Survey and Inspected by:

MARCINO LUGAS  
Forester  
In-Charge, Soil Conservation and Watershed Management


IRENEO MAMLET JEUSTACIO  
Forest Technician I

LINGIN U. LITAV  
Forest Ranger

Source: Esri, Maxar, GeoEye,  
Earthstar, GeoGraphics, IGN, and the GIS User Community

1386000

1383600



SOURCES OF INFORMATION:

MAP OF IDENTIFIED WATER USER  
REPRESENTED BY:  
MAYBELLE SANTILLAN

Located at: Brgy. Teresita, Mansalay, Oriental Mindoro

LEGEND:

Identified water user  
Barangay Boundary



PERSONNEL IN CHARGE:

Republic of the Philippines  
Department of Environment and Natural Resources  
San Mariano, Roxas, Oriental Mindoro

CERTIFICATION

This is to certify that this is the true and correct map of identified water user represented by Maybelle Santillan as described herein. This map was prepared based on actual survey using GPS instrument.

Prepared by:

MARCINO LUGAS  
Forester

Recommending approval:

JOSE T. MONTECALVO  
SEMS/Chief, CDS

Approved by:

ENGR. CAESAR E. QUEBEC  
CENR Officer



331800

334200

336600

## TECHNICAL DESCRIPTION

Name	Location	Latitude	Longitude
Greg Samaria	Brgy. B Del Mundo, Mansalay, Oriental Mindoro	12°27'49"E	123°12'1"N



Survey and inspected by:

In-Charge, Soil Conservation and Watershed Management

MARCO ANTONIO

Forest Officer

IRENEO HAMILET J. BUSTACUO

Forest Technician I

ENGR. D. LITAM

Forest Ranger

1383600

1386000

1388400



SCALE 1:43,345

0 10,000 20,000 40,000 60,000 80,000

Projection: Universal Transverse Mercator (UTM)  
Horizontal Datum: PRS 1992


## SOURCES OF INFORMATION:

# MAP OF IDENTIFIED WATER USER


GREG SAMARITA

Located at: Brgy. B Del Mundo, Mansalay, Oriental Mindoro

## LEGEND:

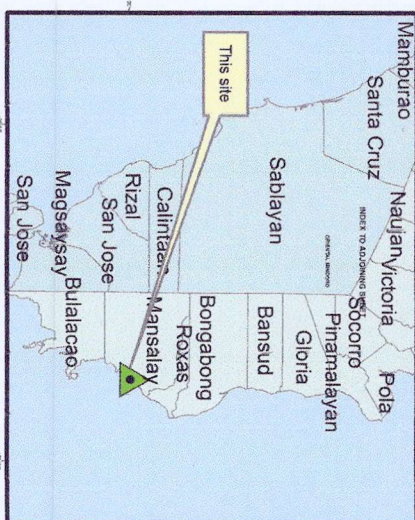


Identified water user



Barangay Boundary

## LOCATION MAP:



## PERSONNEL IN CHARGE:

Republic of the Philippines  
Department of Environment and Natural Resources  
Community Environment and Natural Resources Office  
San Mariano, Roxas, Oriental Mindoro

## CERTIFICATION

This is to certify that this is the true and correct map of the identified water user represented by Greg Samaria as described herein. This map was prepared based on actual survey data and GPS instrument.

## Prepared by:

MARCO ANTONIO

Forest Officer

## Recommending approval:

JOSE L. MONTAÑA

SEMS Chief, CDS

## Approved by:

ENGR. CARL ANTONIO

CEMR Officer



324600 327000 329400 331800 334200 336600

# TECHNICAL DESCRIPTION

Name	Location	Latitude	Longitude
Alfredo Cabagay	Bgy. Don Pedro, Mansalay, Oriental Mindoro	121°29'48"E	12°25'36"N



Source: Esri, Maxar, GeoEye, Earthstar, GeoGraphics, IGN, and the GIS User Community

Survey and Inspected by:

MARCO ANTONIO GARGAS  
Forest Officer  
In-Charge, Soil Conservation and Watershed Management

IRENEO HAMLET J. LEUSTACQUIO  
Forest Technician I

ENGIN U. LITAW  
Forest Ranger



SCALE 1:2,000,000

0 10,000 20,000 40,000 60,000 80,000

Spheroid: Clarke 1866  
Projection: Universal Transverse Mercator (UTM)  
Horizontal Datum: PRS 1992

## SOURCES OF INFORMATION:

## MAP OF IDENTIFIED WATER USER

REPRESENTED BY:

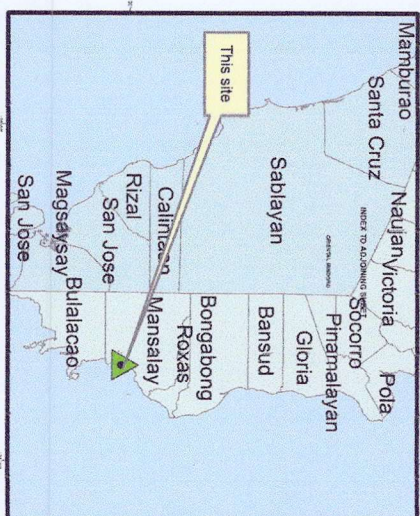
ALFREDO CABAGAY

Located at: Bgy. Don Pedro, Mansalay, Oriental Mindoro

## LEGEND:

Identified water user

Barangay Boundary



## PERSONNEL IN CHARGE:

Republic of the Philippines  
Department of Environment and Natural Resources  
MIMAROPA Region  
Caring Environment and Natural Resources Office  
San Mariano, Roxas, Oriental Mindoro

## CERTIFICATION

This is to certify that this is the true and correct map of inventoried Water User represented by Alfredo Cabagay as described herein. This map was prepared based on actual survey using GPS instrument.

Prepared by:

MARCO ANTONIO GARGAS  
Forest Officer


Recommending approval:

JOSE T. MONTECALVO  
SEMSCHIEF, CDS

Approved by:

ENGR. GABRIEL E. QUIBEC  
CEMR Officer






Survey and inspected by:

MARCOS UGAS  
Forestry I  
In-Charge, Soil Conservation and Watershed Management

IRENEO HAMLET J. EUSTACIO  
Forest Technician I

LINGN U LITAW  
Forest Ranger



### MAP OF WATER USER

BY:

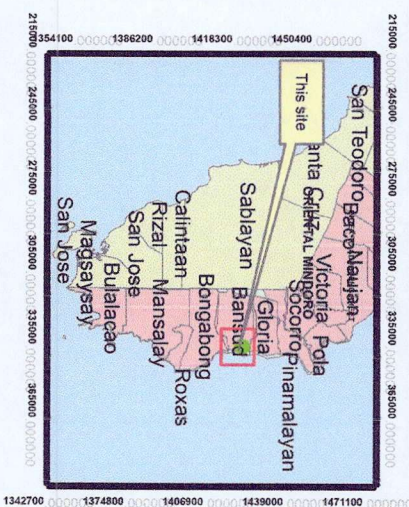
### BANSUD GASOLINE STATION

Located at: Brgy. Alcadema, Bansud, Oriental Mindoro

#### LEGEND:

- BANSUD GASOLINE STATION
- Municipal Boundary
- Provincial Boundary

#### LOCATION MAP:



#### PERSONNEL IN CHARGE:

Republic of the Philippines  
Department of Environment and Natural Resources  
Bataan Region  
San Mariano, Roxas, Oriental Mindoro

#### CERTIFICATION

This is to certify that this is the true and correct map of Water User represented by Nicanor Kristofer Uy as indicated herein. This map was prepared based on actual survey using GPS instrument.

Prepared by:

MARCOS UGAS  
Forestry I

Recommending approval:

JOSE T. MONTECALVO  
SEMS/Chief, CDS

Approved by:

ENGR. CARLOS E. QUEBEC  
CENR Officer



## SUMMARY OF WATER USERS INVENTORY REPORT 2022

**DENR Region: CENRO Roxas, Oriental Mindoro**

No.	Name of Water User/Establishment/ Company/Cooperative etc.	Location of Water Source					Type of Source (SW/GW)	Name of Water Source	Purpose	WPA/Condition al/Water Permit No.
		Address			Coordinates					
		Barangay	Municipality/ City	Province	Latitude	Longitude				
1.	ALFREDO V. CABAGAY	Don Pedro	Mansalay	Oriental Mindoro	12°29'48"	121°25'36"	Ground Water	Deep Well	Domestic Use	Not Registered
2.	CLEO B. MALIWANAG	Poblacion	Mansalay	Oriental Mindoro	12°31'22"	121°26'52"	Ground Water	Deep Well	Domestic Use	Not Registered
3.	GREG M. SAMANITA	B. Del Mundo	Mansalay	Oriental Mindoro	12°31'20"	121°27'48"	Ground Water	Deep Well	Domestic Use	Not Registered
4.	MAYBELLE C. SANTILIAN	Sta. Teresita	Mansalay	Oriental Mindoro	12°31'7"	121°25'30"	Ground Water	Deep Well	Domestic Use	Not Registered
5.	RUEL F. OLIVERIA	B. Del Mundo	Mansalay	Oriental Mindoro	12°31'22"	121°26'53"	Ground Water	Deep Well	Domestic Use	Not Registered
6.	LOLINE M. UY	Alcadesma	Bansud	Oriental Mindoro	12°50'44.99"	121°27'32.73"	Ground Water	Deep Well	Domestic Use	Not Registered

Submitted by:

  
**MARCON U. TUGAS**  
 Forester I/Chief, SCWMU

Date: JUNE 16, 2022





Republic of the Philippines  
Department of Environment and Natural Resources  
MIMAROPA Region  
**Community Environment and Natural Resources Office**  
Camia St., San Mariano, Roxas, Oriental Mindoro  
Contact No.: 0917 876 9985 / 0917 169 0232  
VOIP: (043) 289-7118  
Email: [cenroroxas\\_orientalmin@yahoo.com](mailto:cenroroxas_orientalmin@yahoo.com)

**WATER USER INVENTORY REPORT**

Date: June 14, 2022

OWNER: Alfredo V. Cabagay

MAILING ADDRESS: Don Pedro Mansalay Or.ado CONTACT NO. 09163462532

NAME OF ESTABLISHMENT: N/A

LOCATION OF WATER SOURCE: DON PEDRO, MANSALAY, OR. MDO  
(No., Street, Barangay, City/Municipality, Province)

GPS COORDINATES: LATITUDE: 12° 29' 48" LONGITUDE: 121° 25' 36"

NAME OF WATER SOURCE: DEEP WELL

WATER PERMIT NO.: N/A DATE ISSUED: N/A PURPOSE: N/A Domestic Use

**CONDITIONAL WATER**

PERMIT NO.: N/A DATE ISSUED: N/A PURPOSE: N/A Domestic Use

SOURCE STATUS: ☐ Proposed ☐ On-going Drilling/ Construction ☒ Operational

REMARKS: \_\_\_\_\_

Verified: Signature: [Signature]  
Name: Marcing U. Tugas  
Position: Forester 1  
Office: DENR CENRO - Roxas  
Mobile No. 09161756160

Representative: Signature: [Signature]  
Name: Alfredo V. Cabagay  
Position: N/A  
Mobile No. 09163462532





Republic of the Philippines  
Department of Environment and Natural Resources  
MIMAROPA Region  
**Community Environment and Natural Resources Office**  
Camia St., San Mariano, Roxas, Oriental Mindoro  
Contact No.: 0917 876 9985 / 0917 169 0232  
VOIP: (043) 289-7118  
Email: [centoroxas\\_orientalmin@yahoo.com](mailto:centoroxas_orientalmin@yahoo.com)

**WATER USER INVENTORY REPORT**

Date: June 14, 2022

OWNER: CEO B. MALIWASUAG

MAILING ADDRESS: POBLACION MANSALAY CONTACT NO. 09778104199

NAME OF ESTABLISHMENT: N/A

LOCATION OF WATER SOURCE: Poblacion, Mansalay, Oriental Mindoro  
(No., Street, Barangay, City/Municipality, Province)

GPS COORDINATES: LATITUDE: 12°31'22" LONGITUDE: 121°26'52"

NAME OF WATER SOURCE: Deep Well

WATER PERMIT NO.: N/A DATE ISSUED: N/A PURPOSE: N/A Domestic use

**CONDITIONAL WATER**

PERMIT NO.: N/A DATE ISSUED: N/A PURPOSE: N/A Domestic use

SOURCE STATUS: ☐ Proposed ☐ On-going Drilling/ Construction ☒ Operational

REMARKS: \_\_\_\_\_

\_\_\_\_\_

\_\_\_\_\_

Verified: Signature: \_\_\_\_\_

Name: Marcing U. Tugac

Position: Forester 1

Office: DENR CENTRO Roxas

Mobile No. 091661754160

Representative:

Signature: CEO B. MALIWASUAG

Name: CEO B. MALIWASUAG

Position: N/A

Mobile No. 09778104199





of the Philippines  
Department of Environment and Natural Resources  
MIMAROPA Region  
**Community Environment and Natural Resources Office**  
Camia St., San Mariano, Roxas, Oriental Mindoro  
Contact No.: 0917 876 9985 / 0917 169 0232  
VOIP: (043) 289-7118  
Email: [cenroroxas\\_orientalmin@yahoo.com](mailto:cenroroxas_orientalmin@yahoo.com)

### WATER USER INVENTORY REPORT

Date: \_\_\_\_\_

OWNER: JOHNE M. Y

MAILING ADDRESS: ALCADESMA, BANSUD CONTACT NO. 0928854537

NAME OF ESTABLISHMENT: BANSUD GASOLINE STATION

LOCATION OF WATER SOURCE: ALCADESMA BANSUD CP. MINDORO  
(No., Street, Barangay, City/Municipality, Province)

GPS COORDINATES: LATITUDE: 12°50'44"N LONGITUDE: 121°27'32"E

NAME OF WATER SOURCE: DEE FINEEL

WATER PERMIT NO.: N/A DATE ISSUED: N/A PURPOSE: N/A Domestic Use

CONDITIONAL WATER

PERMIT NO. : N/A DATE ISSUED: N/A PURPOSE: N/A Domestic Use

SOURCE STATUS: ☐ Proposed ☐ On-going Drilling/ Construction ☒ Operational

REMARKS: \_\_\_\_\_

Verified: Signature: \_\_\_\_\_

Name: Marcing U. Tugos

Position: Forester I

Office: DENR OENRO - ROXAS

Mobile No. 0966636460

Representative:

Signature: \_\_\_\_\_

Name: WARRICK REISTER M. Y

Position: OWNER

Mobile No. 0928 854 537





Republic of the Philippines  
Department of Environment and Natural Resources  
MIMAROPA Region  
**Community Environment and Natural Resources Office**  
Camia St., San Mariano, Roxas, Oriental Mindoro  
Contact No.: 0917 876 9985 / 0917 169 0232  
VOIP: (043) 289-7118  
Email: [cenroroxas\\_orientalmin@yahoo.com](mailto:cenroroxas_orientalmin@yahoo.com)

### WATER USER INVENTORY REPORT

Date: June 14, 2022

OWNER: Greg M. Samanara

MAILING ADDRESS: B del Mundo, Mansalay CONTACT NO. 0917675953

NAME OF ESTABLISHMENT: N/A

LOCATION OF WATER SOURCE: Brgy - B. Del Mundo, Mansalay, Or. Mdo.  
(No., Street, Barangay, City/Municipality, Province)

GPS COORDINATES: LATITUDE: 12° 31' 20" LONGITUDE: 121° 27' 48"

NAME OF WATER SOURCE: Deep Well

WATER PERMIT NO.: N/A DATE ISSUED: N/A PURPOSE: N/A Domestic Use

#### CONDITIONAL WATER

PERMIT NO.: N/A DATE ISSUED: N/A PURPOSE: N/A Domestic Use

SOURCE STATUS: ☐ Proposed ☐ On-going Drilling/ Construction ☒ Operational

REMARKS: \_\_\_\_\_

Verified: Signature: \_\_\_\_\_

Name: Marcing U. Tugos

Position: Forester 1

Office: DENR CTNRO Roxas

Mobile No. 09166175666

Representative: \_\_\_\_\_

Signature: \_\_\_\_\_

Name: Greg M. Samanara

Position: N/A

Mobile No. 0917675953





Republic of the Philippines  
Department of Environment and Natural Resources  
MIMAROPA Region  
**Community Environment and Natural Resources Office**  
Camia St., San Mariano, Roxas, Oriental Mindoro  
Contact No.: 0917 876 9985 / 0917 169 0232  
VOIP: (043) 289-7118  
Email: [cenroroxas\\_orientalmin@yahoo.com](mailto:cenroroxas_orientalmin@yahoo.com)

### WATER USER INVENTORY REPORT

Date: June 14, 2022

OWNER: MAYBELLE C. SANTILLAN

MAILING ADDRESS: TERESITA, MANSALAY, OR. MINDORO CONTACT NO. 09278281640

NAME OF ESTABLISHMENT: N/A

LOCATION OF WATER SOURCE: Brgy. Sta. Teresita, Mansalay, Or. Mdo  
(No., Street, Barangay, City/Municipality, Province)

GPS COORDINATES: LATITUDE: 12° 31' 7" LONGITUDE: 121° 25' 30"

NAME OF WATER SOURCE: Deep Well

WATER PERMIT NO.: N/A DATE ISSUED: N/A PURPOSE: N/A Domestic Use

#### CONDITIONAL WATER

PERMIT NO.: N/A DATE ISSUED: N/A PURPOSE: N/A Domestic Use

SOURCE STATUS: ☐ Proposed ☐ On-going Drilling/ Construction ☒ Operational

REMARKS:

Verified: Signature: [Signature]

Name: MARCING U. TUGAS

Position: Forester I

Office: DELR CENTRO - ROXAS

Mobile No. 09166175116

Representative:

Signature: [Signature]

Name: MAYBELLE C. SANTILLAN

Position: N/A

Mobile No. 09278281640





Republic of the Philippines  
Department of Environment and Natural Resources  
MIMAROPA Region

**Community Environment and Natural Resources Office**

Camia St., San Mariano, Roxas, Oriental Mindoro

Contact No.: 0917 876 9985 / 0917 169 0232

VOIP: (043) 289-7118

Email: [cenroroxas\\_orientalmin@yahoo.com](mailto:cenroroxas_orientalmin@yahoo.com)

**WATER USER INVENTORY REPORT**

Date: June 14, 2022

OWNER: Ruel F. Olaveria

MAILING ADDRESS: B. Del Mundo, Mansalay, Or. Mdo CONTACT NO. 0917 871 7509

NAME OF ESTABLISHMENT: N/A

LOCATION OF WATER SOURCE: Barangay B. Del Mundo, Mansalay, Or. Mdo  
(No., Street, Barangay, City/Municipality, Province)

GPS COORDINATES: LATITUDE: 12° 31' 22" LONGITUDE: 121° 26' 53"

NAME OF WATER SOURCE: Deep Well

WATER PERMIT NO.: N/A DATE ISSUED: N/A PURPOSE: N/A Domestic Use

**CONDITIONAL WATER**

PERMIT NO.: N/A DATE ISSUED: N/A PURPOSE: N/A Domestic Use

SOURCE STATUS: ☐ Proposed ☐ On-going Drilling/ Construction ☒ Operational

REMARKS: \_\_\_\_\_

Verified: Signature: \_\_\_\_\_

Name: Marcus G. Tugas

Position: Forester 1

Office: DENR CENRO ROXAS

Mobile No. 091661756160

Representative:

Signature: \_\_\_\_\_

Name: Ruel Olaveria

Position: N/A

Mobile No. 0917 871 509