



Republic of the Philippines
Department of Environment and Natural Resources
MIMAROPA Region

PROVINCIAL ENVIRONMENT AND NATURAL RESOURCES OFFICE
Province of Palawan

Bgy. Sta. Monica, Puerto Princesa City
Telfax No. (048) 434-8791; Email Add: penropalawan@denr.gov.ph

DENR MIMAROPA RECORDS SECTION	
RECEIVED	
04 JUL 2022	
<input type="checkbox"/> INCOMING	<input type="checkbox"/> OUTGOING
SV: _____	DATE NO. _____

June 13, 2022

MEMORANDUM

FOR : The Regional Executive Director
DENR-MIMAROPA, 1515 L & S Bldg.
Roxas Blvd., Ermita, Manila

ATTENTION : The Assistant Regional Director for Technical Services
The Chief, Surveys and Mapping Division

FROM : The Provincial Environment and
Natural Resources Officer

SUBJECT : **LIST OF PENDING PUBLIC LAND APPLICATIONS
(PLAs) AND CORRESPONDING CERTIFICATIONS OF
LAND CLASSIFICATION STATUS**

Forwarded is the Memorandum of CENRO Quezon, Palawan dated May 05, 2022 requesting for confirmation of land classification status for the issuance of patent.

Further, this Office evaluated the findings of the CENRO of nine (9) applications located in Barangays Panitian, Maasin, Alfonso XII and Quinlogon, Quezon, Palawan as to its land classification status aided with sketch map in compliance to DMC No. 2019-10 dated December 11, 2019.

Moreover, Lot 21 and 12 of SGS-04-000561 falls to CSC area and has an error of closure hence, checking of technical description is recommended.

For information, record and consideration.


FELIZARDO B. CAYATOC

Doc. Ref. No: 2022-4605
SMU/Idm061322

CC:

1. CENRO Quezon
2. Quezon-Narra Station

**DENR PENRO
PALAWAN RECORDS
RELEASED**

JUN 21 2022 1531



Republic of the Philippines
Department of Environment and Natural Resources
MIMAROPA Region
COMMUNITY ENVIRONMENT AND NATURAL RESOURCES OFFICE
National Highway, Brgy. Alfonso XIII, Quezon, Palawan
Contact Number: 0917-160-4920
Email: cenroquezon@denr.gov.ph

"ANNEX A"
May 05, 2022

MEMORANDUM

FOR : The Provincial Environment and Natural Resources Officer
Sta. Monica, Puerto Princesa City

FROM : The Community Environment and Natural Resources Officer
Quezon, Palawan

SUBJECT : **LIST OF PENDING PUBLIC LAND APPLICATIONS (PLAs) AND CORRESPONDING CERTIFICATIONS OF LAND CLASSIFICATION STATUS**

**DENR PENRO
PALAWAN RECORDS
RECEIVED**

BY:
DATE: 05-30-2022 CN 22-4605


In compliance with DENR Memorandum Circular No. 2019-10, hereunder is the list of pending Public Land Application (PLAs) with attached A & D Certification (ANNEX "H") and Technical Description in a V-37 Form with GIS Map Projection.

PUBLIC LAND APPLICATIONS

No	NAME OF APPLICANT	MODE OF DISPOSITION	LOT NO.	AREA SQ.M	LOCATION (Quezon)	APPROVED SURVEY PLAN
1	MADRID, EARL R.	FPA	1737	28,949	PANITIAN	Cad Ext'n.
2	MELAN, MERGELINA V.	FPA	2422	63,083	MAASIN	Cad 798-D
3	MANZANO, EDMUNDO	FPA	21	30,584	PANITIAN	SGS-04-000561
4	ECALDRE, RAMON	FPA	12	28,567	PANITIAN	SGS-04-000561
5	MADRID, WILMA C.	RFPA	4302	664	ALFONSO XIII	CAD 798-D
6	MATE, JHONNA MAE T. (Minor) Rep By: Mercy T. Mate (Mother)	FPA	11969-G	600	QUINLOGAN	CSD-4B-000364-D
7	MATE, JHONNA MAE T. (Minor) Rep By: Mercy T. Mate (Mother)	RFPA	5	641	QUINLOGAN	SGS-04-000540
8	VILLAPA, NOEN E.	FPA	4	2,600	QUINLOGAN	SGS-4B-000075
9	DAYANDAYAN, ANGEL S. JR.	FPA	12048-A	28,965	QUINLOGAN	CSD-04-013949

Above stated applicants are now on the process of complying with DMC 2019-10 requirements.

For information and final verification.



LEONARD T. CALUYA



Republic of the Philippines
Department of Environment and Natural Resources
MIMAROPA Region
PROVINCIAL ENVIRONMENT AND NATURAL RESOURCES OFFICE
Province of Palawan
Bgy. Sta. Monica, Puerto Princesa City
Telfax No. (048) 434-8791; Email Add: penropalawan@denr.gov.ph


CERTIFICATION

TO WHOM IT MAY CONCERN:

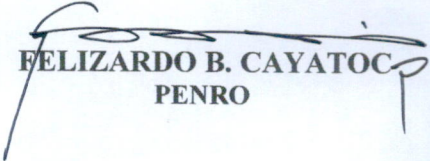
THIS IS TO CERTIFY that based on available records, the tract of land in Barangay Panitian, Quezon, Palawan, containing an area of **TWENTY-NINE THOUSAND NINE HUNDRED FORTY** (29,940) square meters, identified as **Lot No. 12, SGS-04-000561** subject of application of RAMON ECALDRE Free Patent Application No. _____ was verified to be of **Alienable and Disposable Land** per LC Map No. 3354, Project No. 13-O, Block I, certified on _____.

Issued this 13th day of June 2022, for review/confirmation of Regional Office-SMD.

Checked/Verified by:


ENGR. JONATHAN F. GELLEZ
Engineer III
Head, Surveys and Mapping Unit

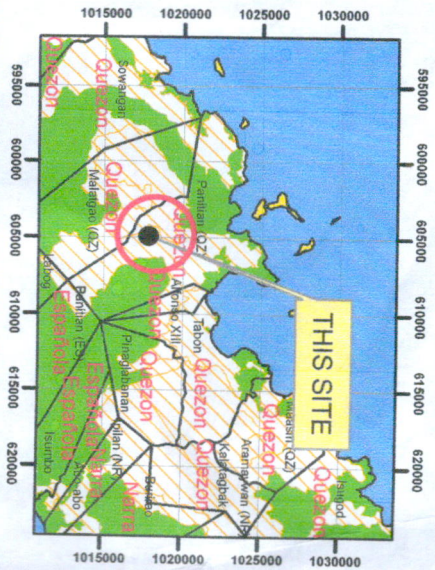
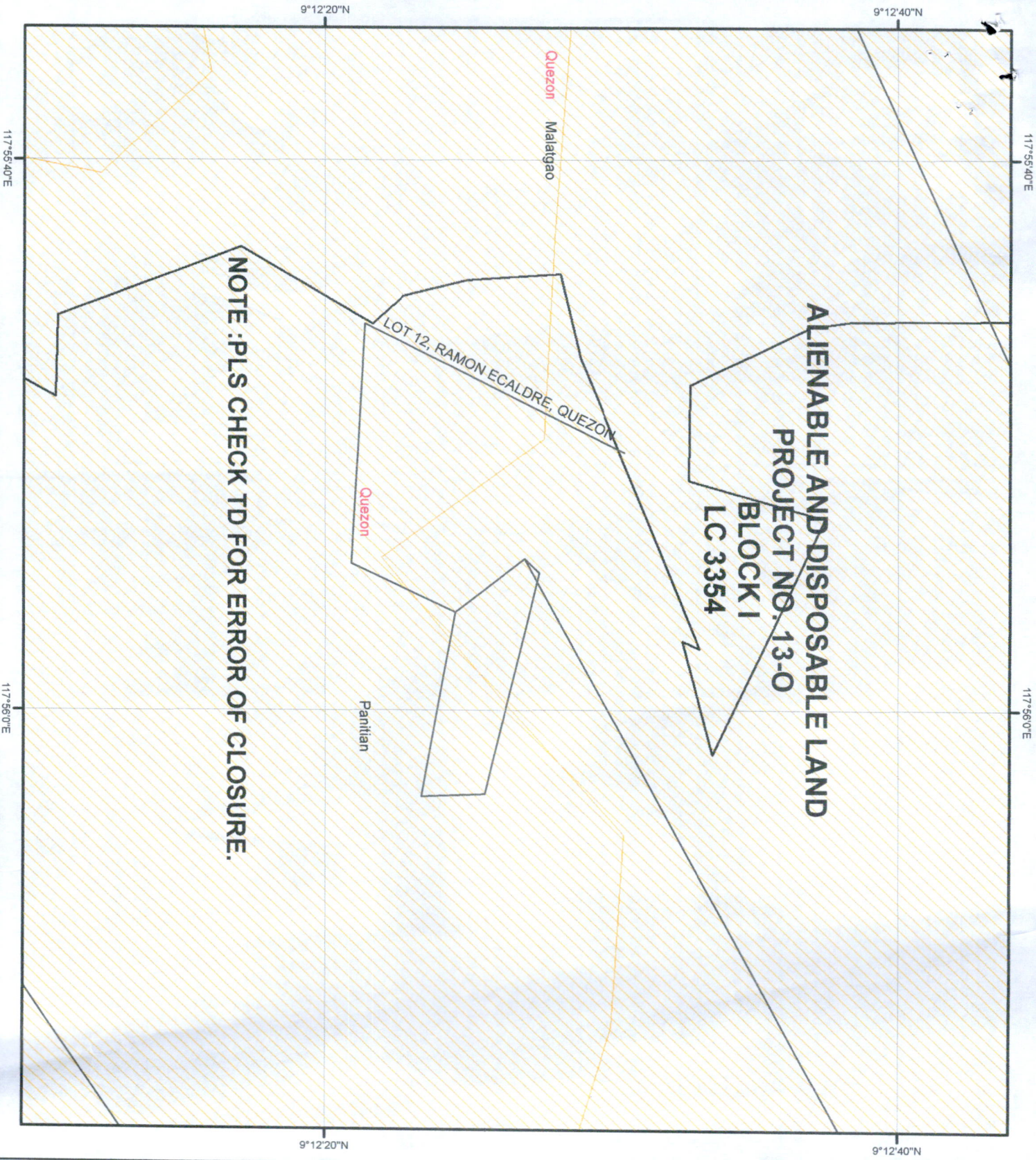
CONCURRED:


FELIZARDO B. CAYATOC
PENRO

Note:
Reference used was based on the rectified LC map
provided and projected by the Regional Office

Doc. Ref. No.: **2022-4605**
SMU/ldm061322

DENR PENRO
PALAWAN RECORDS
RELEASED
BY: _____
DATE: **JUN 21 2022** CN **1531**



LOCATION MAP SCALE 1:700,000



MAP SHOWING

THE RELATIVE LOCATION OF LOT 12
FOR LC CERTIFICATION APPLIED BY
RAMON ECALDRE

Located at Brgy. Panitian
Municipality of Quezon
Province of Palawan
Coordinate System: Luzon 1911 UTM Zone 50N
Projection: Transverse Mercator
Datum: Luzon 1911

SCALE 1:1000

- LEGEND**
- LOT 12
 - CADT_CADC
 - Alienable & Disposable 18,077.90 Has.
 - Forestland 8,180.96 Has.
 - UPF 62,390.16 Has.
 - No Data 9.84 Has.
 - PA_MIMAROPA_UTMZN50

Prepared by:

DAVE N. BALMORES
For III

JONATHAN E. GETTEZ
Engr. III



Republic of the Philippines
Department of Environment and Natural Resources
MIMAROPA Region
COMMUNITY ENVIRONMENT AND NATURAL RESOURCES OFFICE
National Highway, Bgy. Alfonso XIII, Quezon, Palawan
Email: cenroquezon@denr.gov.ph



ANNEX "B"

CERTIFICATION

This is to certify that Lot/ Survey No. **12, SGS-04-000561** is within Alienable and Disposable Land per Land Classification Map No. 3354, Project No. 13-O, Block No. I.

Said lot is not covered by GSS covering areas which are within timberland.

Issued on 24 day of MAY, 2022.


LEONARD T. CALUYA
 **CENR Officer**



Republic of the Philippines
Department of Environment and Natural Resources
MIMAROPA Region
COMMUNITY ENVIRONMENT AND NATURAL RESOURCES OFFICE
National Highway, Bgy. Alfonso XIII, Quezon, Palawan
Email: cenroquezon@denr.gov.ph

ANNEX "H"

CERTIFICATION

TO WHOM IT MAY CONCERN:

THIS IS TO CERTIFY that based on available records in our office, the tract of land in Barangay **Panitian**, Municipality of **Quezon**, Province of **Palawan**, containing an area of **29,940 Sq. m.** identified as **Lot No. 12, SGS-04-000561** as applied for by Mr. /Mrs. **ECALDRE, RAMON** was verified to be within **Alienable and Disposable Land** per LC Map No. 3354, Project No. 13-O, Block No. I.

Issued this 24 day of MAY, 2022 at CENRO Quezon, Palawan.

Checked by:

KEITH R. CASTILLO
Forest Technician I

APPROVED:

LEONARD T. CALUYA
CENR Officer



Republic of the Philippines
Department of Environment and Natural Resources
MIMAROPA Region
COMMUNITY ENVIRONMENT AND NATURAL RESOURCES OFFICE
National Highway, Brgy. Alfonso XIII, Quezon, Palawan
Contact Number: 0917-160-4920
Email: cenroquezon@denr.gov.ph

Application No. 0453

Applicant RAMON BALDRE

Surveyed for ELERANE, CHISPULO

Surveyed by: G.E. JESUS C. PEKILLA

Survey No. SGS-04-000561

Lot No. 12 Identical to

Lot No. 20973, CAD 708-D

Area : 29,940 SQ. M.

Location: BLY. VINTANA, QUEZON,
PALAWAN

Date Surveyed OCT. 13-30, 1996

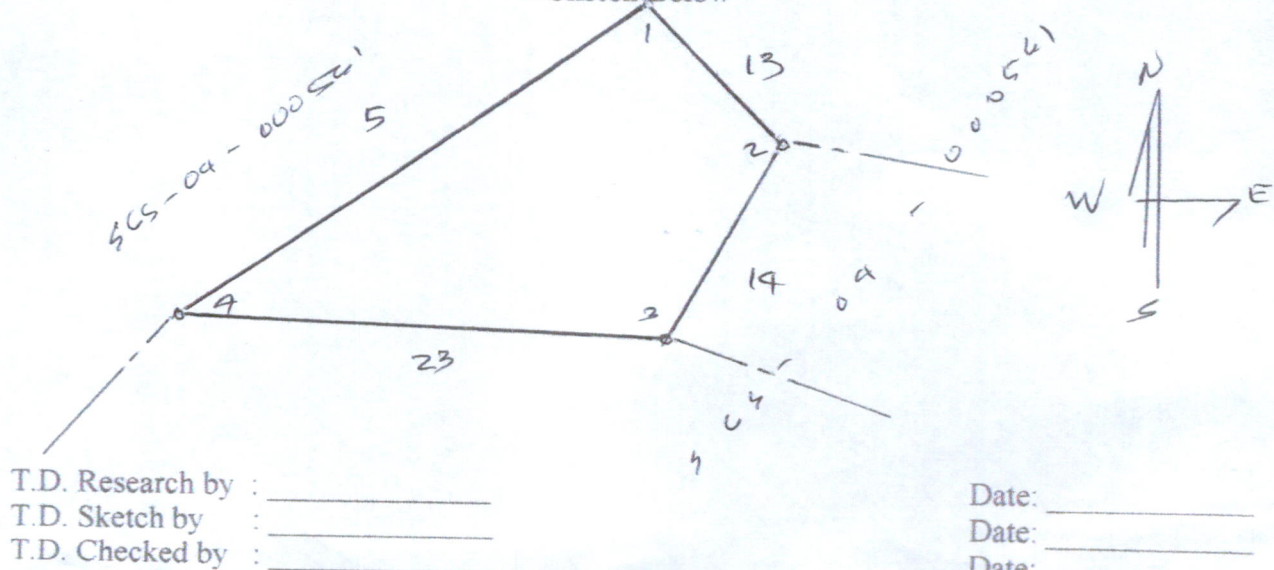
Date Approved APRIL 30, 1999

TECHNICAL DESCRIPTION

TIE LINE SG1-55 W, 7542.90 M. FROM BLM NO.1,
CAD 708-D, QUEZON OPPOSITE TO COR. 1

LINE	BEARINGS	DISTANCE	LINE	BEARINGS	DISTANCE
1 - 2	S38-15E	94.66 m.			
2 - 3	S25-26W	123.58 m.			
3 - 4	N86-58W	266.45 m.			
4 - 1	N26-56E	312.10 m.			

Sketch Below



And
Project no. 13-0
Block no. I
LC map no. 3354



Republic of the Philippines
Department of Environment and Natural Resources
MIMAROPA Region

PROVINCIAL ENVIRONMENT AND NATURAL RESOURCES OFFICE

Province of Palawan

Bgy. Sta. Monica, Puerto Princesa City

Telfax No. (048) 434-8791; Email Add: penropalawan@denr.gov.ph


CERTIFICATION

TO WHOM IT MAY CONCERN:

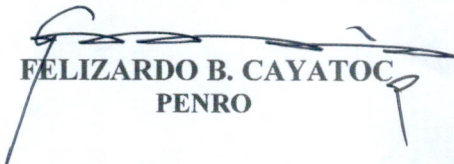
THIS IS TO CERTIFY that based on available records, the tract of land in Barangay Panitian, Quezon, Palawan, containing an area of **THIRTY THOUSAND FIVE HUNDRED EIGHTY-FOUR** (30,584) square meters, identified as **Lot No. 21, SGS-04-000561** subject of application of EDMUNDO MANZANO Free Patent Application No. _____ was verified to be of **Alienable and Disposable Land** per LC Map No. 3354, Project No. 13-O, Block I, certified on _____.

Issued this 13th day of June 2022, for review/confirmation of Regional Office-SMD.

Checked/Verified by:


ENGR. JONATHAN F. GELLEZ
Engineer III
Head, Surveys and Mapping Unit

CONCURRED:

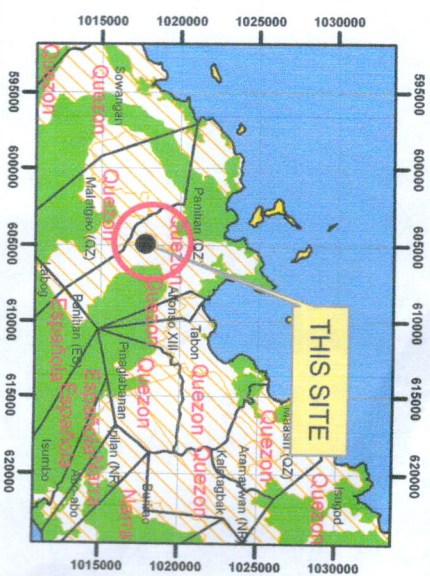
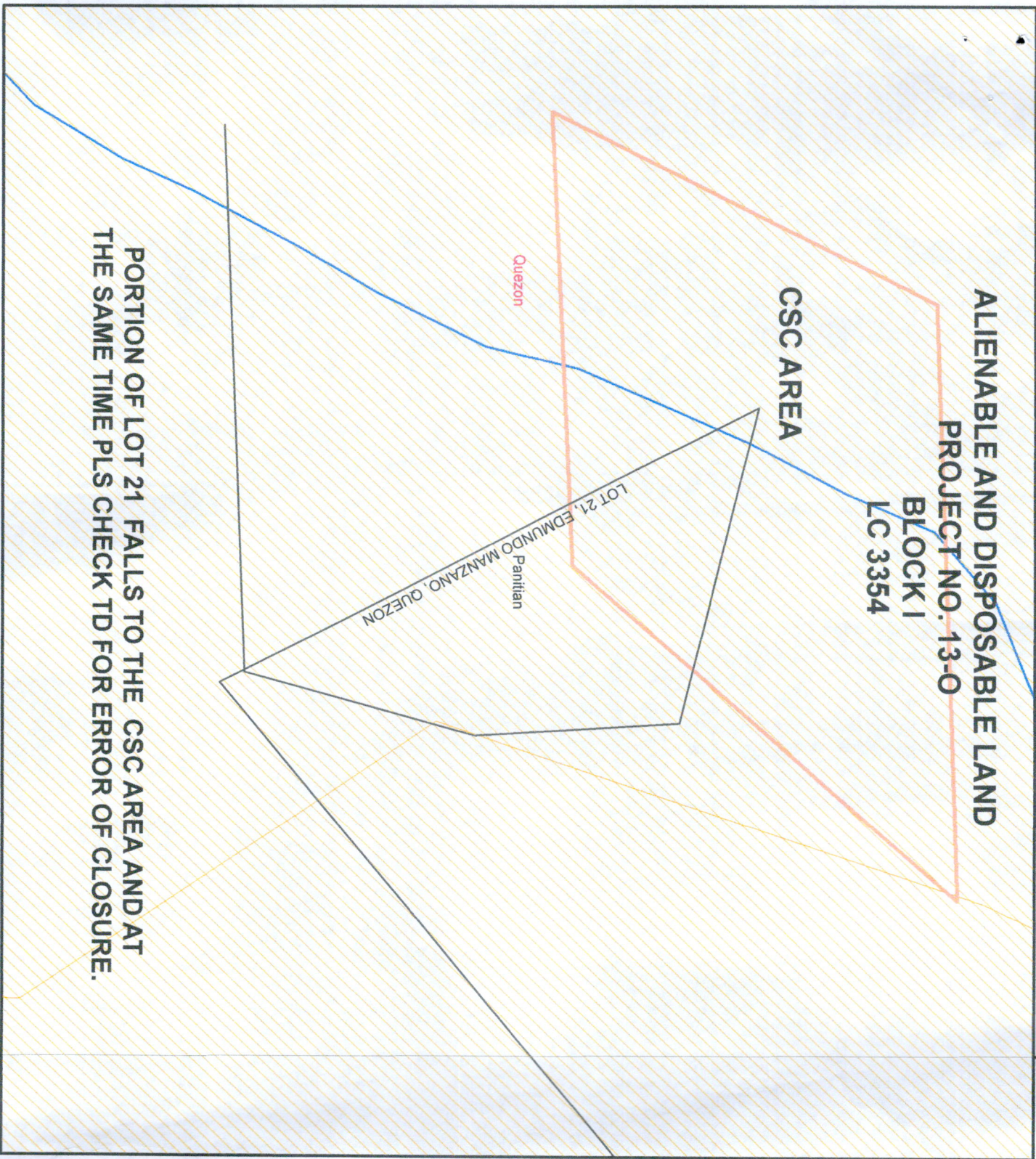

FELIZARDO B. CAYATOC
PENRO

Note:

Reference used was based on the rectified LC map provided and projected by the Regional Office

Doc. Ref. No.: **2022-4605**
SMU/dm061322

**DENR PENRO
PALAWAN RECORDS
RELEASED**
BY: _____
DATE: **JUN 21 2022** CN **1531**



LOCATION MAP SCALE 1:700,000



MAP SHOWING

THE RELATIVE LOCATION OF LOT 21
FOR LC CERTIFICATION APPLIED BY
EDMUNDO MANZANO

Located at Brgy. Panitian
Municipality of Quezon
Province of Palawan
Coordinate System: Luzon 1911 UTM Zone 50N
Projection: Transverse Mercator
Datum: Luzon 1911

SCALE 1:1000

LEGEND

- LOT 21
- CADT, CADC
- Alienable & Disposable 18,077.90 Has.
- Forestland 8,180.96 Has.
- UPF 62,390.16 Has.
- No Data 9.84 Has.
- PA_MIMAROPA_UTMZN50

Prepared by:

DAVE N. BALMORES
For Ill

JONATHAN F. GELLETZ
Engr. III



Republic of the Philippines
Department of Environment and Natural Resources
MIMAROPA Region
COMMUNITY ENVIRONMENT AND NATURAL RESOURCES OFFICE
National Highway, Bgy. Alfonso XIII, Quezon, Palawan
Email: cenroquezon@denr.gov.ph


ANNEX "B"

CERTIFICATION

This is to certify that Lot/ Survey No. **21, SGS-04-000561** is within Alienable and Disposable Land per Land Classification Map No. 3354, Project No. 13-O, Block No. I.

Said lot is not covered by GSS covering areas which are within timberland.

Issued on 24 day of May, 2022.


LEONARD T. CALUYA
CENR Officer



Republic of the Philippines
Department of Environment and Natural Resources
MIMAROPA Region
COMMUNITY ENVIRONMENT AND NATURAL RESOURCES OFFICE
National Highway, Bgy. Alfonso XIII, Quezon, Palawan
Email: cenroquezon@denr.gov.ph

ANNEX "H"

CERTIFICATION

TO WHOM IT MAY CONCERN:

THIS IS TO CERTIFY that based on available records in our office, the tract of land in Barangay **Panitian**, Municipality of **Quezon**, Province of **Palawan**, containing an area of **30,584 Sq. m.** identified as **Lot No. 21, SGS-04-000561** as applied for by Mr. /Mrs. **MANZANO, EDMUNDO** was verified to be within **Alienable and Disposable Land** per LC Map No. 3354, Project No. 13-O, Block No. I.

Issued this 24 day of MAY, 2022 at CENRO Quezon, Palawan.

Checked by:

KEITH R. CASTILLO
Forest Technician I

APPROVED:

LEONARD T. CALUYA
CENR Officer



Republic of the Philippines
Department of Environment and Natural Resources
MIMAROPA Region
COMMUNITY ENVIRONMENT AND NATURAL RESOURCES OFFICE
National Highway, Brgy. Alfonso XIII, Quezon, Palawan
Contact Number: 0917-160-4920
Email: cenroquezon@denr.gov.ph

Application No. 0453
Applicant EDMUNDO MANZANO

Survey No. SGS-04-000561
Lot No. 21 Identical to
Lot No. 20982, CAD 798-D
Area : 30,584 SQ. M.
Location: BGY. PANMAN, QUEZON, PALAWAN
Date Surveyed OCTOBER 13-30, 1999
Date Approved APRIL 30, 1999

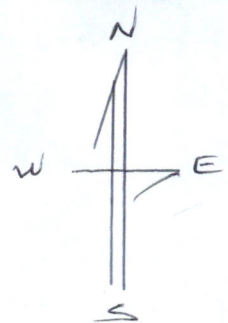
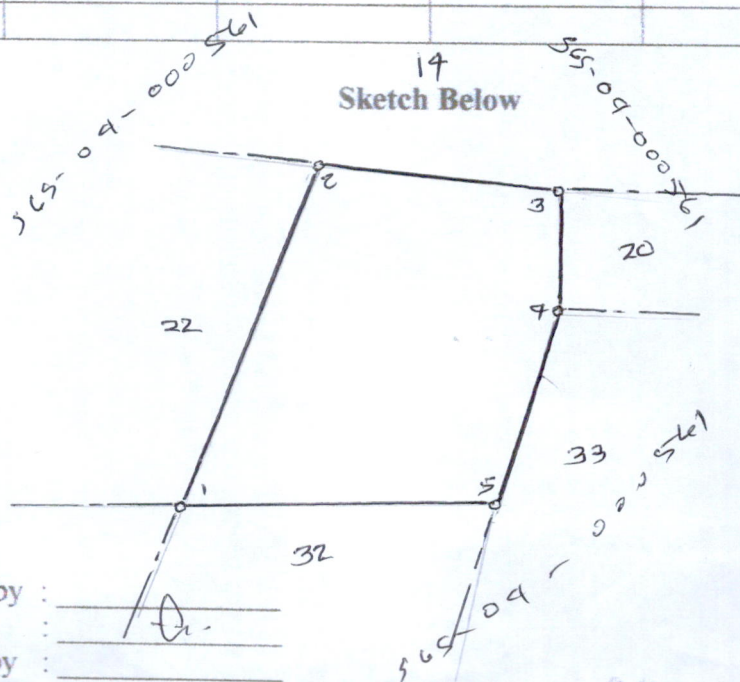
Surveyed for GREGORIO NUNALES ET AL.

Surveyed by: G.E. JESUS C. PERILLA

TECHNICAL DESCRIPTION

TIE LINE S 51-10 W, 17,728.37 M. FROM BLM NO. 1 CAD 798-D, QUEZON ADDITIVE TO CORNER 1

LINE	BEARINGS	DISTANCE	LINE	BEARINGS	DISTANCE
1	2 N 28-00 W	222.11 M.			
2	3 S 76-29 E	123.00 M.			
3	4 S 03-33 E	79.69 M.			
4	5 S 15-54 W	87.18 M.			
5	1 S 87-55 W	206.98 M.			



T.D. Research by :
T.D. Sketch by :
T.D. Checked by :

Date: _____
Date: _____
Date: _____

AND
Project no. 13-0
Macro I
LC map 3354



Republic of the Philippines
Department of Environment and Natural Resources
MIMAROPA Region
PROVINCIAL ENVIRONMENT AND NATURAL RESOURCES OFFICE
Province of Palawan
Bgy. Sta. Monica, Puerto Princesa City
Telfax No. (048) 434-8791; Email Add: penropalawan@denr.gov.ph


CERTIFICATION

TO WHOM IT MAY CONCERN:


THIS IS TO CERTIFY that based on available records, the tract of land in Barangay Panitian, Quezon, Palawan, containing an area of **TWENTY-EIGHT THOUSAND NINE HUNDRED FORTY-NINE (28,949)** square meters, identified as **Lot No. 1737, CAD 798-D** subject of application of EARL R. MADRID Free Patent Application No. _____ was verified to be of **Alienable and Disposable Land** per LC Map No. 3354, Project No. 13-O, Block I, certified on _____.

Issued this 13th day of June 2022, for review/confirmation of Regional Office-SMD.

Checked/Verified by:


ENGR. JONATHAN F. GELLEZ
Engineer III
Head, Surveys and Mapping Unit

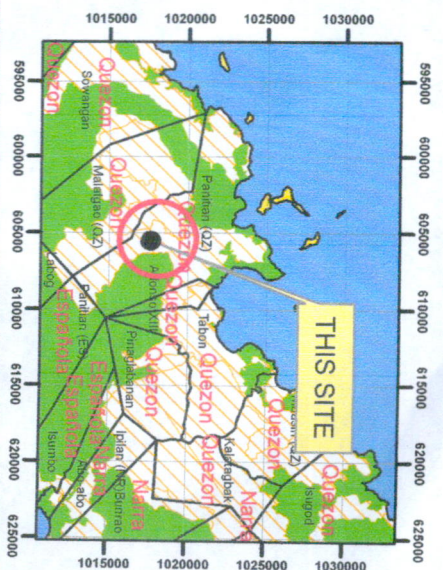
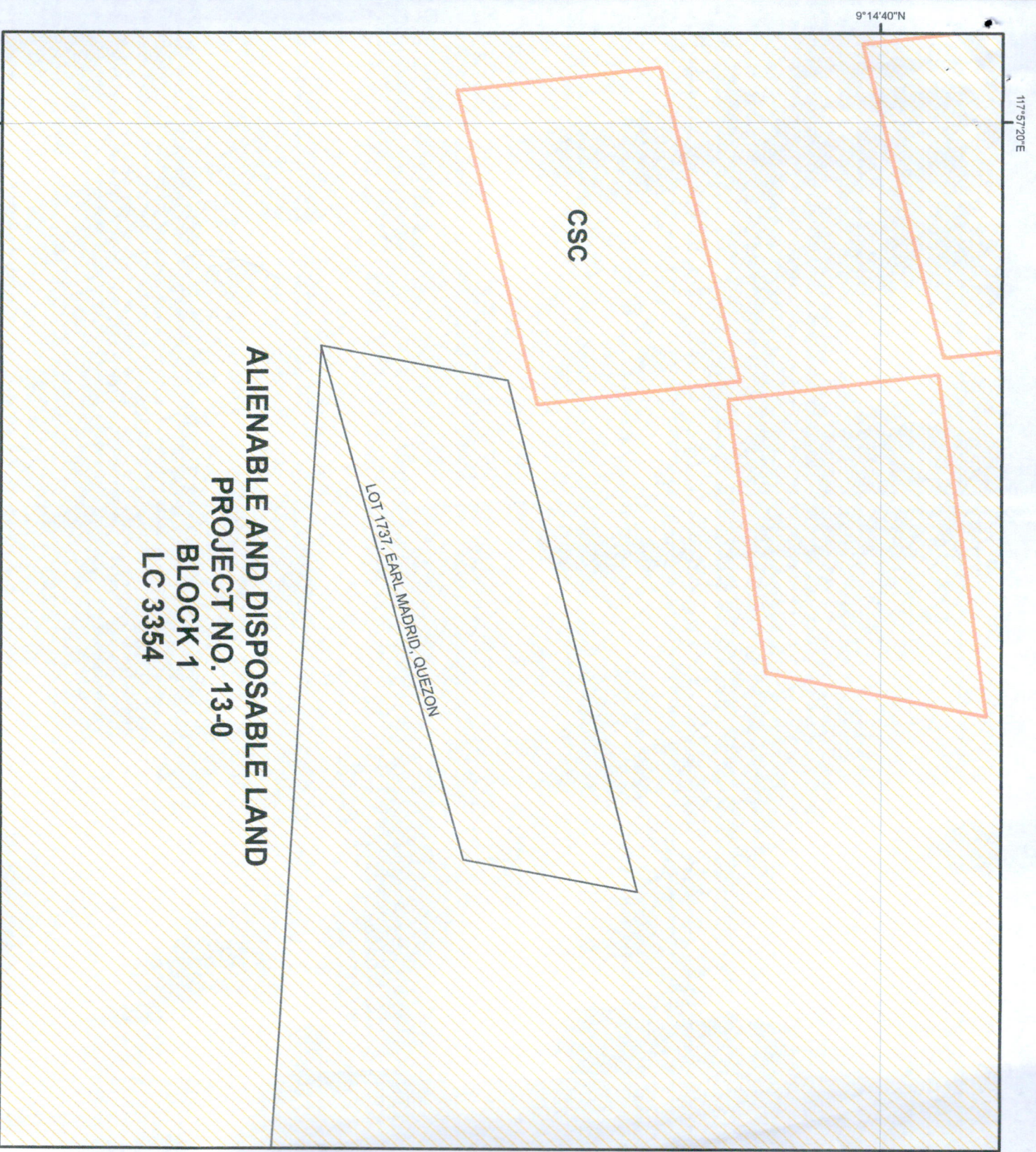
CONCURRED:


FELIZARDO B. CAYATOC
PENRO

Note:
Reference used was based on the rectified LC map
provided and projected by the Regional Office

Doc. Ref. No.: **2022-4605**
SMU/ldm061322

**DENR PENRO
PALAWAN RECORDS
RELEASED**
BY: _____
DATE: **JUN 21 2022** CN **1531**



LOCATION MAP SCALE 1:700,000



MAP SHOWING

THE RELATIVE LOCATION OF LOT 1737
FOR LC CERTIFICATION APPLIED BY
EARL MADRID

Located at Brgy. Panitian
Municipality of Quezon
Province of Palawan
Coordinate System: Luzon 1911 UTM Zone 50N
Projection: Transverse Mercator
Datum: Luzon 1911

SCALE 1:1000

- LEGEND**
- LOT 1737
 - CADT_CADC
 - Alienable & Disposable 18,077.90 Has.
 - Forestland 8,180.96 Has.
 - UPF 62,390.16 Has.
 - No Data 9.84 Has.
 - PA_MIMAROPA_UTMZN50

Prepared by:

DAVE N BALMORES
For Ill

JONATHAN F. GELLEZ
Engr. III



Republic of the Philippines
Department of Environment and Natural Resources
MIMAROPA Region
COMMUNITY ENVIRONMENT AND NATURAL RESOURCES OFFICE
National Highway, Bgy. Alfonso XIII, Quezon, Palawan
Email: cenroquezon@denr.gov.ph



ANNEX "B"

CERTIFICATION

This is to certify that Lot/ Survey No. **1737, CAD 798-D** is within Alienable and Disposable Land per Land Classification Map No. 3354, Project No. 13-O, Block No. I.

Said lot is not covered by GSS covering areas which are within timberland.

Issued on ____ day of _____, 2022.


LEONARD T. CALUYA
 **CENR Officer**



Republic of the Philippines
Department of Environment and Natural Resources
MIMAROPA Region
COMMUNITY ENVIRONMENT AND NATURAL RESOURCES OFFICE
National Highway, Bgy. Alfonso XIII, Quezon, Palawan
Email: cenroquezon@denr.gov.ph

ANNEX "H"

CERTIFICATION

TO WHOM IT MAY CONCERN:

THIS IS TO CERTIFY that based on available records in our office, the tract of land in Barangay **Panitian**, Municipality of **Quezon**, Province of **Palawan**, containing an area of **28,949 Sq. m.** identified as **Lot No. 1737, CAD 798-D** as applied for by Mr. /Mrs. **MADRID, EARL R.** was verified to be within **Alienable and Disposable Land** per LC Map No. 3354, Project No. 13-O, Block No. I.

Issued this _____ day of _____, 2022 at CENRO Quezon, Palawan.

Checked by:

KEITH R. CASTILLO
Forest Technician I

APPROVED:

LEONARD T. CALUYA
CENR Officer



Republic of the Philippines
Department of Environment and Natural Resources
MIMAROPA Region
COMMUNITY ENVIRONMENT AND NATURAL RESOURCES OFFICE
National Highway, Brgy. Alfonso XIII, Quezon, Palawan
Contact Number: 0917-160-4920
Email: cenroquezon@denr.gov.ph

Application No. 0453
Applicant EARL R. MADRID

Surveyed for BALTAZAR MADRID

Surveyed by: G.E. RODOLFO N. HERNANDEZ

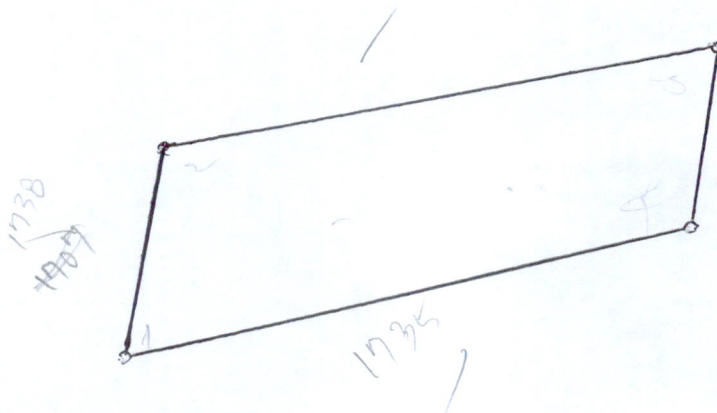
Survey No. CAD 708-D
Lot No. 1737 Identical to
Lot No. NONE
Area : 28,949 SQ. M.
Location: BEY. KAWITAN, ERIBZON,
PALAWAN
Date Surveyed JULY-NOV. 1999 /
MAR-MAY, 2000
Date Approved MAR. 29, 2004

TECHNICAL DESCRIPTION

TIE LINE N 86-44 W, 3,937.66 m. FROM BLM NO. 1
CAD 798-D, QUEZON ADJUTIVE TO CEN. 1

LINE	BEARINGS	DISTANCE	LINE	BEARINGS	DISTANCE
1 - 2	N 10-55 E	107.07 m.			
2 - 3	N 76-10 E	307.89 m.			
3 - 4	S 10-55 W	100.00 m.			
4 - 1	S 74-55 W	310.92 m			

Sketch Below



T.D. Research by : _____
T.D. Sketch by : _____
T.D. Checked by : _____

Date: _____
Date: _____
Date: _____

And
Project no 13-0
also to no. J
LC map 3059



Republic of the Philippines
Department of Environment and Natural Resources
MIMAROPA Region

PROVINCIAL ENVIRONMENT AND NATURAL RESOURCES OFFICE

Province of Palawan

Bgy. Sta. Monica, Puerto Princesa City

Telfax No. (048) 434-8791; Email Add: penropalawan@denr.gov.ph

CERTIFICATION

TO WHOM IT MAY CONCERN:

THIS IS TO CERTIFY that based on available records, the tract of land in Barangay Maasin, Quezon, Palawan, containing an area of **SIXTY-THREE THOUSAND EIGHTY-THREE** (63,083) square meters, identified as **Lot No. 2422, CAD 798-D** subject of application of **MERGELINA V. MELAN** Free Patent Application No. _____ was verified to be of **Alienable and Disposable Land** per LC Map No. 1193, Project No. 10-A, Block III, certified on _____.

Issued this 13th day of June 2022, for review/confirmation of Regional Office-SMD.

Checked/Verified by:

ENGR. JONATHAN F. GELLEZ
Engineer III
Head, Surveys and Mapping Unit

CONCURRED:

FELIZARDO B. CAYATOC
PENRO

Note:

Reference used was based on the rectified LC map provided and projected by the Regional Office

Doc. Ref. No.: **2022-4605**
SMU/ldm061322

DENR PENRO
PALAWAN RECORDS
RELEASED

BY: _____

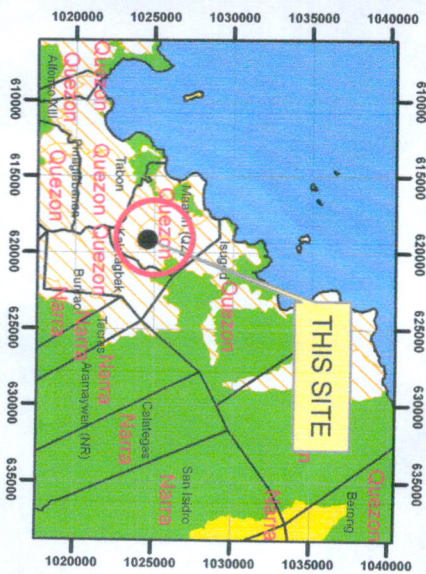
DATE: _____

JUN 21 2022

ON **1531**

ALIENABLE AND DISPOSABLE LAND
PROJECT NO. 10-A
BLOCK III
LC 1193

LOT 2422, MERGELINA MELAN, QUEZON



LOCATION MAP SCALE 1:700,000

MAP SHOWING

THE RELATIVE LOCATION OF LOT 2422
FOR LC CERTIFICATION APPLIED BY
MERGELINA V. MELAN



Located at Brgy. Maasin
Municipality of Quezon
Province of Palawan
Coordinate System: Luzon 1911 UTM Zone 50N
Projection: Transverse Mercator
Datum: Luzon 1911

SCALE 1:1000

- LEGEND**
- LOT 2422
 - CADT_CADC
 - Alienable & Disposable 18,077.90 Has.
 - Forestland 8,180.96 Has.
 - UPF 62,390.16 Has.
 - No Data 9.84 Has.
 - PA_MIMAROPA_UTMZN50

Prepared by:

DAVEN BALMORES
For III

JONATHAN F. GELLES
Engr. III



Republic of the Philippines
Department of Environment and Natural Resources
MIMAROPA Region
COMMUNITY ENVIRONMENT AND NATURAL RESOURCES OFFICE
National Highway, Bgy. Alfonso XIII, Quezon, Palawan
Email: cenroquezon@denr.gov.ph




ANNEX "B"

CERTIFICATION

This is to certify that Lot/ Survey No. **2422, CAD 798-D** is within Alienable and Disposable Land per Land Classification Map No. 1193, Project No. 10-A, Block No. III and Land Classification Map No. 2653, Project No. 13-B, Block No. I.

Said lot is not covered by GSS covering areas which are within timberland.

Issued on 24 day of MAY, 2022.


LEONARD T. CALUYA
 **CENR Officer** 



Republic of the Philippines
Department of Environment and Natural Resources
MIMAROPA Region
COMMUNITY ENVIRONMENT AND NATURAL RESOURCES OFFICE
National Highway, Bgy. Alfonso XIII, Quezon, Palawan
Email: cenroquezon@denr.gov.ph

ANNEX "H"

CERTIFICATION

TO WHOM IT MAY CONCERN:

THIS IS TO CERTIFY that based on available records in our office, the tract of land in Barangay **Maasin**, Municipality of **Quezon**, Province of **Palawan**, containing an area of **63,083 Sq. m.** identified as **Lot No. 2422, CAD 798-D** as applied for by Mr. /Mrs. **MELAN, MERGELINA V.** was verified to be within **Alienable and Disposable Land** per LC Map No. 1193, Project No. 10-A, Block No. III and LC Map No. 2653, Project No. 13-B, Block No. I.

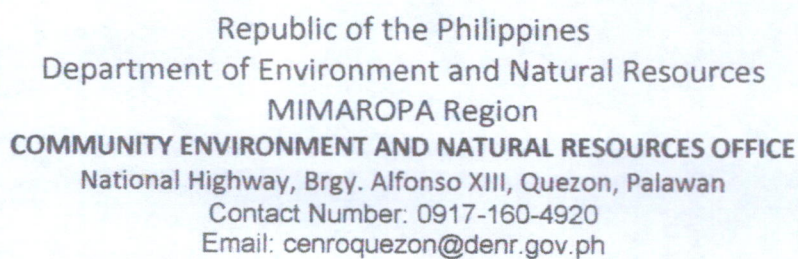
Issued this 24 day of MAY, 2022 at CENRO Quezon, Palawan.

Checked by:

KEITH R. CASTILLO
Forest Technician I

APPROVED:

LEONARD T. CALUYA
CENR Officer



Survey No. CAO 798-10
Lot No. 2722 Identical to
Lot No. NONE
Area : 63, 083 SQ. M.
Location: BGY. MAASIK, QUEZON,
PALAWAN
Date Surveyed FEB. 8 - APRIL 7, 1985
Date Approved SEPTEMBER 25, 1986

^{Ans}
 Project no. 13-B
 Block no. J
 CC map 2653
 Project no. 10A
 Block no. III
 CC map 1193



Republic of the Philippines
Department of Environment and Natural Resources
MIMAROPA Region

PROVINCIAL ENVIRONMENT AND NATURAL RESOURCES OFFICE

Province of Palawan

Bgy. Sta. Monica, Puerto Princesa City
Telfax No. (048) 434-8791; Email Add: penropalawan@denr.gov.ph

CERTIFICATION

TO WHOM IT MAY CONCERN:

THIS IS TO CERTIFY that based on available records, the tract of land in Barangay Alfonso XIII, Quezon, Palawan, containing an area of **SIX HUNDRED EIGHTY-FOUR** (684) square meters, identified as **Lot No. 4302, CAD 798-D** subject of application of WILMA C. MADRID Free Patent Application No. _____ was verified to be of **Alienable and Disposable Land** per LC Map No. 1193, Project No. 10-A, Block I, certified on _____.

Issued this 13th day of June 2022, for review/confirmation of Regional Office-SMD.

Checked/Verified by:

ENGR. JONATHAN F. GELLEZ
Engineer III
Head, Surveys and Mapping Unit

CONCURRED:

FELIZARDO B. CAYATOC
PENRO

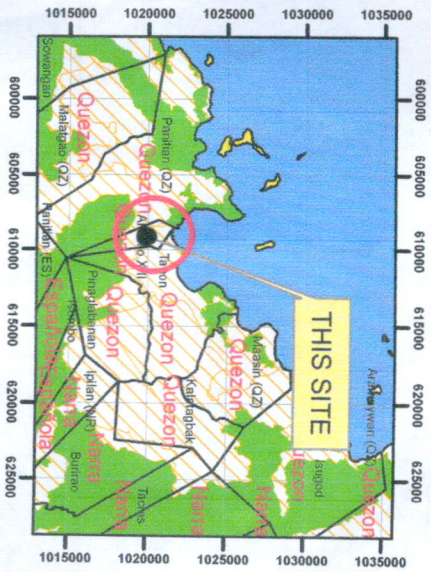
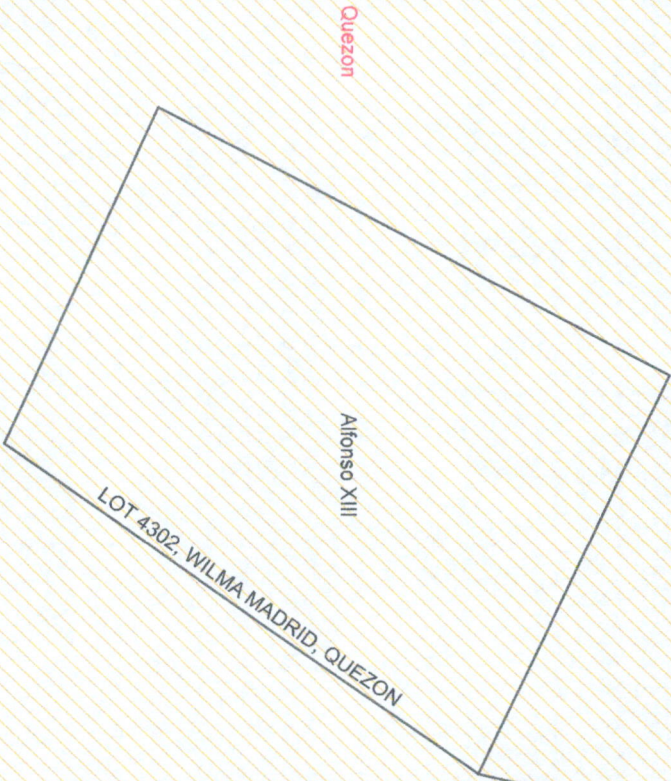
Note:
Reference used was based on the rectified LC map
provided and projected by the Regional Office

Doc. Ref. No.: **2022-4605**
SMU/dm061322

DENR PENRO
PALAWAN RECORDS
RELEASED

BY: _____
JUN 21 2022 ON 1531

ALIENABLE AND DISPOSABLE LAND
PROJECT NO. 10-A
BLOCK I
LC 1193



LOCATION MAP SCALE 1:700,000



MAP SHOWING

THE RELATIVE LOCATION OF LOT 4302
FOR LC CERTIFICATION APPLIED BY
WILMA MADRID

Located at Brgy. Alfonso XIII
Municipality of Quezon
Province of Palawan
Coordinate System: Luzon 1911 UTM Zone 50N
Projection: Transverse Mercator
Datum: Luzon 1911

SCALE 1:1000

- LEGEND**
- LOT 4302
 - CADT, CADC
 - Alienable & Disposable 18,077.90 Has.
 - Forestland 8,180.96 Has.
 - UPF 62,390.16 Has.
 - No Data 9.84 Has.
 - PA_MIMAROPA_UTMZN50

Prepared by:

DAVE N. BALMORES
For III

JONATHAN F. GELTEZ
Engt. III



Republic of the Philippines
Department of Environment and Natural Resources
MIMAROPA Region
COMMUNITY ENVIRONMENT AND NATURAL RESOURCES OFFICE
National Highway, Bgy. Alfonso XIII, Quezon, Palawan
Email: cenroquezon@denr.gov.ph



ANNEX "B"

CERTIFICATION

This is to certify that Lot/ Survey No. **4302, CAD 798-D** is within Alienable and Disposable Land per Land Classification Map No. 1193, Project No. 10-A, Block No. I.

Said lot is not covered by GSS covering areas which are within timberland.

Issued on 24 day of MAY, 2022.


LEONARD T. CALUYA
 **CENR Officer**



Republic of the Philippines
Department of Environment and Natural Resources
MIMAROPA Region
COMMUNITY ENVIRONMENT AND NATURAL RESOURCES OFFICE
National Highway, Bgy. Alfonso XIII, Quezon, Palawan
Email: cenroquezon@denr.gov.ph

ANNEX "H"

CERTIFICATION

TO WHOM IT MAY CONCERN:

THIS IS TO CERTIFY that based on available records in our office, the tract of land in Barangay **Alfonso XIII**, Municipality of **Quezon**, Province of **Palawan**, containing an area of **684 Sq. m.** identified as **Lot No. 4302, CAD 798-D** as applied for by Mr. /Mrs. **MADRID, WILMA C.** was verified to be within **Alienable and Disposable Land** per LC Map No. 1193, Project No. 10-A, Block No. I.

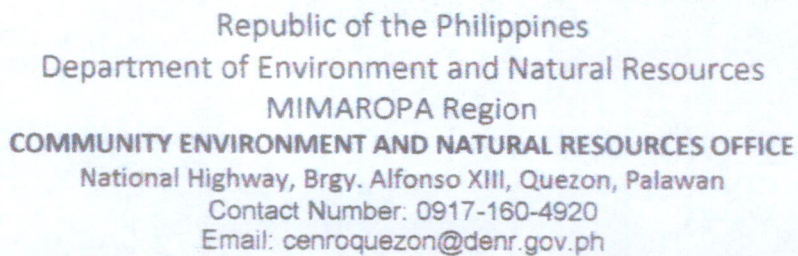
Issued this 24 day of MAY, 2022 at CENRO Quezon, Palawan.

Checked by:

KEITH R. CASTILLO
Forest Technician I

APPROVED:

LEONARD T. CALUYA
CENR Officer



Survey No. CAP 798-D
Lot No. 4302 Identical to
Lot No. NONE
Area : 684 SQ. M.
Location: BGY. ALFONSO XII,
QUEZON, PALAWAN

Date Surveyed _____

Date Approved MAY 12, 1986

TIE LINE S13-26' W, S64.28 M. FROM BLM NO. 1,
QUEZON CASABLANCA TO CORNER 1

T.D. Research by :
T.D. Sketch by :
T.D. Checked by :

Date: _____
Date: _____
Date: _____

AND
Project no. 10-A
Block no. I
Le map 1193



Republic of the Philippines
Department of Environment and Natural Resources
MIMAROPA Region
PROVINCIAL ENVIRONMENT AND NATURAL RESOURCES OFFICE
Province of Palawan
Bgy. Sta. Monica, Puerto Princesa City
Telfax No. (048) 434-8791; Email Add: penropalawan@denr.gov.ph


CERTIFICATION

TO WHOM IT MAY CONCERN:

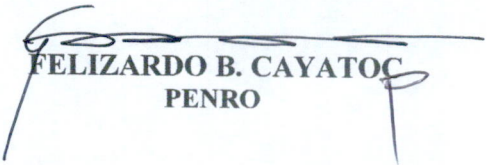
THIS IS TO CERTIFY that based on available records, the tract of land in Barangay Quinlogan, Quezon, Palawan, containing an area of **SIX HUNDRED** (600) square meters, identified as **Lot No. 11969-G, CSD-4B-000364** subject of application of JHONNA MAE T. MATE (minor) rep. by Mercy T. Mate (mother) Free Patent Application No. _____ was verified to be of **Alienable and Disposable Land** per LC Map No. 3354, Project No. 13-O, Block II, certified on _____.

Issued this 13th day of June 2022, for review/confirmation of Regional Office-SMD.

Checked/Verified by:



ENGR. JONATHAN F. GELLEZ
Engineer III
Head, Surveys and Mapping Unit

CONCURRED:

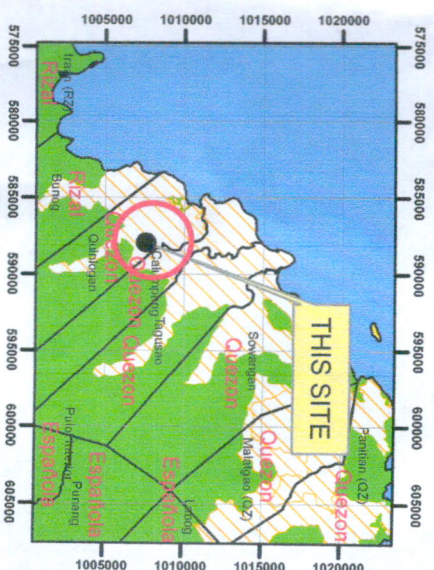
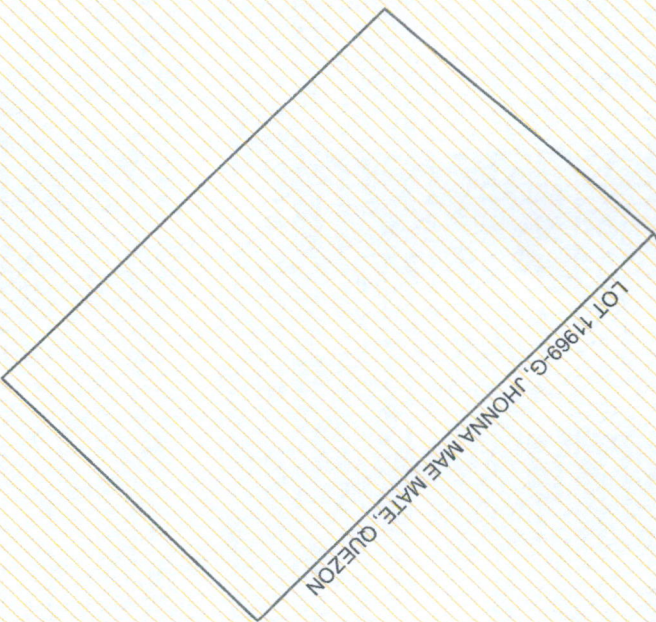

FELIZARDO B. CAYATOC
PENRO

Note:
Reference used was based on the rectified LC map
provided and projected by the Regional Office

Doc. Ref. No.: **2022-4605**
SMU/dm061322

**DENR PENRO
PALAWAN RECORDS
RELEASED**
BY: 
DATE: JUN 21 2022 ON 1531

ALIENABLE AND DISPOSABLE LAND PROJECT NO. 13-0 BLOCK II LC 3354



MAP SHOWING

THE RELATIVE LOCATION OF LOT 11969-G
FOR LC CERTIFICATION APPLIED BY
JHONNA MAE MATE

Located at Brgy. Quinlogan
Municipality of Quezon
Province of Palawan
Coordinate System: Luzon 1911 UTM Zone 50N
Projection: Transverse Mercator
Datum: Luzon 1911

SCALE 1:1000

- LEGEND**
- LOT 11969-G
 - CADT_CADC
 - Alienable & Disposable 18,077.90 Has.
 - Forestland 8,180.96 Has.
 - UPF 62,390.16 Has.
 - No Data 9.84 Has.
 - PA_MIMAROPA_UTMZN50

Prepared by:
DAVE N. BALMORES
For: JONATHAN F. GELLEZ
Eng. III



Republic of the Philippines
Department of Environment and Natural Resources
MIMAROPA Region
COMMUNITY ENVIRONMENT AND NATURAL RESOURCES OFFICE
National Highway, Bgy. Alfonso XIII, Quezon, Palawan
Email: cenroquezon@denr.gov.ph


ANNEX "B"

CERTIFICATION

This is to certify that Lot/ Survey No. **11969-G, CSD-4B-000364** is within Alienable and Disposable Land per Land Classification Map No. 3354, Project No. 13-O.

Said lot is not covered by GSS covering areas which are within timberland.

Issued on 24 day of MAY, 2022.


LEONARD T. CALUYA
CENR Officer



Republic of the Philippines
Department of Environment and Natural Resources
MIMAROPA Region
COMMUNITY ENVIRONMENT AND NATURAL RESOURCES OFFICE
National Highway, Bgy. Alfonso XIII, Quezon, Palawan
Email: cenroquezon@denr.gov.ph

ANNEX "H"

CERTIFICATION

TO WHOM IT MAY CONCERN:

THIS IS TO CERTIFY that based on available records in our office, the tract of land in Barangay **Quinlogan**, Municipality of **Quezon**, Province of **Palawan**, containing an area of **600 Sq. m.** identified as **Lot No. 11969-G, CSD-4B-000364** as applied for by Mr. /Mrs. **MATE, JHONA MAE T. (MINOR) REPRESENTED BY MERCY T. MATE (MOTHER)** was verified to be within **Alienable and Disposable Land** per LC Map No. 3354, Project No. 13-O.

Issued this 24 day of MAY, 2022 at CENRO Quezon, Palawan.

Checked by:

KEITH R. CASTILLO
Forest Technician I

APPROVED:

LEONARD T. CALUYA
CENR Officer



Republic of the Philippines
Department of Environment and Natural Resources
MIMAROPA Region
COMMUNITY ENVIRONMENT AND NATURAL RESOURCES OFFICE
National Highway, Bgy. Alfonso XIII, Quezon, Palawan
Contact No.: 0997-982-3016
Email: cenroquezon@denr.gov.ph

FPA Application No. 045317-
Applicant: **JHONNA MAE T. MATE(Minor)**
Rep.by: Mercy T. Mate (Mother)

Surveyed for: Celestino C. Morito

Surveyed By: G.E. Rodolfo T. Advincula

Survey No. **CSD-4b-000364**

Lot No. **11969-G**

Lot No. _____

Area: **600 Sq. meters**

Location: **Quinlogan, Quezon,
Palawan**

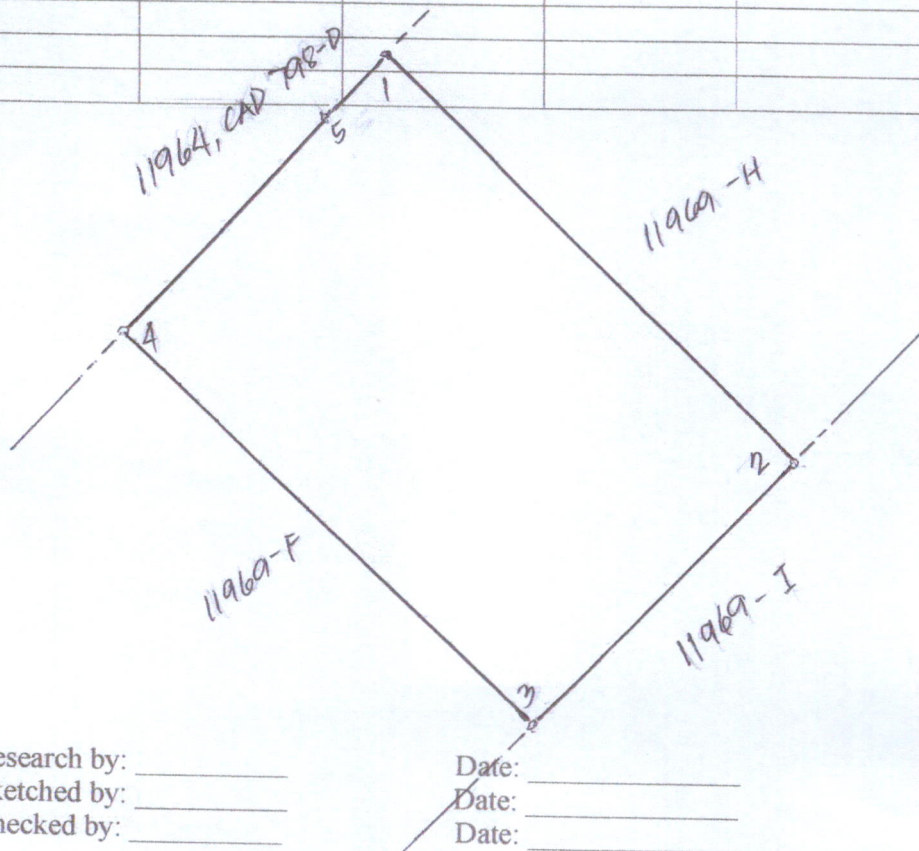
Date of Survey: **October 10, 2010**

Date Approved: **September 26, 2011**

TECHNICAL DESCRIPTION

TIE LINE: S 60-41W, 23834.80m. B.L.L.M. No.1, Cad 798-D, Quezon Cadastr

LINE	BEARINGS	DISTANCE	LINE	BEARINGS	DISTANCE
1-2	S. 45-17 E.	31.40 m			
2-3	S. 44- 41 W	19.97 m.			
3-4	N. 45-00 W	30.16 m.			
4-5	N. 41-01 E.	15.52 m.			
5-1	N. 41-05 E.	5.96 m.			



T.D. Research by: _____
T.D. Sketched by: _____
T.D. Checked by: _____

Date: _____
Date: _____
Date: _____

FAD
Priced 13-0
Le up 3354



Republic of the Philippines
Department of Environment and Natural Resources
MIMAROPA Region
PROVINCIAL ENVIRONMENT AND NATURAL RESOURCES OFFICE
Province of Palawan
Bgy. Sta. Monica, Puerto Princesa City
Telfax No. (048) 434-8791; Email Add: penropalawan@denr.gov.ph


CERTIFICATION

TO WHOM IT MAY CONCERN:

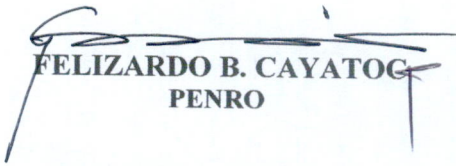
THIS IS TO CERTIFY that based on available records, the tract of land in Barangay Quinlogan, Quezon, Palawan, containing an area of **SIX HUNDRED FORTY-ONE(641)** square meters, identified as **Lot No. 5, SGS-04-00540** subject of application of JHONNA MAE T. MATE (minor) rep. by Mercy T. Mate (mother) Free Patent Application No. _____ was verified to be of **Alienable and Disposable Land** per LC Map No. 3354, Project No. 13-O, Block II, certified on _____.

Issued this 13th day of June 2022, for review/confirmation of Regional Office-SMD.

Checked/Verified by:



ENGR. JONATHAN F. GELLEZ
Engineer III
Head, Surveys and Mapping Unit

CONCURRED:


FELIZARDO B. CAYATOG
PENRO

Note:
Reference used was based on the rectified LC map
provided and projected by the Regional Office

Doc. Ref. No.: **2022-4605**
SMU/ldm061322

DENR PENRO
PALAWAN RECORDS
RELEASED
BY: 
JUN 26 2022 ON 1531

ALIENABLE AND DISPOSABLE LAND
PROJECT NO. 13-O
BLOCK II
LC 3354

Quezon

Quinlogon

LOT 5. JHONNA MAE MATE. QUEZON



Located at Bryn. Quinloglan

Projection: Transverse Mercator

SCALE 1:1000

— LOT 5

CADT_CADC

Forestland 8,180.96 Has.

Category	No Data	9.84 Has.
1.00		
2.00		
3.00		
4.00		
5.00		
6.00		
7.00		
8.00		
9.00		
10.00		
11.00		
12.00		
13.00		
14.00		
15.00		
16.00		
17.00		
18.00		
19.00		
20.00		
21.00		
22.00		
23.00		
24.00		
25.00		
26.00		
27.00		
28.00		
29.00		
30.00		
31.00		
32.00		
33.00		
34.00		
35.00		
36.00		
37.00		
38.00		
39.00		
40.00		
41.00		
42.00		
43.00		
44.00		
45.00		
46.00		
47.00		
48.00		
49.00		
50.00		
51.00		
52.00		
53.00		
54.00		
55.00		
56.00		
57.00		
58.00		
59.00		
60.00		
61.00		
62.00		
63.00		
64.00		
65.00		
66.00		
67.00		
68.00		
69.00		
70.00		
71.00		
72.00		
73.00		
74.00		
75.00		
76.00		
77.00		
78.00		
79.00		
80.00		
81.00		
82.00		
83.00		
84.00		
85.00		
86.00		
87.00		
88.00		
89.00		
90.00		
91.00		
92.00		
93.00		
94.00		
95.00		
96.00		
97.00		
98.00		
99.00		
100.00		

PA MIMAROPA UTMZN50


JONATHAN F. GELLEZ
Engr. III



Republic of the Philippines
Department of Environment and Natural Resources
MIMAROPA Region
COMMUNITY ENVIRONMENT AND NATURAL RESOURCES OFFICE
National Highway, Bgy. Alfonso XIII, Quezon, Palawan
Email: cenroquezon@denr.gov.ph




ANNEX "B"

CERTIFICATION

This is to certify that Lot/ Survey No. **5, SGS-04-00540** is within Alienable and Disposable Land per Land Classification Map No. 3354, Project No. 13-O.

Said lot is not covered by GSS covering areas which are within timberland.

Issued on 24 day of MAY, 2022.


LEONARD T. CALUYA
 **CENR Officer** 



Republic of the Philippines
Department of Environment and Natural Resources
MIMAROPA Region
COMMUNITY ENVIRONMENT AND NATURAL RESOURCES OFFICE
National Highway, Bgy. Alfonso XIII, Quezon, Palawan
Email: cenroquezon@denr.gov.ph

ANNEX "H"

CERTIFICATION

TO WHOM IT MAY CONCERN:

THIS IS TO CERTIFY that based on available records in our office, the tract of land in Barangay **Quinlogan**, Municipality of **Quezon**, Province of **Palawan**, containing an area of **641 Sq. m.** identified as **Lot No. 5, SGS-04-00540** as applied for by Mr. /Mrs. **MATE, JHONA MAE T. (MINOR) REPRESENTED BY MERCY T. MATE (MOTHER)** was verified to be within **Alienable and Disposable Land** per LC Map No. 3354, Project No. 13-O.

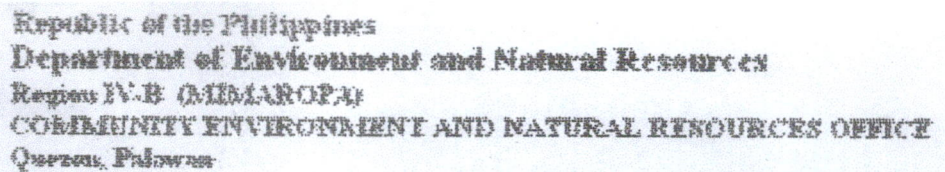
Issued this 24 day of may, 2022 at CENRO Quezon, Palawan.

Checked by:

KEITH R. CASTILLO
Forest Technician I

APPROVED:

LEONARD T. CALUYA
CENR Officer *my*



TECHNICAL DESCRIPTION

Amo
Project on 13-0
LC up 3354

T.D. Research By: _____
T.D. Sketch by: _____
T.D. Checked by: _____

Date: _____
Date: _____
Date: _____



Republic of the Philippines
Department of Environment and Natural Resources
MIMAROPA Region
PROVINCIAL ENVIRONMENT AND NATURAL RESOURCES OFFICE
Province of Palawan
Bgy. Sta. Monica, Puerto Princesa City
Telfax No. (048) 434-8791; Email Add: penropalawan@denr.gov.ph

CERTIFICATION

TO WHOM IT MAY CONCERN:

THIS IS TO CERTIFY that based on available records, the tract of land in Barangay Quinlogan, Quezon, Palawan, containing an area of **TWO THOUSAND SIX HUNDRED (2,600)** square meters, identified as **Lot No. 4, SGS-04-000075-D** subject of application of **NOEN E. VILLAPA** Free Patent Application No. _____ was verified to be of **Alienable and Disposable Land** per LC Map No. 3354, Project No. 13-O, Block II, certified on _____.

Issued this 13th day of June 2022, for review/confirmation of Regional Office-SMD.

Checked/Verified by:

ENGR. JONATHAN F. GELLEZ
Engineer III
Head, Surveys and Mapping Unit

CONCURRED:

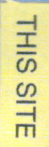
FELIZARDO B. CAYATOC
PENRO

Note:
Reference used was based on the rectified LC map
provided and projected by the Regional Office

Doc. Ref. No.: **2022-4605**
SMU/ldm061322

DENR PENRO
PALAWAN RECORDS
RELEASED
BY: _____
DATE: **JUN 21 2022** CN 1531

BLOCK II
LC 3354



LOCATION MAP

NOEN E. VILLAPA

Municipality of Quezon

Province of Palawan

Coordinate System: Luzon 1911 UTM Zone 50N

Projection: Transverse Mercator

Datum: Luzon 1911

SCALE 1:1000

LEGEND

• LOT 4

 CADT_CADC

Alienable & Disposable 18,077.90 Has.

Forestland 8,180.96 Has.

UPF 62,390.16 Has.

Category	No Data	9.84 Has.
1.00		
2.00		
3.00		
4.00		
5.00		
6.00		
7.00		
8.00		
9.00		
10.00		
11.00		
12.00		
13.00		
14.00		
15.00		
16.00		
17.00		
18.00		
19.00		
20.00		
21.00		
22.00		
23.00		
24.00		
25.00		
26.00		
27.00		
28.00		
29.00		
30.00		
31.00		
32.00		
33.00		
34.00		
35.00		
36.00		
37.00		
38.00		
39.00		
40.00		
41.00		
42.00		
43.00		
44.00		
45.00		
46.00		
47.00		
48.00		
49.00		
50.00		
51.00		
52.00		
53.00		
54.00		
55.00		
56.00		
57.00		
58.00		
59.00		
60.00		
61.00		
62.00		
63.00		
64.00		
65.00		
66.00		
67.00		
68.00		
69.00		
70.00		
71.00		
72.00		
73.00		
74.00		
75.00		
76.00		
77.00		
78.00		
79.00		
80.00		
81.00		
82.00		
83.00		
84.00		
85.00		
86.00		
87.00		
88.00		
89.00		
90.00		
91.00		
92.00		
93.00		
94.00		
95.00		
96.00		
97.00		
98.00		
99.00		
100.00		

PA_MIMAROPA_UTMZN50

Prepared by:

DAVEN, BALMORES
For III

JONATHAN F. GELLEZ
Engr. III



Republic of the Philippines
Department of Environment and Natural Resources
MIMAROPA Region
COMMUNITY ENVIRONMENT AND NATURAL RESOURCES OFFICE
National Highway, Bgy. Alfonso XIII, Quezon, Palawan
Email: cenroquezon@denr.gov.ph




ANNEX "B"

CERTIFICATION

This is to certify that Lot/ Survey No. **4, SGS-4B-000075-D** is within Alienable and Disposable Land per Land Classification Map No. 3354, Project No. 13-O.

Said lot is not covered by GSS covering areas which are within timberland.

Issued on 24 day of MAY, 2022.


LEONARD T. CALUYA
 CENR Officer 



Republic of the Philippines
Department of Environment and Natural Resources
MIMAROPA Region
COMMUNITY ENVIRONMENT AND NATURAL RESOURCES OFFICE
National Highway, Bgy. Alfonso XIII, Quezon, Palawan
Email: cenroquezon@denr.gov.ph

ANNEX "H"

CERTIFICATION

TO WHOM IT MAY CONCERN:

THIS IS TO CERTIFY that based on available records in our office, the tract of land in Barangay **Quinlogan**, Municipality of **Quezon**, Province of **Palawan**, containing an area of **2,600 Sq. m.** identified as **Lot No. 4, SGS-4B-000075-D** as applied for by Mr. /Mrs. **VILLAPA, NOEN E.** was verified to be within **Alienable and Disposable Land** per LC Map No. 3354, Project No. 13-O.

Issued this 24 day of MAY, 2022 at CENRO Quezon, Palawan.

Checked by:

KEITH R. CASTILLO
Forest Technician I

APPROVED:

LEONARD T. CALUYA
CENRO Officer



Republic of the Philippines
Department of Environment and Natural Resources
MIMAROPA Region
COMMUNITY ENVIRONMENT AND NATURAL RESOURCES OFFICE
National Highway, Bgy. Alfonso XIII, Quezon, Palawan
Contact No.: 0997-982-3016
Email: cenroquezon@denr.gov.ph

FPA Application No. 045317-
Applicant: **NOEN E. VILLAPA**

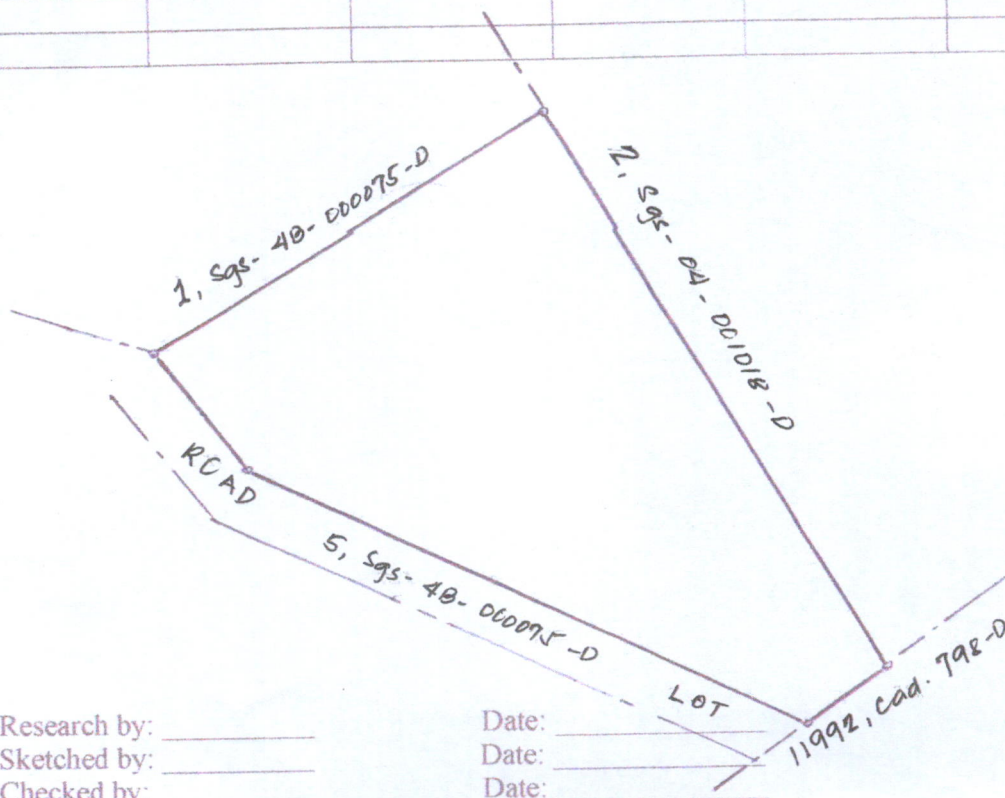
Surveyed for: Republic of the Philippines
Surveyed By: G.E. Jesus C. Perilla

Survey No. **SGS-4B-000075-D**
Lot No. **4, Iden.** to
Lot No. **25530, Cad. 798-D**
Area: **2,600 Sq. meters**
Location: **Quinlogon, Quezon, Palawan**
Date of Survey: **November 6-29, 2012**
Date Approved: **May 08, 2013**

TECHNICAL DESCRIPTION

TIE LINE: S 59-47W, 25,405.29 M. FROM B.L.L.M. NO. 1. Cad 798-D Quezon Cadastre

LINE	BEARINGS	DISTANCE	LINE	BEARINGS	DISTANCE
1-2	N. 52-40W.	81.79 m			
2-3	N. 36-22 W.	12.74 m.			
3-4	N. 57-43 E.	42.29 m.			
4-5	S 32-17 E.	87.37 m.			
5-1	S 48-55 W	13.06 m.			



T.D. Research by: _____
T.D. Sketched by: _____
T.D. Checked by: _____

Date: _____
Date: _____
Date: _____

And
Project n 13-D
in map 3354



Republic of the Philippines
Department of Environment and Natural Resources
MIMAROPA Region

PROVINCIAL ENVIRONMENT AND NATURAL RESOURCES OFFICE

Province of Palawan

Bgy. Sta. Monica, Puerto Princesa City

Telfax No. (048) 434-8791; Email Add: penropalawan@denr.gov.ph

CERTIFICATION

TO WHOM IT MAY CONCERN:

THIS IS TO CERTIFY that based on available records, the tract of land in Barangay Quinlogan, Quezon, Palawan, containing an area of **TWENTY-EIGHT THOUSAND NINE HUNDRED SIXTY-FIVE (28,965)** square meters, identified as **Lot No. 12048-A, CSD-04-013949** subject of application of ANGEL S. DAYANDAYAN, JR. Free Patent Application No. _____ was verified to be of **Alienable and Disposable Land** per LC Map No. 3354, Project No. 13-O, Block II, certified on _____.

Issued this 13th day of June 2022, for review/confirmation of Regional Office-SMD.

Checked/Verified by:

ENGR. JONATHAN E. GELLEZ
Engineer III
Head, Surveys and Mapping Unit

CONCURRED:

FELIZARDO B. CAYATOC
PENRO

Note:
Reference used was based on the rectified LC map
provided and projected by the Regional Office

Doc. Ref. No.: **2022-4605**
SMU/Idm061322

**DENR PENRO
PALAWAN RECORDS
RELEASED**

BY: _____

DATE: _____

JUN 21 2022

CN 1531

ALIENABLE AND DISPOSABLE LAND PROJECT NO. 13-O BLOCK II LC 3354

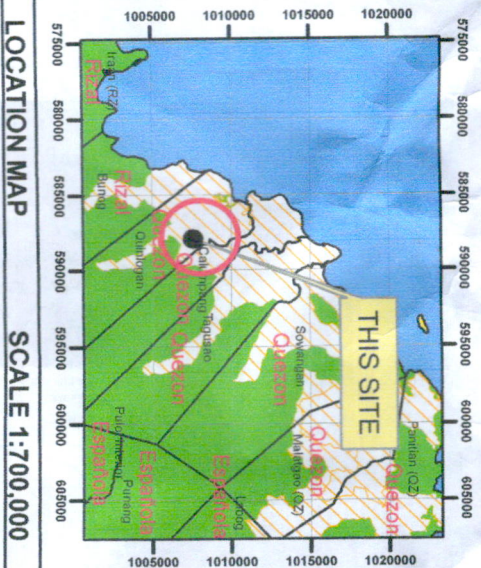


117°46'40"E

117°46'40"E

9°7'0"N

9°7'0"N



LOCATION MAP

SCALE 1:700,000

MAP SHOWING

THE RELATIVE LOCATION OF LOT 12048-A
FOR LC CERTIFICATION APPLIED BY
ANGEL S. DAYANDAYAN JR.

Located at Brgy. Quinlogan
Municipality of Quezon
Province of Palawan
Coordinate System: Luzon 1911 UTM Zone 50N
Projection: Transverse Mercator
Datum: Luzon 1911

SCALE 1:1000

- LEGEND**
- LOT 12048-A
 - CADT, CADOC
 - Alienable & Disposable 18,077.90 Has.
 - Forestland 8,180.86 Has.
 - UPF 62,390.16 Has.
 - No Data 9.84 Has.
 - PA_MIMAROPA_UTMAZNS0

Prepared by:

DAVE N. BALMORES
For III

JONATHAN F. GELTEZ
Engr III



Republic of the Philippines
Department of Environment and Natural Resources
MIMAROPA Region
COMMUNITY ENVIRONMENT AND NATURAL RESOURCES OFFICE
National Highway, Bgy. Alfonso XIII, Quezon, Palawan
Email: cenroquezon@denr.gov.ph




ANNEX "B"

CERTIFICATION

This is to certify that Lot/ Survey No. **12048-A, CSD-04-013949** is within Alienable and Disposable Land per Land Classification Map No. 3354, Project No. 13-O.

Said lot is not covered by GSS covering areas which are within timberland.

Issued on 24 day of MAY, 2022.


LEONARD T. CALUYA
 **CENR Officer** 



Republic of the Philippines
Department of Environment and Natural Resources
MIMAROPA Region
COMMUNITY ENVIRONMENT AND NATURAL RESOURCES OFFICE
National Highway, Bgy. Alfonso XIII, Quezon, Palawan
Email: cenroquezon@denr.gov.ph

ANNEX "H"

CERTIFICATION

TO WHOM IT MAY CONCERN:

THIS IS TO CERTIFY that based on available records in our office, the tract of land in Barangay **Quinlogan**, Municipality of **Quezon**, Province of **Palawan**, containing an area of **28,965 Sq. m.** identified as **Lot No. 12048-A, CSD-04-013949** as applied for by Mr. /Mrs. **DAYANDAYAN, ANGEL S., JR.** was verified to be within **Alienable and Disposable Land** per LC Map No. 3354, Project No. 13-O.

Issued this 24 day of MAY, 2022 at CENRO Quezon, Palawan.

Checked by:

KEITH R. CASTILLO
Forest Technician I

APPROVED:

LEONARD T. CALUYA
CENR Officer



Republic of the Philippines
Department of Environment and Natural Resources
Region IV-B (MIMAROPA)
COMMUNITY ENVIRONMENT AND NATURAL RESOURCES OFFICE
Quezon, Palawan

F.P. Application No. 045317-

Survey No. Csd-04-013949-

Applicant Angel S. Dayandayan Jr.

Lot No. 12048-A Identical to

Lot No. 20004, Cad. 798-D

Area: 28,965 sq.m.

Surveyed for _____

Location Quinlogan Duzon, Pal.

Surveyed by G.E. Jesus C. Perilla

Date of Surveyed Aug. 6, 1996

Date Approved Oct. 17, 1997

TECHNICAL DESCRIPTION

THE LINE S 60.08 W 27382.02 m. from BLM #1 Cad. 798-D
Duzon, Cadastral

LINE	BEARINGS	DISTANCE	LINE	BEARINGS	DISTANCE
1 - 2	S 45-38 E	30.00 m.			
2 - 3	S 44-44 E	115.90 "			
3 - 4	S 52-59 W	220.02 "			
4 - 5	N 45-23 W	14.11 "			
5 - 6	N 43-18 W	116.94 "			
6 - 1	N 51-49 E	216.18 "			
$L = -.01$ $D = 4.01$ $EC = .01$					
Sketch below					
12048-B Csd-04-013949					
12033, cad. 798-D					
12075, cad. 798-D					
12049, cad. 798-D Duzon cadastral					

T.D. Research By: _____

T.D. Sketch by: _____

T.D. Checked by: _____

Date: 11-11-11

Date: _____

Date: 10-10-15

And

Project n. 13-0
LC Map 3254