




Republic of the Philippines
Department of Environment and Natural Resources
MIMAROPA Region
PROVINCIAL ENVIRONMENT AND NATURAL RESOURCES OFFICE



JUN 20 2022

MEMORANDUM

FOR : The Regional Executive Director
DENR MIMAROPA Region
1515 L&S Bldg. Roxas Blvd. Ermita, Manila

THRU : The ARD for Technical Services

FROM : The OIC, PENR Officer

SUBJECT : **SUBMISSION OF PATROL PLAN ON LAWIN FOREST AND BIODIVERSITY PROTECTION SYSTEM FOR THE 3RD QUARTER OF CY 2022 OF CENRO SAN JOSE**

Respectfully forwarded is the memorandum dated June 09, 2022 from CENRO San Jose pertaining to the above mentioned subject.

Please be informed that CENRO San Jose has 8,192.17 hectares size of natural forest area with target patrol distance of 75.00 kilometer for this quarter.

For information and record.

5

ERNESTO E. TAÑADA



Republic of the Philippines
Department of Environment and Natural Resources
MIMAROPA Region
Community Environment and Natural Resources Office
Brgy. Labangan, San Jose, Occidental Mindoro
Tel. Number (043) 457- 0236 / (043) 742-6627
Email: cenrosanjose@denr.gov.ph

JUN 09 2022

MEMORANDUM

FOR : The Regional Executive Director
DENR MIMAROPA Region
Roxas, Blvd., Ermita, Manila

THRU : The PENR Officer
Mamburao, Occidental Mindoro



FROM : The CENR Officer

SUBJECT : **SUBMISSION OF 3RD QUARTER PATROL PLAN OF CENRO SAN JOSE, OCCIDENTAL MINDORO.**

Respectfully submitted is the Patrol Plan of Lawin Forest and Biodiversity Monitoring and Protection System covering 8,192.17 hectares Natural Forest, graduated National Greening Program (NGP), Community Based Forest Management Agreement and Mangrove Forest within the jurisdiction of CENRO San Jose, Occidental Mindoro for the period of July-September, CY 2022.

For your information, record and further instruction.


EFREN L. DELOS REYES



EMS/

Patrol Plan for the Natural Forest in CENRO-San Jose

General Data

Size of natural forest area (ha):	35, 688.15ha.
Conservation targets	1. Forest loss will be reduced by 20% within the next 6 years
	2. Area of natural forest will increase by 5% for the next 6 years
	3. Incidents of kaingin, charcoal making and illegal logging will be reduced by 20%
Target patrol distance (km)	75.00
Target barangays and municipalities to be covered within the period	Municipalities of San Jose, Magsaysay, Calintaan and Rizal
Approximate area of natural forest in the target area to be covered within period (ha)	8,192.17
Period covered by this plan	July-September 2022
Name of Patrol organizer	For. Jomar B. Serquiña

Notes

Each CENRO will have one Patrol Plan per quarter

Fill in target patrol distance, target barangays and approximate area to be covered within the planning period once patrol routes and schedule have been completed

Names of patrollers and expertise

Number	Name of Patroller	Expertise (threats monitoring or indicator species monitoring)	Position (FR, FT, Forester)	Employment status (JO, permanent)	Qualified to conduct patrolling	Present in this workshop (yes or no?)
1	Jomar Serquina	Threats monitoring/Indicator Species	Forester I	Permanent	Yes	Yes (Laguna)
2	Loren Kaye A. Garcia	Threats monitoring/Indicator Species	FT II	Permanent	Yes	
3	Carl Emmanuel Urieta	Threats monitoring/Indicator Species	FR	Permanent	Yes	
4	Emmanuel Ignacio	Threats monitoring/Indicator Species	FR	Permanent	Yes	Yes (Laguna)
5	Dominic L. Vidal	Threats monitoring/Indicator Species	FT I	Permanent	Yes	Yes (Laguna)
6	Lucelle B. Casticimo	Threats monitoring/Indicator Species	FR	Permanent	Yes	Yes (Laguna)
7	Grace S. Erin	Threats monitoring/Indicator Species	FR	Permanent	Yes	
8	Jennalyn H. Francisco	Threats monitoring/Indicator Species	FR	Permanent	Yes	Yes (Laguna)
9	Delfin N. Casticimo, Jr.	Threats monitoring/Indicator Species	FR	Permanent	Yes	
10	Ronald D. Fresnillo	Threats monitoring/Indicator Species	FR	Permanent	Yes	
11	Mary Jean Barolo	Threats monitoring/Indicator Species	FR	Permanent	Yes	
12	Roniel Saulong	Threats monitoring/Indicator Species	FPO	Permanent	Yes	
13	Ednor Legaspi, Jr.	Threats monitoring/Indicator Species	FPO	Permanent	Yes	
14	Elmer Salongsongan	Threats monitoring/Indicator Species	FPO	Contractual	Yes	
15	Loiue James Antonio	Threats monitoring/Indicator Species	FPO	Contractual	Yes	
16	Liezel S. Andrade	Threats monitoring/Indicator Species	FPO	Contractual	Yes	
[add more rows as needed]						

Include names of all forest rangers but indicate those present in the workshop in column D

Names of volunteer patrollers

Number	Name of community volunteer patrollers who will join regular patrolling	Expertise (threats monitoring or indicator species monitoring)	Given allowance by LGU? (yes or no?)
1	Guasing, Joey E.	Threats Monitoring and Indicator Species	No
2	Quiatchon, Ronel P	Threats Monitoring and Indicator Species	No
3	Guasing, Jeffrey E.	Threats Monitoring and Indicator Species	No
4	Guasing, Justin E.	Threats Monitoring and Indicator Species	No
5	Guasing, Albert H.	Threats Monitoring and Indicator Species	No
6	Guasing, Jose E.	Threats Monitoring and Indicator Species	No
7	Dizon, Edgar D.	Threats Monitoring and Indicator Species	No
8	Guasing, John Paul E.	Threats Monitoring and Indicator Species	No
9	Dalupire, Ron-Ron V	Threats Monitoring and Indicator Species	No
10	Pacaul, Emmanuel E.	Threats Monitoring and Indicator Species	No
11	Sampilo, Ricardo M.	Threats Monitoring and Indicator Species	No
12	Cutanda, Reynald V.	Threats Monitoring and Indicator Species	No
13	Linab, Darwin F.	Threats Monitoring and Indicator Species	No
14	Pacaul, Reynante S.	Threats Monitoring and Indicator Species	No
15	Lagrada, Abel V.	Threats Monitoring and Indicator Species	No
16	Eguilon, Reden E.	Threats Monitoring and Indicator Species	No
17	Eguilon, Ernie D.	Threats Monitoring and Indicator Species	No
18	Loreto, Arlan Sr. L.	Threats Monitoring and Indicator Species	No
19	Enelda, Wenifredo L.	Threats Monitoring and Indicator Species	No
20	De Jose, Fernando L.	Threats Monitoring and Indicator Species	No
21	Empacta, Reagan S.	Threats Monitoring and Indicator Species	No
22	Buada, Sonny F.	Threats Monitoring and Indicator Species	No
23	Cadaing, Jerry	Threats Monitoring and Indicator Species	No
24	Narciso, Abos Jr.	Threats Monitoring and Indicator Species	No
25	Awit, Reymundo	Threats Monitoring and Indicator Species	No
26	Mones, Mar	Threats Monitoring and Indicator Species	No

Note: Scheduled of orientation of Cybertracker application of the (26) Deputized Environmental Officers (NGOs) from Brgy. Mangarin (HARABAS) and Island (IAMBAG).

Patrol sectors

Patrol sectors	Name of sitio, barangay, municipality covered by sector	Approximate area of natural forest in the sector (ha)	Target threats to be recorded and addressed in the patrol sector	Target indicator species
1	Magsaysay and San Jose		Kaingin, illegal cutting of trees, illegal occupants and charcoal making	Black-hooded Coucal, Mindoro Hornbill, Mindoro racket tail, Mindoro Imperial Pigeon, Philippine Hawk Eagle, Pink-bellied Imperial Pigeon, Yellow-breasted Fruit Dove & Mindoro Warty Pig
2	Calintaan and Rizal		Kaingin, illegal cutting of trees, illegal occupants and charcoal making	Black-hooded Coucal, Mindoro Hornbill, Mindoro racket tail, Mindoro Imperial Pigeon, Philippine Hawk Eagle, Pink-bellied Imperial Pigeon, Yellow-breasted Fruit Dove & Mindoro Warty Pig

Things to consider when identifying sectors:

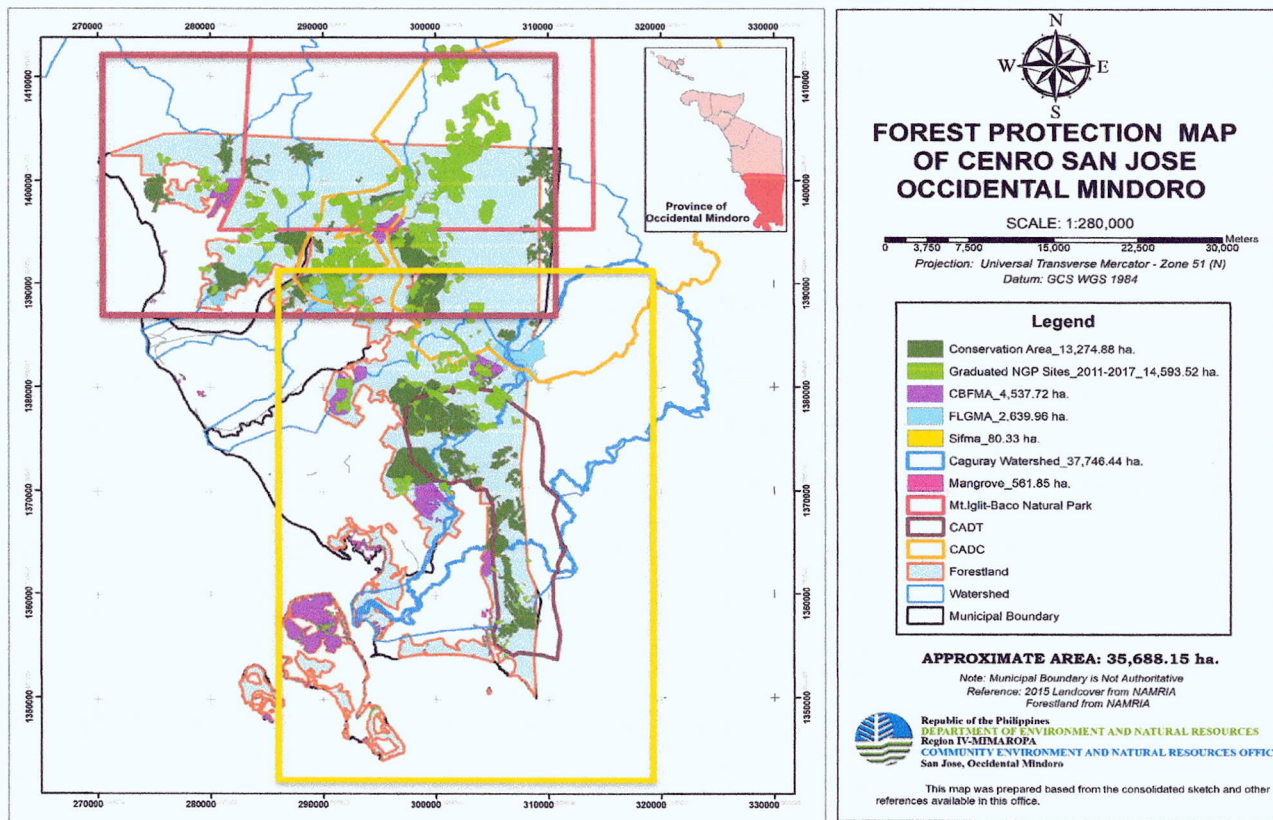
Conservation objectives and targets in the Forest Conservation Area Plan

Locations of forest loss, forest degradation and forest enhancement (see map 1)

Number of teams that can be formed

Patrol sectors

Insert indicative squares/rectangles in the targeted patrol sectors



Notes


Indicate in the map the planned routes

Legend



Sector 1

Sector 2



Schedule of patrols, teams and routes assignment for the period

Month	Week	Team (indicate number)	Activity/Type of patrol (threats focused or indicator species-focused, or coordination/response)	Specific routes (name sector number and specific sitio or barangay and municipality)	Target distance (km)
July	Week 1	Team 1	Threats focused	Sector 1: Magsaysay & San Jose	6.25
July	Week 1	Team 2	Threats focused	Sector 2: Calintaan and Rizal	6.25
July	Week 3	Team 1	Threats focused	Sector 1: Magsaysay & San Jose	6.25
July	Week 3	Team 2	Threats focused	Sector 1: Calintaan & Rizal	6.25
August	Week 1	Team 1	Threats focused	Sector 1: Magsaysay & San Jose	6.25
August	Week 1	Team 2	Threats focused	Sector 2: Calintaan and Rizal	6.25
August	Week 2	Team 1	Threats focused	Sector 1: Magsaysay & San Jose	6.25
August	Week 2	Team 2	Threats focused	Sector 2: Calintaan and Rizal	6.25
September	Week 1	Team 1	Threats focused	Sector 1: Magsaysay & San Jose	6.25
September	Week 1	Team 2	Threats focused	Sector 2: Calintaan and Rizal	6.25
September	Week 4	Team 1	Threats focused	Sector 1: Magsaysay & San Jose	6.25
September	Week 4	Team 2	Threats focused	Sector 2: Calintaan and Rizal	6.25

Total 75.00

Notes

Patrolling includes preparatory activities such as coordinating with LGUs and other authorities, data syncing, preparing for responses

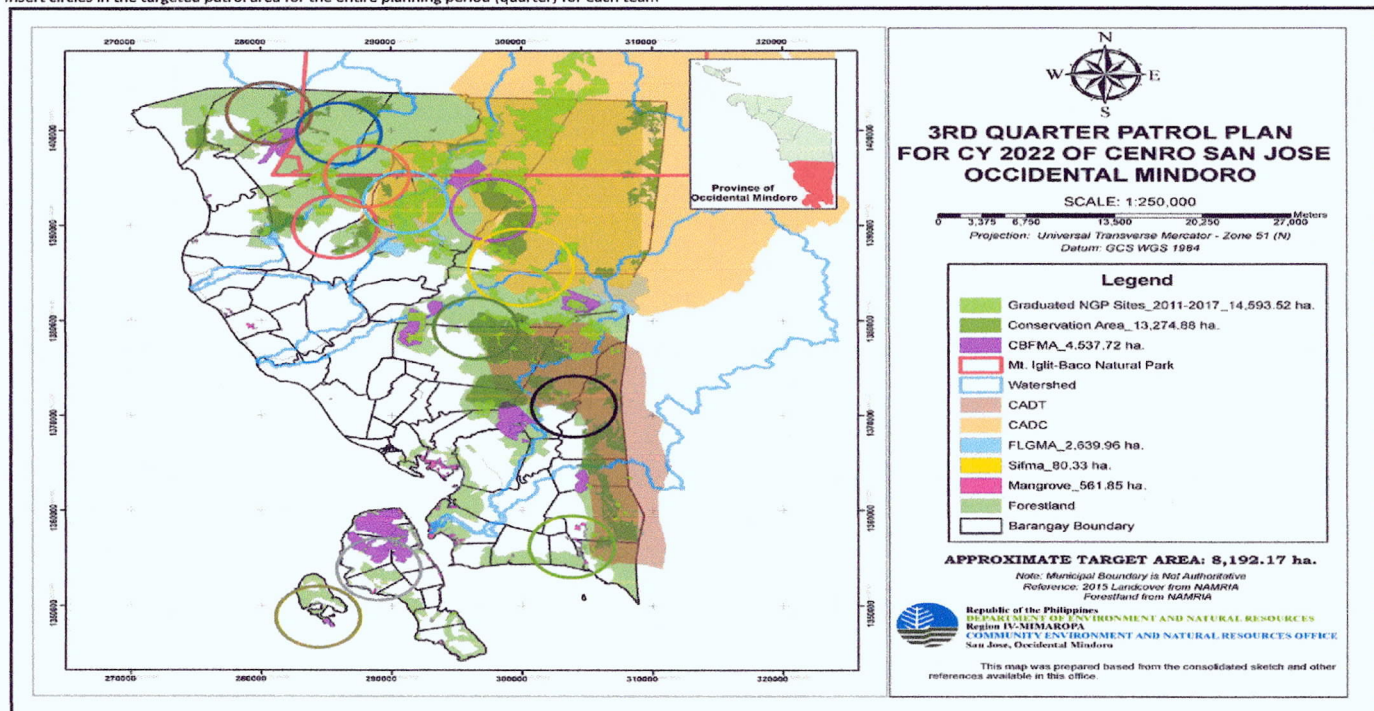
Consult map2 when doing this

Types of patrols: threats focused and indicator species-focused

If there are less than five teams, erase the extra number of teams in the matrix

Patrol map

Insert circles in the targeted patrol area for the entire planning period (quarter) for each team



Notes: Patrol Targets may vary due to situation and weather condition of the area.

Indicate in the map the planned routes

Legend

Team 1

- Threats/Indicator Species focused (June week 1)
- Threats/Indicator Species focused (June week 3)
- Threats/Indicator Species focused (August week 1)
- Threats/Indicator Species focused (August week 2)
- Threats/Indicator Species focused (September week 1)
- Threats/Indicator Species focused (September week 4)

Team 2

- Threats/Indicator Species focused (June week 1)
- Threats/Indicator Species focused (June week 3)
- Threats/Indicator Species focused (August week 1)
- Threats/Indicator Species focused (August week 2)
- Threats/Indicator Species focused (September week 1)
- Threats/Indicator Species focused (September week 4)

Patrol teams

Number	Office	Name of forest rangers, other DENR staff and volunteers who will conduct regular patrolling	Expertise (threats monitoring or indicator species monitoring)	Qualified ?	Present in workshop	Sector assignment	Team leader	Recorder
1	DENR	Jomar Serquina	Threats Monitoring/Indicator Species	Yes	Yes (Laguna)	Sector 1- Magsaysay and San Jose	Emmanuel G. Ignacio	Dominic I. Vidal
2	DENR	Emmanuel G. Ignacio	Threats Monitoring/Indicator Species	Yes	Yes (Laguna)	Sector 1- Magsaysay and San Jose		
3	DENR	Loren Kaye A. Garcia	Threats Monitoring/Indicator Species	Yes		Sector 1- Magsaysay and San Jose		
4	DENR	Mary Jean Barolo	Threats Monitoring/Indicator Species	Yes		Sector 1- Magsaysay and San Jose		
5	DENR	Delfin N. Casticimo, Jr.	Threats Monitoring/Indicator Species	Yes		Sector 1- Magsaysay and San Jose		
6	DENR	Dominic L. Vidal	Threats Monitoring/Indicator Species	Yes	Yes (Laguna)	Sector 1- Magsaysay and San Jose		
7	DENR	Lucelle B. Casticimo	Threats Monitoring/Indicator Species	Yes	Yes (Laguna)	Sector 1- Magsaysay and San Jose		
8	DENR	Grace S. Erin	Threats Monitoring/Indicator Species	Yes		Sector 1- Magsaysay and San Jose		
9	DENR	Roniel F. Saulong	Threats Monitoring/Indicator Species	Yes		Sector 1- Magsaysay and San Jose		
10	DENR	Carl Emmanuel A. Urieta	Threats Monitoring/Indicator Species	Yes		Sector 2- Calintaan and Rizal	Carl Emmanuel A. Urieta	Ronald D. Fresnillo
11	DENR	Ronald D. Fresnillo	Threats Monitoring/Indicator Species	Yes		Sector 2- Calintaan and Rizal		
12	DENR	Jennalyn F. Francisco	Threats Monitoring/Indicator Species	Yes	Yes (Laguna)	Sector 2- Calintaan and Rizal		
13	DENR	Elmer Salongsongan	Threats Monitoring/Indicator Species	Yes		Sector 2- Calintaan and Rizal		
14	DENR	Ednor Leagspi, Jr.	Threats Monitoring/Indicator Species	Yes		Sector 2- Calintaan and Rizal		
15	DENR	Loiue James Antonio	Threats Monitoring/Indicator Species	Yes		Sector 2- Calintaan and Rizal		
16	DENR	Liezel S. Andrade	Threats Monitoring/Indicator Species	Yes		Sector 2- Calintaan and Rizal		
[add more rows as		0	0					

Notes

Add more rows between DENR and Vols if needed

Include names of all forest rangers but indicate those present in the workshop in column D

Put an x after the name of the team leader and recorder once the teams have been formed