



Republic of the Philippines
DEPARTMENT OF ENVIRONMENT AND NATURAL RESOURCES
MIMAROPA Region
Provincial Environment and Natural Resources

DENR MIMAROPA RECORDS SECTION

RECEIVED

06 JUL 2022

INCOMING OUTGOING
BY: DATE NO.

JUN 29 2022

MEMORANDUM

FOR : The Regional Executive Director
DENR MIMAROPA Region
1515 L&S Bldg, Roxas, Blvd.,
Ermita, Manila

THRU : The ARD for Technical Services

FROM : The OIC, PENR Officer

SUBJECT : **MONITORING REPORT OF COMMUNITY BASED
FOREST MANAGEMENT AGREEMENT AT
KATALULAHAN MENDIOLA PEOPLES
ORGANIZATION INC. SITUATED AT SO. MENDIOLA,
BARANGAY PINAGTURILAN, STA. CRUZ,
OCCIDENTAL MINDORO**

Respectfully forwarded is the memorandum dated June 10, 2022 of CENRO Sablayan relative to the monitoring of Katululahan Mendiola Peoples Organization Inc. at So. Mendiola, Barangay Pinagturilan, Sta. Cruz, Occidental Mindoro.

Attached are the photo documentation, CBFMA Monitoring and Assessment Tool, and GIS Map of the CBFM Area.

For information and record.


ERNESTO E. TAÑADA



Republic of the Philippines
Department of Environment and Natural Resources
MIMAROPA Region
Community Environment And Natural Resources Office
So. Balud, Sto. Niño, Sablayan, Occidental Mindoro
Email: denrcsby02@gmail.com

June 10, 2022

MEMORANDUM

FOR : The Regional Executive Director
DENR, MIMAROPA Region
Ermita, Manila

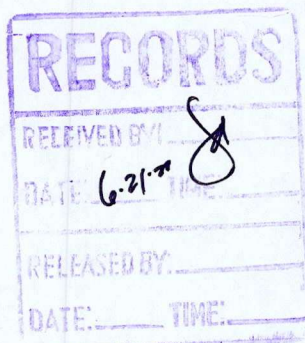
THRU : The OIC, PENR Officer
Mamburao, Occidental Mindoro

FROM : The CENR Officer

SUBJECT : **MONITORING OF COMMUNITY-BASED FOREST
MANAGEMENT AGREEMENT AT KATALULAHAN
MENDIOLA PEOPLES ORGANIZATION INC. SITUATED
AT SO. MENDIOLA, BARANGAY PINAGTURILAN,
STA. CRUZ OCCIDENTAL MINDORO.**

Submitted is the monitoring and assessment report of Katalulahan Mendiola Peoples Organization, Inc located at So. Mendiola, Barangay Pinagturilan, Sta. Cruz, Occidental Mindoro including its enclosures for your information, evaluation and further action, if any.


FOR. ANASTACIO A. SANTOS, MPA





III. MONITORING REPORT OF PO CBFM AREA

Katalulahan Mendiola Peoples Organization Inc.

Name of Peoples Organization	Katalulahan Mendiola Peoples Organization Inc.
Address of PO	So.Mendiola, Barangay Pinagturilan, Sta Cruz, Occ. Mindoro
PO Chairperson	Mr. Reymundo Morales
Registration	Security and Exchange Commission DOLE
Registration Number	SEC Reg A100007700 DOLE Reg. # OCCI2017-0093
Date of Registration	SEC- DOLE- July 12, 2017
CBFMA No.	RIV-OCCMIN-CBFMA-2000-08
Date Awarded	June 30, 2000
Date of Expiration	June 30, 2025
Total Area awarded	26 Hectares
Location of area covered by	So.Mendiola, Barangay Pinagturilan, Sta Cruz, Occ. Mindoro
Tenurial Instrument	Community-Based Forest Management Agreement

PROGRESS REPORT

The **Katalulahan Mendiola Peoples Organization Inc.** is registered at the Securities and Exchange Commission under **SEC Registration No. A100007700** and **DOLE with DOLE Reg No. OCCI2017-0093** dated July 12, 2017. A Community Based Forest Management (CBFMA) issued by the Regional Office in June 30, 2000 and to expire on June 30, 2025 under CBFMA Registration No **RIV-OCCMIN-CBFMA-2000-08** with 62 registered members.

In CY 2020, the CENRO Sablayan GIS Personnel conducted re-survey the 26 hectares awarded to **Katalulahan Mendiola Peoples Organization Inc.**

The re-survey team submitted GIS maps in accordance with the FMB Technical Bulletin No. 21-A also known as the guidelines in the Assessment, Re-survey and Mapping of areas covered by CBFMA and other Tenure Agreement.

The original land area was 165. 13 hectares. After the latest mapping was conducted, the A & D and CADT inside CBFM was removed/segregated making the land area of forest land left is only 26 hectares. The DBP forest project funded by the DBP also falls within A & D. The organization has no existing project.

Conducted the coordination and meeting with the BLGU and CBFM- PO for the scheduling of activities for the formulation of CRMF.



Republic of the Philippines
Department of Environment and Natural Resources
MIMAROPA Region
Community Environment And Natural Resources Office
So. Balud, Sto. Niño, Sablayan, Occidental Mindoro
Email: denrcsby02@gmail.com

ISSUES AND CONCERN


Katalulahan Mendiola Peoples Organization Inc.

COMPONENT	ISSUES AND CONCERN	ACTION TAKEN	RECOMMENDATIONS
Environment/ Forestland/ Forest Resources	Occasional timber poaching and other forest products within CBFM Area	Advised the PO to conduct continuous foot patrol within the CBFM area and adjacent forest land	Coordinate with BLGU/ DENR and conduct CEPA activities with the PO members/ community re: CBFM programs and strict implementation of the existing ENR Policies, Laws, Rules and regulations
Social/ PO and Community	Inactive members of the PO members Only more or less Ten (10) members were active.	Conducted meeting regarding the identification of all inactive members	Advised the PO Officers to encourage inactive members to actively participate in all the developmental activities, plan and strategies.
Economic/Livelihood/ Enterprises Development	With the 26 hectares of forest land left, this CBFM area is no longer qualified for this kind of tenurial instrument. Only more or less Ten (10) members were active. No existing livelihood projects	Submitted report regarding the issues and concern of the PO	Base on the data above , it is therefore recommend that the tenurial instrument issued to Katalulahan Mendiola Peoples Organization, Inc. be cancelled and look for another tenurial instrument suited for the land area of forest land left.
Support Services	Formulation of CRMF and Five Year Work Plan	Coordination and meeting with the BLGU and CBFM-PO for the scheduling of activities.	Strictly adhere with the terms and conditions as stipulated in the CBFM Agreement and existing ENR Laws, Rules and Policies in the development, management and protection of the CBFM area.

Monitored and Prepared by:


KARREEN D. ALVAREZ
Forest Technician II

Reviewed by:


ARISTON S.J. RAMOS
CHIEF EMS



RECTIFIED MAP OF COMMUNITY BASED FOREST MANAGEMENT AGREEMENT

NO. RIV OCCMIN, CBFM 2000-08 OF
 MINDIOLA, CATALULAHAN PEOPLES ORGANIZATION

LOCATION





Sitio : Mendiola
 Barangay : Pinagturian
 Municipality : Sta. Cruz
 Province : Occidental Mindoro

SCALE : 1:8,000



Coordinate System: WGS 1984 UTM Zone 51N
 Projection: Transverse Mercator
 Datum: WGS 1984


Legend

-  Corner
-  CADT Boundary Based on T.D
-  Remaining CBFM 26.0 has.
-  Forestland


Prepared by:

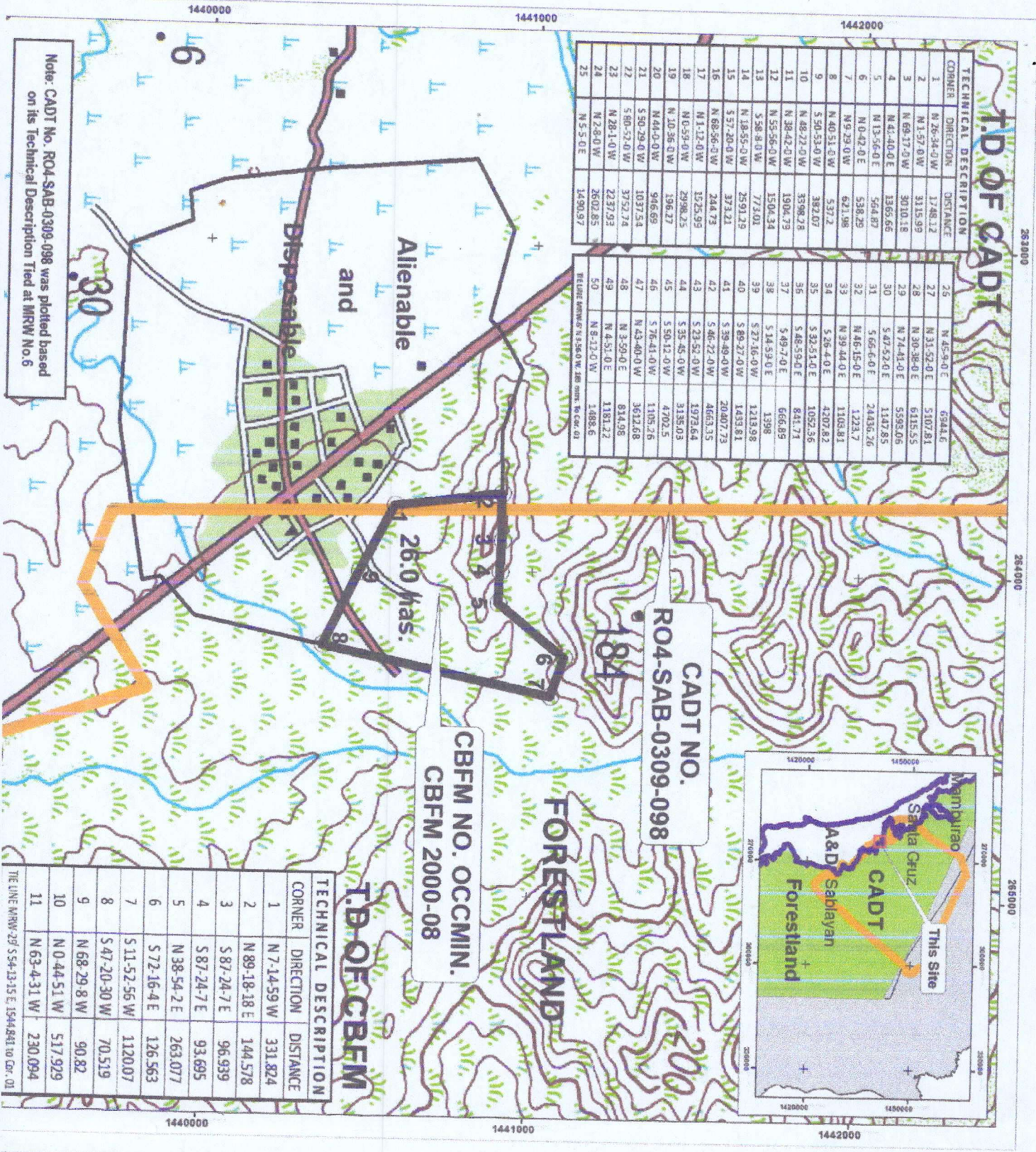

 MARIO BENEDICTO S. SALVIA
 GIS Operator/ Park Ranger

Attested by:


 ISMAEL AGUILERA
 Deputy Chief Officer

Noted by:


 ANASTACIO A. SANTOS
 Chief Officer



**COMMUNITY-BASED FOREST MANAGEMENT
MONITORING AND ASSESSMENT TOOL FOR CY 2022**

REGION: MIMAROPA
PROVINCE: Occ. MINDORO
CENRO: _____
NUMBER OF CBFM ISSUED: _____

DATE: _____

ORIGINAL NAME OF PO PER ISSUED CBFM: _____

KATALULAHAN MENDIOLA
PEOPLES ORGANIZATION INC.

☒ RETAINED

☐ RENAMED

If renamed, please specify current name: _____

Is the new name supported with resolution and deed of assignment?

CBFM No.: ILIN-OLIMIN-CBFMA-2000-08 ILIN-OLIMIN-CBFMA-2000-08 CBFM area: 165.13 has

Date Awarded: JUNE 30, 2000 Area Developed: 26 has

Location of CBFMA: Sa. Mendiola, Brgy. Pinagturan, Sta. Cruz, Occ. Mdo.

No. of Participants: 42

Male: 44

Female: 18

☐ All Active
☐ Majority Active
☐ Majority Inactive

☐ All Active
☐ Majority Active
☒ Majority Inactive

Name of Current PO President: MR. RAIMUNDO MORALES Contact No.: _____

PLEASE ANSWER/CHECK APPROPRIATE BOXES:

1. PO Registering Agency:

☐ NONE

☒ SEC

☐ CDA

☒ DOLE

2. PO Registering Status:

☐ Updated

☐ Needs Updt

3. Map of CBFM area:

☐ Updated GIS Generated

☒ Needs Updating

☐

4. Community Resource Management Framework (CRMF):

☐ Affirmed by Usec

☐ Updated

☒ Needs Updating

☐

5. Five Year Work Plan:

☐ Affirmed by Usec

☐ Updated

☒ Needs Updating

☐

6. Were CSC issued to individual within CBFM area?

☒ Yes

☐ No

7. Was harvesting of planted species undertaken in the CBFM area?

☐ Yes

☒ No

8. Is there a benefit sharing scheme supported by a PO Resolution?

If Yes, Describe:

☐ Yes ☒ No

9. Aailed project with financial assistance:

☒ Yes

☐ No

☒ CBFM CARP

☐ NGP

Others
e.g. _____

10. Two to three major species planted in the CBFM area:

Forest Trees:

gmelina

Fruit Trees:

Annual crops/No

11. Forest Protection strategy/ies:

monitoring at the area of
adjacent forest land

12. Existing Enterprise/Livelihood

PO Managed:

a. _____
b. _____

Individual/Family Managed:

a. _____
b. _____

Prepared and Submitted by:

KAREN D. ALVARO
Forest Technician II

Noted by:

ANASTASIO J. RAMOS
Chief EHS / For. II

ANASTASIO A. SANTOS
CENR Officer