



Republic of the Philippines
Department of Environment and Natural Resources
MIMAROPA Region
PROVINCIAL ENVIRONMENT AND NATURAL RESOURCES OFFICE
Mamburao, Occidental Mindoro

JUN 20 2022


MEMORANDUM

FOR : The Regional Executive Director
DENR MIMAROPA Region
1515 L&S Bldg, Roxas, Blvd.,
Ermita, Manila

THRU : The ARD for Technical Services

FROM : The OIC, PENR Officer

SUBJECT : **PROGRESS REPORT OF THE CONDUCTED FOLLOW-UP CONSULTATION MEETING AS PART OF THE COMMUNICATION, EDUCATION AND PUBLIC AWARENESS (CEPA) FOR THE INSTALLATION OF TWO HUNDRED TWENTY-SEVEN (227) SIGNAGES WITHIN THE BOUNDARIES OF MIBNP IN ORIENTAL MINDORO**



Forwarded is the memorandum dated May 24, 2022 of PASu of Mounts Iglit-Baco Natural Park (MIBNP) Protected Area Management Office regarding Progress Report of the Conducted Follow-up Meeting as part of the Communication, Education and Public Awareness (CEPA) for the installation of Two Hundred Twenty-Seven (227) signages within the boundaries of MIBNP for legislated Protected Areas.

Attached herewith are the detailed accomplishment report of consultation meeting conducted with geotagged photos, attendance and GIS map showing the installation of 227 signages along Oriental Mindoro within the demarcated boundary of Mounts Iglit-Baco Natural Park.

For your information and record.


ERNESTO E. TAÑADA

TSD-CDS6/15/2022

So. Pag-asa, Brgy. Payompon, Mamburao, Occidental Mindoro
Email: tsdocmin04@gmail.com



Republic of the Philippines
Department of Environment and Natural Resources
MIMAROPA Region
Provincial Environment and Natural Resources Office
MOUNTS IGLIT-BACO NATURAL PARK
PROTECTED AREA MANAGEMENT OFFICE

May 24, 2022

MEMORANDUM

FOR : The Regional Executive Director
DENR MIMAROPA Region
1515 L & S Bldg., Roxas Blvd., Ermita, Manila

THRU : The PENR Officer
Mamburao, Occidental Mindoro

FROM : The Protected Area Superintendent
San Jose, Occidental Mindoro

SUBJECT : **PROGRESS REPORT ON THE CONDUCTED FOLLOW-UP CONSULTATION MEETING AS PART OF THE COMMUNICATION, EDUCATION AND PUBLIC AWARENESS (CEPA) FOR THE INSTALLATION OF TWO HUNDRED TWENTY-SEVEN (227) SIGNAGES WITHIN THE THE BOUNDARIES OF MIBNP IN ORIENTAL MINDORO**

Please be informed that on May 16-18, 2022, the MIBNP-PAMO team conducted the Follow-up Consultation Meeting as Part of Communication, Education and Public Awareness (CEPA) in the barangays of Batangan, Bongabong, Buong-Lupa, Gloria and Sabang, Pinamalayan for the Installation of two-hundred twenty-seven (227) signages within the boundary line of Mts. Iglit-Baco Natural Park in Oriental Mindoro in the aid for the demarcation of boundaries for legislated Protected Areas.

The following statements were the procedures and activities performed by the MIBNP-PAMO team during the conduct of Follow-up Consultation Meeting.

On May 16, 2022, the MIBNP-PAMO team, lead by PASu Diosdado Torrado attended the meeting of tribes in Brgy. Batangan, Bongabong, Oriental Mindoro which participated by thirty (30) tribe members (7 girls and 23 boys) belongs to the group of Buhid and Kadyawan. PASu Torrado presented the draft of Memorandum of Agreement (MOA) prepared by PAMO regarding the installation of signages within the boundaries of Oriental Mindoro to inform the tribe members accordingly about the aforementioned activity and ensure that they will not be evicted in their ancestral domain. The Tribe on the otherhand requested the PAMO to present the map indicating the areas covered by the installation of signages. They also mentioned that they will consult their tribe regarding the activity and will review the draft of MOA, so they will come up with their own MOA. PASu Torrado said that the map they are requesting will be sent to them through Mr. Cristian Pasag, Park Ranger of MIBNP-PAMO assigned in Oriental Mindoro. The map showing the installation of 227 signages along Oriental Mindoro within the demarcated boundary of MIBNP will be discussed by PASu Torrado for finalization of MOA on the next meeting to be scheadule.

Airport Road, San Roque I, San Jose, Occidental Mindoro
mibnppao.occmind04@gmail.com

CDS

RECEIVED BY: *[Signature]*

DATE: 6-15 TIME: *[Signature]*

REL: *[Signature]*

TSD

PA 60-4

RECEIVED BY: *[Signature]*

DATE: 6-13-22

TIME: *[Signature]*

RECORDS

RECEIVED BY: *[Signature]*

DATE: 6/9 TIME: *[Signature]*

REL: *[Signature]*

TIME: *[Signature]*

PENRO

TS0244-yk

RECEIVED BY: *[Signature]*

DATE: 6-29-22

TIME: 6:49




Republic of the Philippines
Department of Environment and Natural Resources
MIMAROPA Region
Provincial Environment and Natural Resources Office
MOUNTS IGLIT-BACO NATURAL PARK
PROTECTED AREA MANAGEMENT OFFICE

- On May 17, 2022, the MIBNP team went to Barangay Buong-Lupa, Gloria, Oriental Mindoro to coordinate with the Brgy. Captain, Hon. Arnold Pelaez but the team failed to meet him or any of the representative from the barangay. When no one could talk to the team, we decided to go back because it was getting dark and risky.
- On May 18, 2022, the team went to Barangay Sabang, Pinamalayan, Oriental Mindoro to coordinate with the Brgy. Captain, Hon. Jeffrey Sibobo. That was the first time PASu Torrado met Hon. Sibobo. PASu Torrado discussed some of the activities of MIBNP-PAMO, especially the demarcation activity of MIBNP. Whereas, Hon. Sibobo shared some of their problems related to the Indigenous Peoples inside the jurisdiction of their barangay. Hon. Sibobo also expressed his support for the MIBNP's plans and projects and assured their participation if necessary.

Attached herewith are the Geotagged Photos and Map showing the installation of signages within the boundaries of MIBNP.

For your information and record.


DIOSDADO D. TORRADO



A. Geotagged Photos




Figure 1. The MIBNP-PAMO Team during the meeting in Batangan, Bongabong Oriental Mindoro



Republic of the Philippines
Department of Environment and Natural Resources
MIMAROPA Region
Provincial Environment and Natural Resources Office
MOUNTS IGLIT-BACO NATURAL PARK
PROTECTED AREA MANAGEMENT OFFICE



Figure 2. The MIBNP-PAMO Team during the coordination with Chairman Arnold Pelaez of Buong-Lupa, Gloria, Oriental Mindoro



Republic of the Philippines
Department of Environment and Natural Resources
MIMAROPA Region
Provincial Environment and Natural Resources Office
MOUNTS IGLIT-BACO NATURAL PARK
PROTECTED AREA MANAGEMENT OFFICE



Figure 3. The MIBNP-PAMO Team during the coordination with Chairman Jeffrey Sibobo of Brgy. Sabang, Pinamalayan, Oriental Mindoro.



Republic of the Philippines
Department of Environment and Natural Resources
MIMAROPA Region
Provincial Environment and Natural Resources Office
MOUNTS IGLIT-BACO NATURAL PARK
PROTECTED AREA MANAGEMENT OFFICE

B. Map

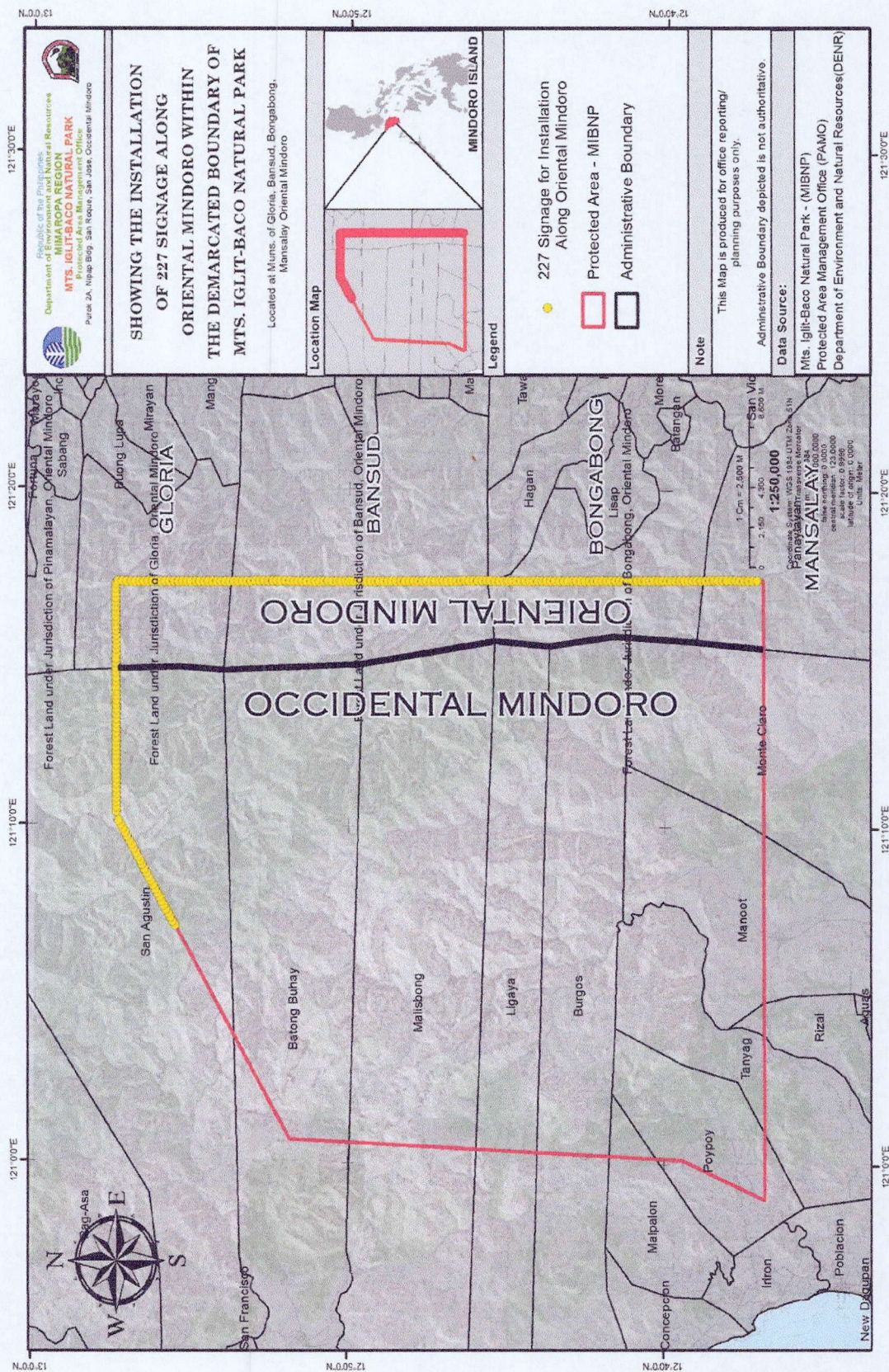


Figure 4. Map showing the installation of signages within the boundaries of MIBNP



Republic of the Philippines
Department of Environment and Natural Resources
MIMAROPA Region
Provincial Environment and Natural Resources Office
MOUNTS IGIT-BACO NATURAL PARK
PROTECTED AREA MANAGEMENT OFFICE

FOLLOW-UP CONSULTATION MEETING AS PART OF COMMUNICATION, EDUCATION AND PUBLIC AWARENESS
(CEPA) FOR THE INSTALLATION OF SIGNAGES WITHIN THE BOUNDARY LINE OF
MOUNTS IGIT-BACO NATURAL PARK IN ORIENTAL MINDORO SIDE
Brgy. BATANGAN, BACABOUAN, OR. MINDORO
MAY 14, 2022

| | PANGALAN | KASARIAN | | EDAD | KINABIBILANGANG GRUPO | TIRAHAN | LAGDA |
|----|----------------|----------|-------|------|------------------------|---------------|---------|
| | | LALAKI | BABAE | | | | |
| 1 | Tobias Lojs | ✓ | | 36 | KADYAWAN | 50. 7060 | LT |
| 2 | Glen Garcia | ✓ | | 37 | " | " | 2 |
| 3 | Ruben Garcia | ✓ | | 55 | " | " | 2 |
| 4 | Milo DALIGAT | ✓ | | 30 | KADYAWAN | 50. 7060 | 2 |
| 5 | | | | | | | |
| 6 | Loid Dismano | ✓ | | 33 | " | " | 2 |
| 7 | ED Zamudio | ✓ | | 35 | " | " | 2 |
| 8 | JUAN CALGADO | ✓ | | 37 | " | " | 2 |
| 9 | Hirner Udal | ✓ | | 71 | Buhid | Batangas | 2 |
| 10 | Alger Latorre | | ✓ | 40 | Buhid | Batangas | 2 |
| 10 | Maymay Daymali | ✓ | | 58 | Buhid Cogan Liguira | Cogan Liguira | MAAX AX |



Republic of the Philippines
Department of Environment and Natural Resources
MIMAROPA Region
Provincial Environment and Natural Resources Office
MOUNTS IGIT-BACO NATURAL PARK
PROTECTED AREA MANAGEMENT OFFICE

FOLLOW-UP CONSULTATION MEETING AS PART OF COMMUNICATION, EDUCATION AND PUBLIC AWARENESS
(CEPA) FOR THE INSTALLATION OF SIGNAGES WITHIN THE BOUNDARY LINE OF
MTS. IGLIT-BACONATURAL PARK IN ORIENTAL MINDORO SIDE
DEPT. BATAVIA, BONGABONG, OF. MINDORO
MAY 14, 2022

| | PANGALAN | KASARIAN | | EDAD | KINABIBILANGANG GRUPO | TIRAHAN | LAGDA |
|----|-------------------|----------|-------|------|-----------------------|--|-------|
| | | LALAKI | BABAE | | | | |
| 11 | UNOT CAHUP | - | | | BUTHID | CO. TAGACRAN SAN VICENTE BATAVIA, BONGABONG | - |
| 12 | UNOT LANAS | - | | 95 | | | - |
| 13 | ANAN EION | - | | 45 | BUTHID | USAP, MALDASAGA | - |
| 14 | MARIO RONY | - | | 35 | BUTHID | PRCT CONRAZON BANSUD | MANO |
| 15 | YANDELAY GIOYON | - | | 52 | LABANCON | BATALA BONGABONG | - |
| 16 | DAMA IENA | - | | 52 | BUTHID | POSALETA BANSUD | DAMA |
| 17 | EUNAN TUBOT | - | | 42 | BUTHID | HABAN BONGABONG | INWEN |
| 18 | YAMBANAT JACUNYAN | - | | 60 | BUTHID | BATAVIA BONGABONG | INWEN |
| 19 | Nana Napa | - | | 60 | Buthid | Nana | Nana |
| 20 | MUNA ALANANAN | - | | 53 | BUTHID | BATAVIA | - |



Republic of the Philippines
Department of Environment and Natural Resources
MIMAROPA Region
Provincial Environment and Natural Resources Office
MOUNTS IGIT-BACONATURAL PARK
PROTECTED AREA MANAGEMENT OFFICE

FOLLOW-UP CONSULTATION MEETING AS PART OF COMMUNICATION, EDUCATION AND PUBLIC AWARENESS
(CEPA) FOR THE INSTALLATION OF SIGNAGES WITHIN THE BOUNDARY LINE OF
MTS. IGLIT-BACONATURAL PARK IN ORIENTAL MINDORO SIDE
BPGT, GATAUGHU, BANGENBONG, OR. MINDORO
May 10, 2022


| | PANGALAN | KASARIAN | | EDAD | KINABIBILANGANG GRUPO | TIRAHAN | LAGDA |
|----|--------------------|----------|-------|------|-----------------------|---------------------|---------|
| | | LALAKI | BABAE | | | | |
| 21 | YANYAN DAY-AN | - | | 60 | BUTHID | IBLACON BONGABONG | YANYAN |
| 22 | ABAS MAN | - | | 66 | BUTHID | TUAGA ROXAS | MAN |
| 23 | ROBIN PADILAN | - | | 60 | BUTHID | BATTANGAN BONGABONG | |
| 24 | RLOS CAT-AN | - | | 34 | BUTHID | IBLACON BONGABONG | RLOS |
| 25 | MARCOS LIBUDAN | ✓ | | 47 | BUTHID | BADSUUD | |
| 26 | ADINAB HABID | | - | 54 | BUTHID | PATTANGAN BONGABONG | |
| 27 | Pante R. Saramanay | ✓ | | 62 | Buthid | R. Bantangar | |
| 28 | 1 Nedy B Salmay | ✓ | | 62 | Buthid | Sangicad, Roxas | |
| 29 | KORRA SUMBID | | - | 64 | BUTHID | PATTANGAN BONGABONG | SUMBID |
| 30 | Linyay Ronkay | | - | 51 | Buthid | Batangar | SORANAY |



Republic of the Philippines
Department of Environment and Natural Resources
MIMAROPA Region
Provincial Environment and Natural Resources Office
MOUNTS IGIT-BACONATURAL PARK
PROTECTED AREA MANAGEMENT OFFICE


FOLLOW-UP CONSULTATION MEETING AS PART OF COMMUNICATION, EDUCATION AND PUBLIC AWARENESS
(CEPA) FOR THE INSTALLATION OF SIGNAGES WITHIN THE BOUNDARY LINE OF
MTS. IGLIT-BACONATURAL PARK IN ORIENTAL MINDORO SIDE
B-64, BAMBANG, BONGABONG, OCC. MINDORO
MAY 14, 2022

| | PANGALAN | KASARIAN | | EDAD | KINABIBILANGANG GRUPO | TIRAHAN | LAGDA |
|----|--------------------------|----------|-------|------|-----------------------|------------------------|-------|
| | | LALAKI | BABAE | | | | |
| 31 | EUOPA, ARYDRO D. | ✓ | | 26 | MIBUP - PAMB | OCC. MINDORO, SAN JOSE | |
| 32 | GARCIA, MICHAEL R. | | ✓ | 27 | MIBUP - PAMB | OCC. MINDORO, SAN JOSE | |
| 33 | JOYCE ANN ESTRELLADO | | ✓ | 26 | MIBUP - PAMB | OCC. MIND. SAN JOSE | |
| 34 | LADERAS, MATE FANTINA M. | | ✓ | 43 | MIBUP - PAMB | OCC. MIND. SAN JOSE | |
| 35 | KRISTINE JOY F. CLARIN | | ✓ | 29 | MIBUP - PAMB | OCC. MINDORO SAN JOSE | |
| 36 | PIDSONTO D. TORRADO | ✓ | | | | OCC. MINDORO, SAN JOSE | |
| 37 | | | | | | | |
| 38 | | | | | | | |
| 39 | | | | | | | |
| 40 | | | | | | | |



Name of PA : **Mounts Iglit-Baco Natural Park**
Location of PA : **Provinces of Mindoro**
Type of Meeting : **Follow-up Consultation Meeting as Part of Communication, Education and Public Awareness (CEPA) for the Installation of Signages within the Boundary Line of Mts. Iglit-Baco Natural Park in Oriental Mindoro**
Date of Meeting : **May 16, 2022**
Venue : **Batangan, Bongabong Oriental Mindoro**

| SUMMARY REPORT ON A FOLLOW-UP CONSULTATION MEETING AS PART OF COMMUNICATION, EDUCATION AND PUBLIC AWARENESS (CEPA) FOR THE INSTALLATION OF SIGNAGES WITHIN THE BOUNDARY LINE OF MTS. IGLIT-BACO NATURAL PARK IN ORIENTAL MINDORO | | |
|--|---|--|
| TOPICS DISCUSSED | SUMMARY OF DISCUSSION | AGREEMENTS REACHED |
| A. Preliminaries | <ul style="list-style-type: none">Listing of participants who attended the meeting begun at 9:00 o'clock in the morning. The meeting started at around 10:26 AM. | <ul style="list-style-type: none">Facilitated by Mr. Lagtum Pasag, one of the tribe leader in Brgy. Batangan, Bongabong, Oriental Mindoro. |
| 1. Invocation | <ul style="list-style-type: none">The prayer was led by Mr. Dante R. Sawanay from Buhid tribe. | |
| 2. Overview of the meeting | <ul style="list-style-type: none">Mr. Lagtum Pasag explained to his tribesmen about the main purpose of the meeting being conducted and then welcomed the staffs of MIBNP-PAMO. He encouraged them to ask the Protected Area Superintendent, Forester Diosdado D. Torrado on their inquiries regarding the topic to be discussed and their arising concerns. Mr. Pasag said that he is hoping that the questions and concerns of his constituents will be addressed by the PASu, other PAMO Staffs, and representatives from National Commission on Indigenous People (NCIP) if there is any.Mr. Lagtum Pasag shared the issues and concerns of their members regarding the Protected Area of Mts. Iglit-Baco Natural Park. He mentioned that PASu Torrado and his group are from MIBNP-PAMO and already visited for the same agenda before. He added that PAMB are the person's taking care of the environment and wildlife inside MIBNP, specially the tamaraws. He introduced the | |



| SUMMARY REPORT ON A FOLLOW-UP CONSULTATION MEETING AS PART OF COMMUNICATION, EDUCATION AND PUBLIC AWARENESS (CEPA) FOR THE INSTALLATION OF SIGNAGES WITHIN THE BOUNDARY LINE OF MTS. IGLIT-BACO NATURAL PARK IN ORIENTAL MINDORO | | |
|--|---|--------------------|
| TOPICS DISCUSSED | SUMMARY OF DISCUSSION | AGREEMENTS REACHED |
| | <p>MIBNP team who went at their barangay for the initial meeting about putting signages in the Protected Area. He clarified that everyone are open for questions or queries to clear the intentions of MIBNP for their ancestral territory. He asked PASu Torrado to explain matters about the expansion of the area from 70,000 hectares to 106,000 hectares. The estimated area added in the Protected Area was about 31,000 hectares. He told to the group that this initial meeting was only a consultation for the upcoming project of MIBNP to the different tribe like Tao-Buhid, Tadyawan, Bangon, and Hanunuo from Pinamalayan to Mansalay Oriental Mindoro.</p> | |
| B. Consultation Proper | | |
| 1. Discussion about Mts. Iglit-Baco Natural Park and the installation of signages within the boundary line of Mts. Iglit-Baco Natural Park. | <ul style="list-style-type: none">• PASu Torrado recalled their meeting to enlightened them about the Indigenous People's Rights Act or IPRA Law as mandated in Republic Act No. 8371 as well as the Expanded National Integrated Protected Area Systems (ENIPAS) which is declared by the Government commanded by the President Rodrigo Duterte, wherein it is mandated to set signages covered by the Protected Area. He also emphasized that MIBNP-PAMO should coordinated with the indigenous people who will be affected by the project. He also stated that this project already had a consultation and already finished in Occidental Mindoro side and maybe it will be completed in parts of Oriental Mindoro only if the leaders of each tribe agreed to the | |



**SUMMARY REPORT ON A FOLLOW-UP CONSULTATION MEETING AS PART OF
COMMUNICATION, EDUCATION AND PUBLIC AWARENESS (CEPA) FOR
THE INSTALLATION OF SIGNAGES WITHIN THE BOUNDARY LINE OF
MTS. IGLIT-BACO NATURAL PARK IN ORIENTAL MINDORO**

| TOPICS DISCUSSED | SUMMARY OF DISCUSSION | AGREEMENTS REACHED |
|------------------|---|---|
| | <p>Memorandum of Agreement (MOA) prepared by PAMO. He clarified to the IP members that it is only an order from the government and not their own intentions. He emphasized that putting signages will not end up by claiming their ancestral territory.</p> <ul style="list-style-type: none">• PASu Torrado shared what has been discussed between him and IP leaders of Occidental Mindoro. He said that their agreement will be also advisable in the side of IPs in Oriental Mindoro.• PASu Torrado stated that some of the context indicated at the said agreement shall be: (1) MIBNP-PAMO will set signages in a two out of six area in their ancestral territory, (2) The area will still in the property of each tribe and will not affect to get their CADT despite of the signages set in the area, (3) The MIBNP-PAMO will promise to help the tribe to set up the Ancestral Domain Sustainable Development Plan (ADSDP) as for their Certificate of Ancestral Domain Title (CADT), and (4) They will respect and honor the culture of the said tribe.• PASu Torrado presented a draft of the MOA, wherein he advised that they can also add, remove and modify the contents to fit on their wish and desire that can be discussed later only if they agreed to the said memorandum.• Chairman Yawin-ay Giayan agreed on the installation of | <ul style="list-style-type: none">• Mr. Pasag requested to have a copy of the MOA for them to discuss the content with other tribe leaders. He also added that if it is also fine to indicate the barangay that would cover the installation of the signages. |



| SUMMARY REPORT ON A FOLLOW-UP CONSULTATION MEETING AS PART OF COMMUNICATION, EDUCATION AND PUBLIC AWARENESS (CEPA) FOR THE INSTALLATION OF SIGNAGES WITHIN THE BOUNDARY LINE OF MTS. IGLIT-BACO NATURAL PARK IN ORIENTAL MINDORO | | |
|--|---|--------------------|
| TOPICS DISCUSSED | SUMMARY OF DISCUSSION | AGREEMENTS REACHED |
| | <p>signages but he clarified about the boundaries covered for the tribe of Buhid and Bangon wherein they have different leadership but they have only one CADT. He said that they need to have a meeting first, altogether with other leaders of different tribe to tackle the said project including the tribe of Bangon located at Occidental if they have any suggestion or what they want based on the MOA presented by PASu Torrado so that it will be finalized next meeting.</p> <ul style="list-style-type: none">• PASu Torrado, assumed that the persons attended are the head of each tribe, he added that the meeting proposed are only the initial meeting. He stated that they will provide the copy of the said agreement for them and will have another meeting so that they can study and analyze the content of the proposal.• Mr. Engay B. Solmay Chairman of Sadik-Habanan Buhid Tribe mentioned that given on what kind of government we have now, it takes too much time to register their ancestral territory compare to the consultation they are doing. He added that Department of Environment and Natural Resources (DENR), Department of Agrarian Reform (DAR) and National Commission on Indigenous People (NCIP) are some of the government agencies that can assist them but for some reason they did not, primarily on resolving problems and concerns of IPs.• PASu Torrado explained that the primary concerned agency for their concerns was the | |



**SUMMARY REPORT ON A FOLLOW-UP CONSULTATION MEETING AS PART OF
COMMUNICATION, EDUCATION AND PUBLIC AWARENESS (CEPA) FOR
THE INSTALLATION OF SIGNAGES WITHIN THE BOUNDARY LINE OF
MTS. IGLIT-BACO NATURAL PARK IN ORIENTAL MINDORO**

| TOPICS DISCUSSED | SUMMARY OF DISCUSSION | AGREEMENTS REACHED |
|------------------|---|--|
| | <p>NCIP, but he assured that he can help on the coordination with NCIP to address those kinds of concerns they have.</p> <ul style="list-style-type: none">• Mr. Pasag asked about the possible outcome if they allowed the project in their ancestral territory and if the signages were put in areas of Pinamalayan and Mansalay. PASu Torrado explained that the project was ordered by the government and it was already finished in Occidental Mindoro side, he said the he wished that it will be finished too in Oriental Mindoro side and he is hoping that the agreement will be approved by the heads of each tribe.• PASu Torrado also clarified the difference between Muhon and signages in which signages are only represent the mark of the boundary of the protected area and not to take the ownership of their land.• Mr. Giayan suggested that the intention of MIBNP-PAMO for their land shall be consulted first with other tribe leaders, and no one can be blame if something happen at the end of the day, he added.• PASu Torrado leave a copy of the drafted memorandum of agreement to Chairman Solmay for them to use as a reference for their meeting and they can also study the content of the MOA. He also assured that they will deliver the map indicating the barangay of each tribe through Mr. Christian Pasag, park ranger of MIBNP-PAMO assigned at Oriental Mindoro.• Mr. Engay Solmay followed | <ul style="list-style-type: none">• Mr. Engay B. Solmay wished to have the assistance of NCIP to follow up the registration of their ancestral territory because it is one of their primary concerns and it was supported by Mr. Pasag.• Mr. Pasag aimed to have a copy of the said agreement for them to analyze and to study the context. This will also be tackled for the discussion together with the other leader of each tribe. He also wished to have a map of the protected area, indicating the affected barangays of the installation of signages.• PASu Torrado agreed to leave a copy of the presented memorandum of agreement to Chairman Solmay for them to use as a guide in their meeting and they can also study the content of the MOA. He also |



**SUMMARY REPORT ON A FOLLOW-UP CONSULTATION MEETING AS PART OF
COMMUNICATION, EDUCATION AND PUBLIC AWARENESS (CEPA) FOR
THE INSTALLATION OF SIGNAGES WITHIN THE BOUNDARY LINE OF
MTS. IGLIT-BACO NATURAL PARK IN ORIENTAL MINDORO**


| TOPICS DISCUSSED | SUMMARY OF DISCUSSION | AGREEMENTS REACHED |
|------------------|---|---|
| | <p>up a question regarding the situation of the registration of their CADT because he noticed that when it comes to other agendas there is always a way on how to be carried out, while their registration is always set aside. Mr. Pasag explained to the group that PASu Torrado is not related on the registration of their ancestral lands, he is only for the taking care of the environment and management of MIBNP, he also said that the NCIP is the agency taking care of their issues pertaining registration. He suggested that maybe PAMB could help them to remind the DENR about their registration.</p> <ul style="list-style-type: none">• Mr. Glen Garcia, from Tadyawan Tribe clarified if they are included in the project since they are bit far from the area. He also asked that how the Muhon passing from Occidental to Oriental Mindoro will affect their boundaries.• Mr. Mandy Sumbad asked about his PAMB ID. He stated that the government has accomplishments to comply, how could their registration cannot be prioritized first. If it is possible, before they agree and sign the MOA, they should have their CADT first before they agree with the project being proposed.• Mr. Pasag stated that the letter of agreement they have should be centralize and will help to address their concerns about the registration. They will allow putting signages but their registration of CADT in return. | <p>assured that they will send the map indicating the barangay of each tribe through Mr. Christian Pasag.</p> <ul style="list-style-type: none">• PASu Torrado said that the PAMO can add their raised concerns, especially the needs for assistance on the registration of their ancestral domain.• PASu Torrado explained that Protected Area Management Board (PAMB) members are the people who are closely related to politics like Governor, Congressman, Mayor, Brgy. Captain, representative from academe, NGOs and individuals from their group which is concern to the protection and management of the Protected Area. He also added that Provincial Proclamation of the Protected Area is much prioritized by the government than the approval of CADT at |




**SUMMARY REPORT ON A FOLLOW-UP CONSULTATION MEETING AS PART OF
COMMUNICATION, EDUCATION AND PUBLIC AWARENESS (CEPA) FOR
THE INSTALLATION OF SIGNAGES WITHIN THE BOUNDARY LINE OF
MTS. IGLIT-BACO NATURAL PARK IN ORIENTAL MINDORO**


| TOPICS DISCUSSED | SUMMARY OF DISCUSSION | AGREEMENTS REACHED |
|-----------------------|--|--|
| | <ul style="list-style-type: none">PASu Torrado expected to finalized their decision as soon as possible to start the activity early this year. He also assured to the IP's that Tribe Leader from Manoot, Mr. Dino Sebastian agreed about the installation of signages within the boundary line of Mts. Iglit-Baco Natural Park in Oriental Mindoro. | <p>which point it takes too long to negotiate. It is already stated in the law to fulfill and it is planned to put through this year.</p> <ul style="list-style-type: none">IP's attended in the meeting stated that they need to have their meeting together with the head of each tribe to have a final decision before the final agreement to the MIBNP-PAMO.They will be having a final meeting on June 15, 2022 (Wednesday) to have a final agreement. It was agreed that on June 16- 30, the tribe leaders should make their decision and agreement with the installation of signages within the boundaries of MIBNP in Oriental Mindoro. |
| C. Adjournment | <ul style="list-style-type: none">For being no other matters to discuss with, the meeting was adjourned at 11:57 in the morning. | <ul style="list-style-type: none">Mr. Lagtum Pasag thanked the PAMO Staffs headed by PASu Diosdado Torrado for their presentation about the project and for accommodating the questions and concerns of his fellow PA occupants. |

Prepared by:


JOYCE ANN ESTRELLADO
Park Ranger
Mounts Iglit-Baco Natural Park


MAE FATIMA M. LADERAS
Park Ranger
Mounts Iglit-Baco Natural Park

Certified Correct:


DIOSDADO D. TORRADO
Protected Area Superintendent
Mounts Iglit-Baco Natural Park