



Republic of the Philippines
Department of Environment and Natural Resources
MIMAROPA Region
PROVINCIAL ENVIRONMENT AND NATURAL RESOURCES OFFICE

DENR MIMAROPA RECORDS SECTION	
RECEIVED	
06 JUL 2022	
<input type="checkbox"/> INCOMING	<input type="checkbox"/> OUTGOING
BY: _____	DATE NO. _____

JUN 29 2022

MEMORANDUM

FOR : The Regional Executive Director
DENR MIMAROPA Region
1515 L&S Bldg. Roxas Blvd. Ermita, Manila

THRU : The ARD for Technical Services

FROM : The OIC, PENR Officer

SUBJECT : **SUBMISSION OF ACCOMPLISHMENT REPORT ON LAWIN FOREST AND BIODIVERSITY PROTECTION SYSTEM FOR THE MONTH OF JUNE 2022 OF CENRO SAN JOSE, OCCIDENTAL MINDORO**

Respectfully forwarded is the memorandum dated June 10, 2022 from CENRO San Jose pertaining to the above-mentioned subject.

Please be informed that CENRO San Jose accomplished 25.97 kilometres for this month with threats observed/encountered particularly cutting of trees. A filed blotter report to the concerned LGU of Batasan was acted as an immediate response.

For information and record.


ERNESTO L. TAÑADA



Republic of the Philippines
Department of Environment and Natural Resources
MIMAROPA Region
Community Environment and Natural Resources Office
Brgy. Labangan, San Jose, Occidental Mindoro
Tel. Number (043) 457- 0236 / (043) 742-6627
Email: cenrosanjose@denr.gov.ph

JUN 10 2022

MEMORANDUM

FOR : The Regional Executive Director
DENR-MIMAROPA Region
Roxas Blvd. Ermita, Manila

THRU : The OIC, PENR Officer
Mamburao, Occidental Mindoro

FROM : The CENR Officer


SUBJECT : **SUBMISSION OF ACCOMPLISHMENT REPORT ON
LAWIN FOREST AND BIODIVERSITY MONITORING
SYSTEM FOR THE MONTH OF JUNE 2022 OF CENRO
SAN JOSE, OCCIDENTAL MINDORO.**

Respectfully submitted is the attached accomplishment report relative to the above-mentioned subject.

Accordingly, the LAWIN team were able to patrol 25.97 kilometers with (3) threats observed/encountered particularly Cutting of Trees recorded covering barangay Batasan in the municipality of San Jose Occidental Mindoro.

For your information and record.


EFREN L. DELOS REYES



EMS/



Forest Protection Effectiveness Report

Region 04B - San Jose


Number of days analyzed: 7

10 Jun 2022 3:23 PM

This reports presents trends in observations of forest condition, regeneration, threats and indicator species. The combined presentation allows for an evaluation if protection efforts are effective, conservation targets are met and the forest achieves the desired future forest condition. Protection efforts are effective, when records of forest condition, regeneration and indicator species show an upward trend towards more observations more and denser regeneration, particularly in degraded forest areas. Increasing trends in indicator species suggest that the improved forest condition is providing a better habitat for forest dependent species. All trends presented are put in relation to the patrol effort to provide comparability. Forest cover data were derived from 2003 and 2010 NAMRIA land cover maps.


Trends of Observations per Patrol Kilometer in the Forest Conservation Area

Trend in Threats



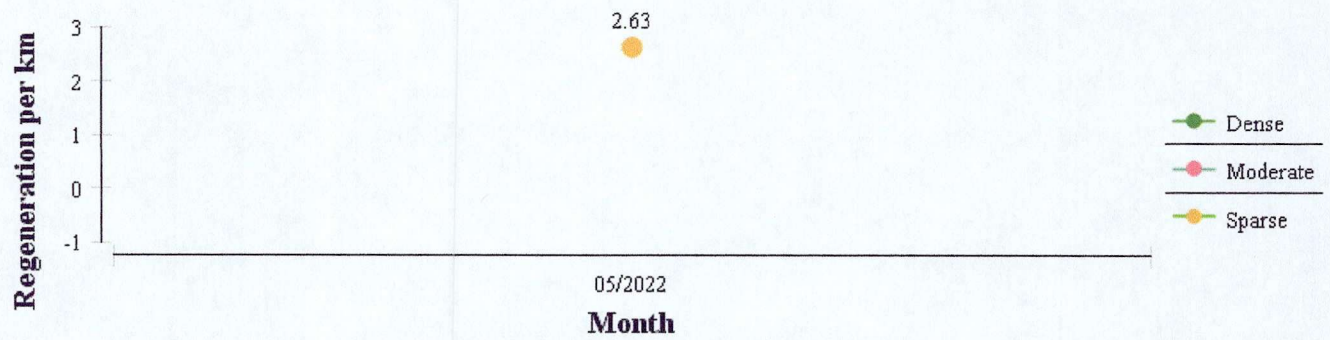
A decreasing trend in threats in the forest conservation area mean effective forest protection; an increasing trend means the opposite.

Trend in Indicator Species




An increasing trend in indicator species in the forest conservation area means effective forest protection; a decreasing trend means the opposite.

Trends in Regeneration Density



An increasing trend in regeneration means effective forest protection; a decreasing trend means the opposite.

Trends of most common Threats





Summary Patrol Report

Region 04B - San Jose

Number of days analyzed: 7

10 Jun 2022 3:24 PM

This report presents the patrol performance and quality of the implementing unit during the above stated period of time (number of days). The report contains information on accomplishment rate, coverage and intensity of patrolling in different forest types on patrol distance covered per patroller. The information is meant to provide a basis for patrol planning for the next planning period and implementation of adaptive measures to enhance patrolling as necessary.

Overall accomplishment rate*

Level of Accomplishment



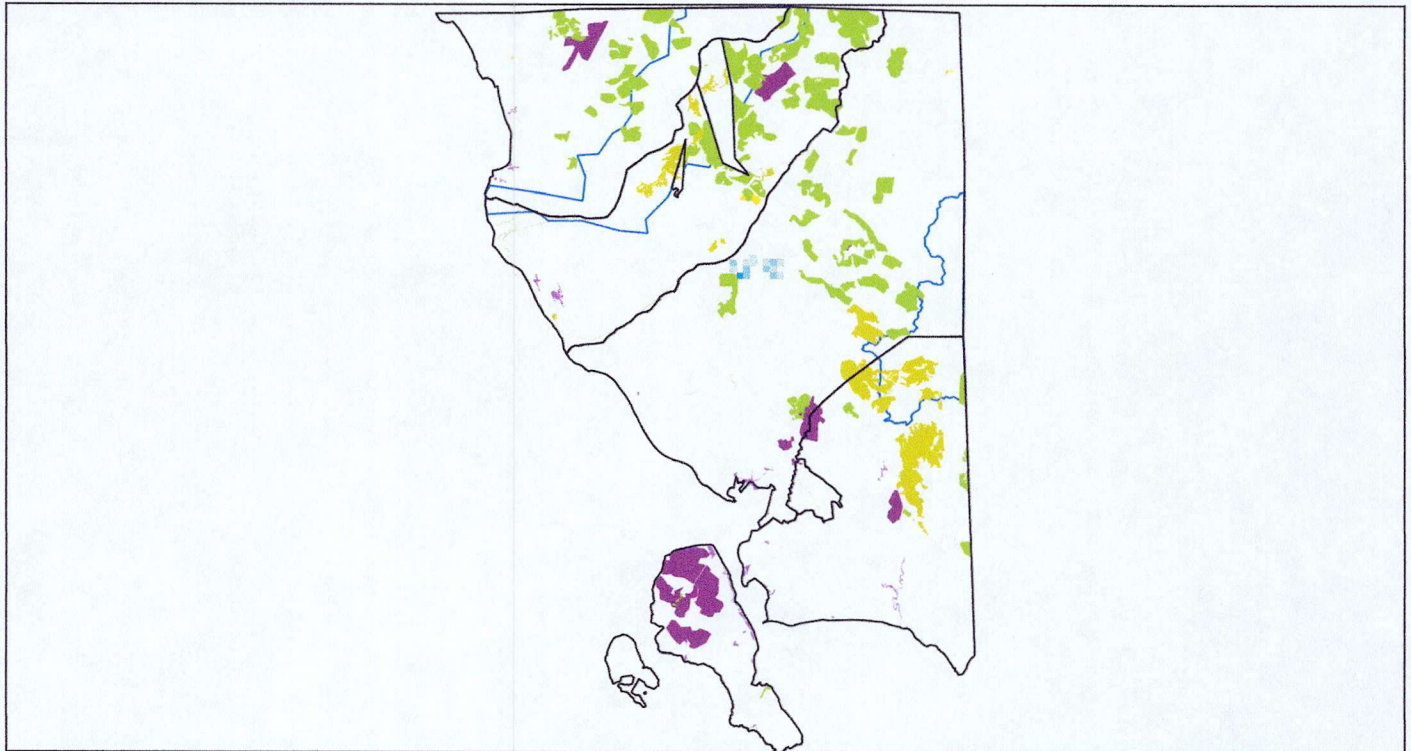
● Accomplishment
● Target

Accomplishment* for the period	Target* distance for the period
17.11	17.50

Accomplishment Rate:
97.79%

*Target is computed based on 10km target per team of 4 DENR patrollers per month

Patrol coverage and intensity





Republic of the Philippines

Department of Environment and Natural Resources

Lawin Forest and Biodiversity Protection System

Patrol distance covered by each forest ranger

Forest Ranger	Patrol Distance Accomplished
Carl Emmanuel Urieta	14.39
Elmer Salongsongan	14.39
Legaspi Ednor, Jr.	14.39
Liezel Samino Andrade	14.39
Louie James Denso Antonio	14.39
Ronald Fresnillo	14.39
Tristan Rendorio	14.39
Delfin Jr. Casticimo	6.87
Jennalyn Francisco	6.87
Dominic Luis Vidal	2.72
Emmanuel Ignacio	2.72
Jomar Serquiña	2.72
MaryJean Barolo	2.72



Summary Threat Report

Region 04B - San Jose

Number of days analyzed: 7

10 Jun 2022 3:24 PM

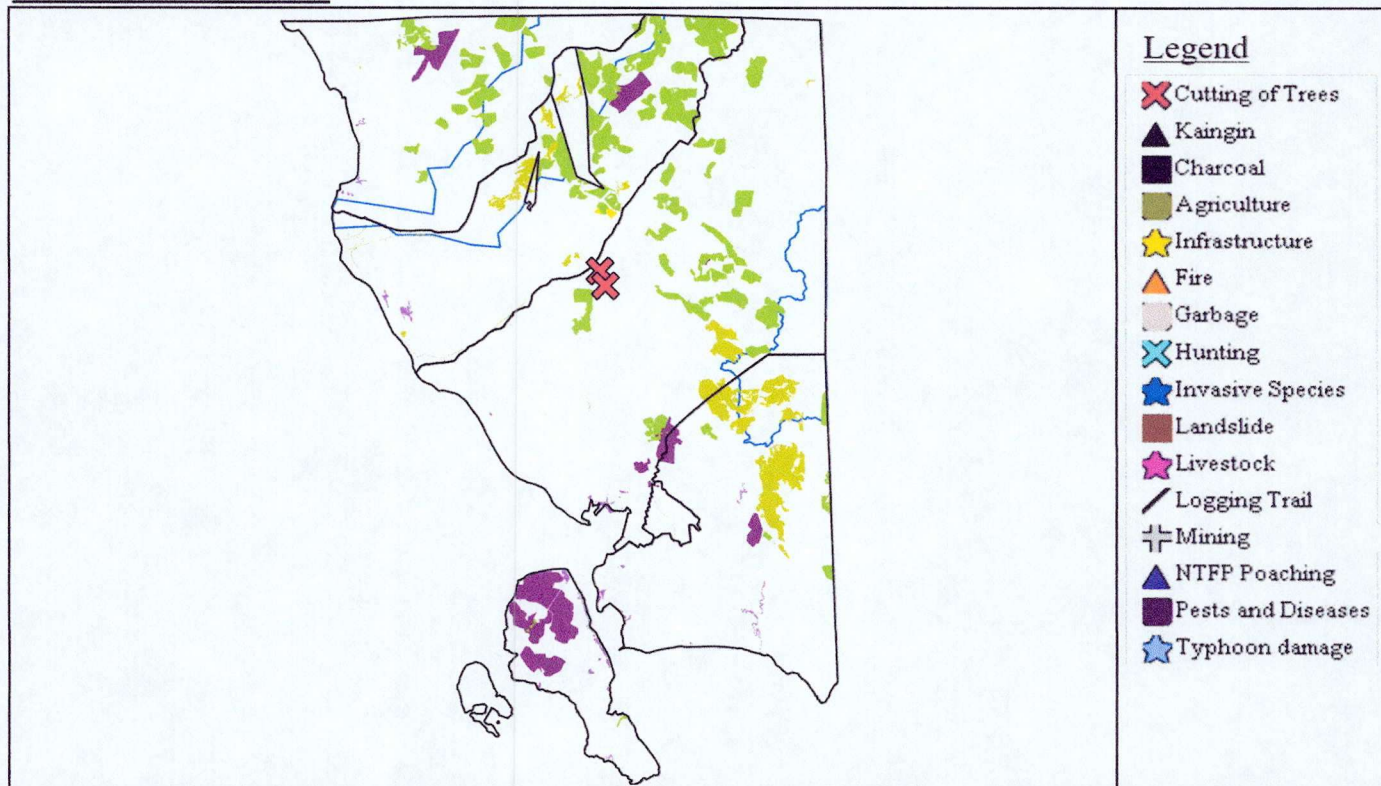
This report presents information for the implementing units of DENR to effectively plan and carry out actions for addressing observed threats to the forest.

Threats observed and level of response required

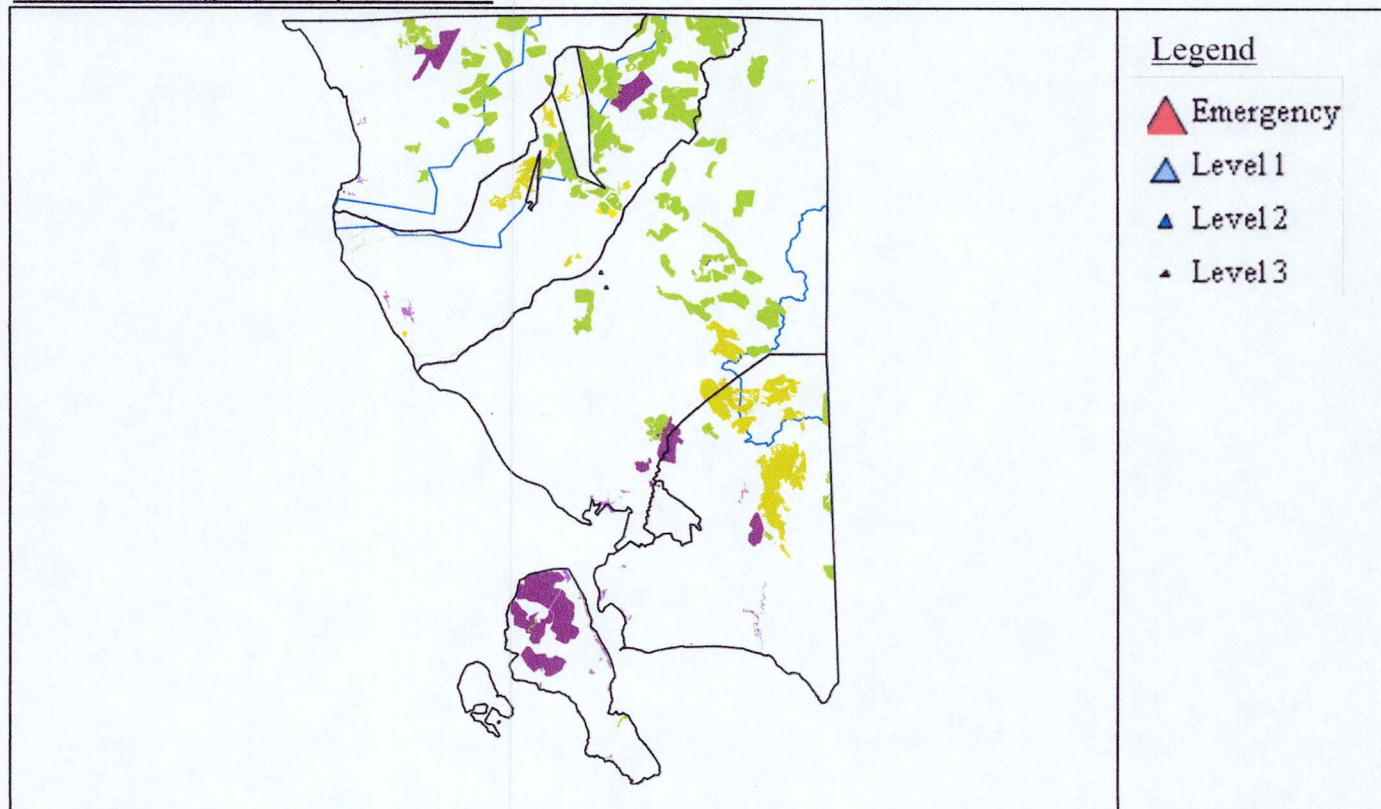
Threat	No. of Observations	Emergency - Immediate action required!	Level 1 - Action required within a week	Level 2 - Action required within a month
Cutting of Trees	3	0	0	0



Location of observed threats



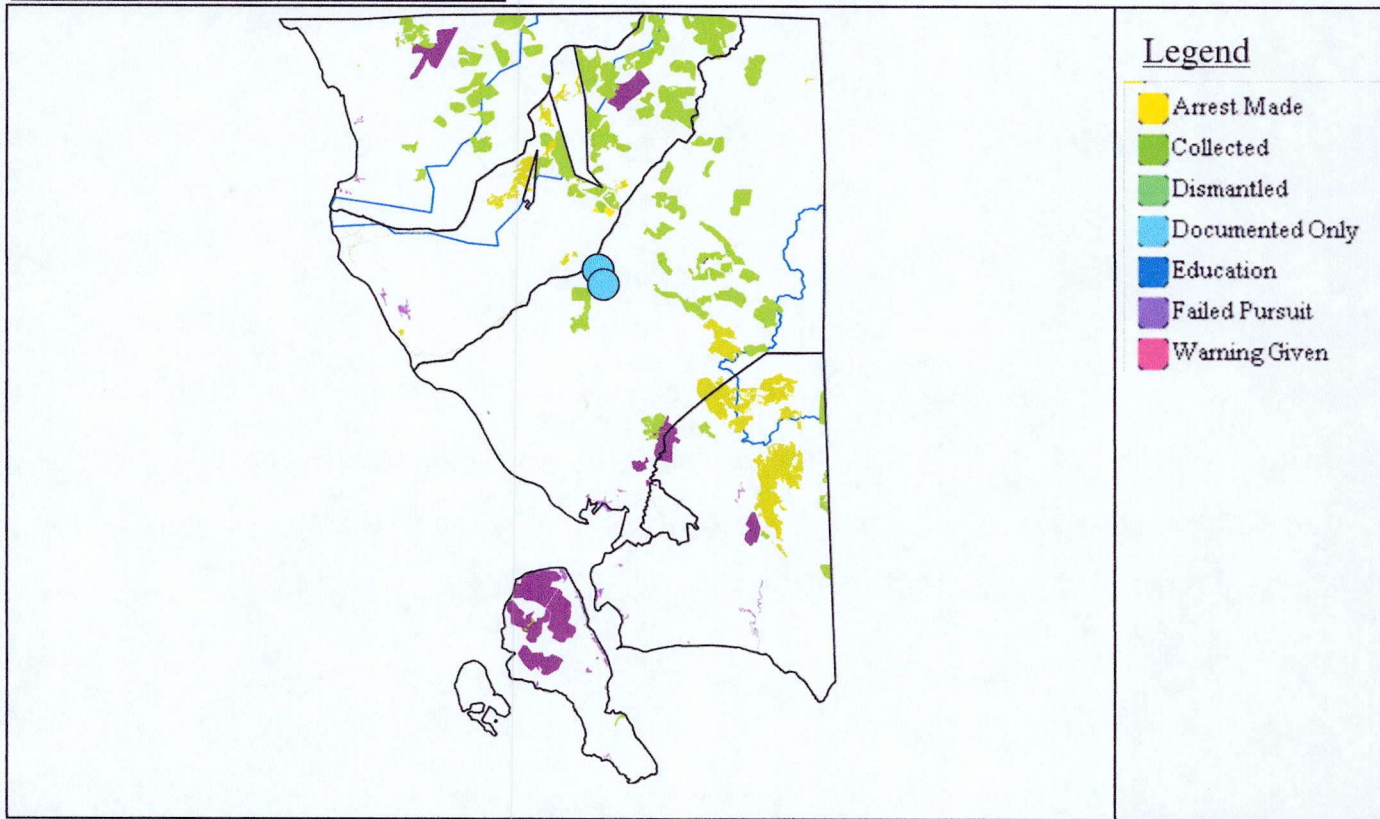
Locations and urgency of responses needed






Republic of the Philippines
Department of Environment and Natural Resources
Lawin Forest and Biodiversity Protection System

Locations of actions taken to address threats



Actions taken to address observed threats during patrols





Patrol Report

Region 04B - San Jose

10 Jun 2022 3:30 PM

This report provides a summary of the patrol with the ID 175110_000316

Patrol Summary

Number of Patrollers

7

Distance (km)

8.87

Date of Patrol

29 Apr 2022

Mandate

Threats-focused Monitoring

Patrol Leader

Carl Emmanuel Urieta

Patrollers

Carl Emmanuel Urieta

Elmer Salongsongan

Legaspi Ednor, Jr.

Liezel Samino Andrade

Louie James Denso Antonio

Ronald Fresnillo

Tristan Rendorio

Patrol Route



Republic of the Philippines
Department of Environment and Natural Resources
Lawin Forest and Biodiversity Protection System

Summary of Patrol Observations

Observed Forest Condition

Forest Condition					Regeneration			
Old Growth	Advanced Secondary	Early Secondary	Open Uncultivated	Open Cultivated	Dense	Moderate	Sparse	None
		4	10	3			17	

Summary of Observed Threats

Tree Cutting	Charcoal	Kaingin	Farming	Infrastructure	Fire	Others
						0

List of Observed Threats

Waypoint ID	X	Y	Threat	Action Taken	Level of response required
-------------	---	---	--------	--------------	----------------------------