



Republic of the Philippines
Department of Environment and Natural Resources
MIMAROPA Region
PROVINCIAL ENVIRONMENT AND NATURAL RESOURCES OFFICE

DENR MIMAROPA RECORDS SECTION	
RECEIVED	
06 JUL 2022	
<input checked="" type="checkbox"/> INCOMING	<input type="checkbox"/> OUTGOING
BY: _____	DATE NO. _____

JUN 29 2022

MEMORANDUM

FOR : The Regional Executive Director
DENR-MIMAROPA Region
1515 L&S Bldg. Roxas Blvd.,
Ermita, Manila

THRU : The ARD for Technical Services

FROM : The OIC- Provincial Environment
And Natural Resources Officer

SUBJECT : **MONTHLY PORT MONITORING ACTIVITY REPORT
FOR PENRO OCCIDENTAL MINDORO FOR THE MONTH
OF JUNE CY 2022**

Respectfully submitted herewith is the compiled Monthly Port Monitoring Activity Report for PENRO Occidental Mindoro for the month of June CY 2022.

No illegal activities were observed in all piers and port.

For information and record.


ERNESTO E. TAÑADA

TSD-RP'S



Republic of the Philippines
Department of Environment and Natural Resources
MIMAROPA Region

Community Environment and Natural Resources Office
Brgy. Labangan, San Jose, Occidental Mindoro
Tel. Number (043) 457- 0236 / (043) 742-6627
Email: cenrosanjose@denr.gov.ph

JUN 21 2022

MEMORANDUM

FOR : The OIC, Regional Executive Director
DENR MIMAROPA Region

THRU : The OIC, PENR Officer
PENRO Mamburao, Occidental Mindoro




FROM : The CENR Officer

SUBJECT : **REPORT ON THE MOBILIZATION AND MONITORING OF WILDLIFE TRAFFIC MONITORING UNITS (WTMU) OF CENRO SAN JOSE IN AIRPORTS AND SEAPORTS COVERING THE MONTH OF JUNE OF CY 2022**

Respectfully forwarded is the report dated June 21, 2022 anent above subject that covered the seaport and airport in the Municipality of San Jose, Occidental Mindoro in which accordingly no violations were detected and encountered.

For information, record and further instruction.

EFREN L. DELOS REYES





Republic of the Philippines
Department of Environment and Natural Resources
MIMAROPA Region

Community Environment and Natural Resources Office

Brgy. Labangan, San Jose, Occidental Mindoro

Tel. Number (043) 457- 0236 / (043) 742-6627

Email: cenrosanjose@denr.gov.ph

June 21, 2022

MEMORANDUM

FOR : The CENR Officer

FROM : The Chief, EMS

SUBJECT : **REPORT REGARDING THE MOBILIZATION AND MONITORING OF WILDLIFE TRAFFIC MONITORING UNITS (WTMU) OF CENRO SAN JOSE IN AIRPORTS AND SEAPORTS FOR THE MONTH OF JUNE CY 2022**

In compliance with DENR MIMAROPA Regional Memorandum dated April 22, 2021 regarding the mobilization of Wildlife Traffic Monitoring Units in Airports and Seaports in MIMAROPA Provinces, the Enforcement and Monitoring Section of CENRO San Jose, Occidental Mindoro conducted monitoring in rotational basis with specific task/duties as stated in Rule 33.2 of the Joint DENR-DA-PCSD Administrative Order No. 01, Series of 2004.

Attached is the monitoring report for the month of June CY 2022 and geotagged photographs.

For your information and record.


HECTOR S. ARAGONES, JR.

**REPORT REGARDING THE MONITORING OF WILDLIFE TRAFFIC MONITORING
UNIT OF CENRO SAN JOSE IN AIRPORTS AND SEAPORTS FOR THE MONTH OF
JUNE CY 2022**

I. BACKGROUND INFORMATION

In compliance with DENR MIMAROPA Regional Memorandum dated April 22, 2021 regarding the mobilization of Wildlife Traffic Monitoring Units (WMTU) in Airports and Seaports in MIMARO Provinces, the Enforcement and Monitoring Section of CENRO San Jose, Occidental Mindoro conducted monitoring in rotational basis with specific task/duties as stated in Rule 33.2 of the Joint DENR-DA-PCSD Administrative Order No. 01, Series of 2004 also known as the Implementing Rules and Regulations (IRR) of Republic Act 9147, otherwise known as the Wildlife Resources Conservation and Protection Act of 2001.

In response so the aforementioned subject, the Enforcement and Monitoring Section of CENRO San Jose, Occidental Mindoro strengthened its Wildlife Traffic Monitoring Unit (WMTU) composing of:

- | | | |
|-----------------------------|---|---------------------|
| 1. Hector S. Aragoness, Jr. | - | Forester III |
| 2. Jomar B. Serquiña | - | Forester I |
| 3. Loren Kaye A. Garcia | - | Forest Technican II |
| 4. Dominic L. Vidal | - | Forest Technician I |
| 5. Delfin N. Casticimo, Jr. | - | Forest Ranger |
| 6. Mary Jean M. Barolo | - | Forest Ranger |

II. PURPOSE AND SCOPE

The Wildlife Traffic Monitoring Unit (WMTU) conducted monitoring at:

1. San Jose Airport, Brgy. San Roque, San Jose, Occidental Mindoro
2. San Jose Seaport, Brgy. Caminawit, San Jose, Occidental Mindoro

III. MONITORING SUMMARY

a. San Jose Airport Monitoring

San Jose Airport, formerly known as McGuire Airfield, is an airport serving the general area of San Jose, Occidental Mindoro the only airport within the jurisdiction of CENRO San Jose, Occidental Mindoro. The WMTU coordinated with Mr. Christopher G. Enriquez, manager of Civil Aviation Authority of the Philippines and main agency responsible for the regulation of aviation of San Jose Airport for the installation of DENR CENRO San Jose Desk on February 20, 2020 and for application of Identification Cards and All Access Pass of the team for better monitoring.

For month of June CY 2022, the available airline company is the **Cebu Pacific Airline** with flight schedules of:

Day of Flight	Time & Destination
Monday, Wednesday, Friday, Sunday	7:00 AM – Manila to San Jose
	9:00 AM – San Jose to Manila
Tuesday, Thursday, Saturday	7:00 AM – Manila to San Jose
	9:00 AM – San Jose to Manila
	11:00 AM – Manila to San Jose 1:00 PM – San Jose to Manila

The WMTU consistently monitored the San Jose Airport regarding Wildlife Trafficking for the month of May CY 2022, however, no violations were monitored and reported.

b. San Jose Seaport Monitoring

San Jose Seaport, also known as Caminawit Port, is the main seaport overseeing sea travels from Ilin and Ambulong Islands of San Jose, Occidental Mindoro, and also sea travels to and from Coron, Palawan and Semirara Island, Caluya, Antique. The WTMU coordinated with Mr. Delfin Lazaro, manager of Philippine Ports Authority and main agency responsible for the regulation of voyages of San Jose Seaport for support to Wildlife Traffic Monitoring via water transport and installation of DENR Desk on March 11, 2022. The WTMU also coordinated with the Barangay Local Government Unit of Caminawit, PNP Maritime and Philippine Coast Guard for collaboration on strict monitoring of illegal activities.

From June CY 2022, the present vessels and travel boats:

1. CAMINAWIT PORT A : (Big Vessels)

a. MV Saint Augustine De Ubon (RoRo Vessel)

- San Jose, Occidental Mindoro to Semirara Island, Caluya, Antique every Sunday at 10:30 AM

b. Montenegro Shipping Lines

- San Jose, Occidental Mindoro to Manila, Coron and Antique every Thursday at 11:00 AM

c. MV Argo De Oro II (Passenger-Cargo Vessel)

- Semirara Island, Caluya, Antique to San Jose, Occidental Mindoro every Monday at 6:00 AM
- San Jose, Occidental Mindoro to Semirara Island, Caluya, Antique every Tuesday at 10:30 AM
- Semirara Island, Caluya, Antique to San Jose, Occidental Mindoro every Wednesday at 6:00 AM
- San Jose, Occidental Mindoro to Semirara Island, Caluya, Antique every Thursday at 10:30 AM

d. MV Bunso Ferry II (Passenger-Cargo Vessel)

- San Jose, Occidental Mindoro to Coron, Palawan every Thursday at 10:30 AM
- Coron, Palawan to San Jose, Occidental Mindoro every Tuesday at 6:00 AM

2. CAMINAWIT PORT B : (Small Vessels)

a. MV Kalayaan XI (Passenger Vessel)

- Back and forth San Jose, Occidental Mindoro to Semirara Island, Caluya, Antique with indefinite schedule

b. MV Roxanne

- Back and forth San Jose, Occidental Mindoro to Semirara Island, Caluya, Antique with indefinite schedule

c. Motorized Passenger Boats

- Back and forth Caminawit Seaport, Brgy. Caminawit, San Jose, Occidental Mindoro to Ilin and Ambulong Islands, San Jose, Occidental Mindoro everyday

The WTMU consistently monitored the San Jose Seaport not only for violations of RA 9147 but also for the monitoring of other Environmental Laws like PD 705. However, for the month of May CY 2022 up to this date, the WTMU did not find any violations regarding the Illegal Wildlife Trafficking. The WTMU will continue to monitor the San Jose Seaport for the protection of our environment and natural resources.

Attached are the geotagged photographs of the monitoring of the Wildlife Traffic Monitoring Unit for the month of June CY 2022.

Fore your information and record.

Prepared by:


LOREN KAYE A. GARCIA
Forest Technician II

Noted by:


HECTOR S. ARAGONES, JR.
Forester III/EMS, Chief

GEOTAGGED PHOTOGRAPHS
Monitoring of San Jose Airport (June CY 2022)
Brgy. San Roque
San Jose, Occidental Mindoro




PHOTO OF FOREST TECHNICIAN II LOREN KAYE A. GARCIA WHILE MONITORING AS WTMU AT THE DENR DESK ,SAN JOSE AIRPORT, BRGY. SAN ROQUE, SAN JOSE, OCCIDENTAL MINDORO



PHOTO OF PASSENGERS AT THE DEPARTURE AREA AT SAN JOSE AIRPORT, SAN JOSE, OCCIDENTAL MINDORO

GEOTAGGED PHOTOGRAPHS
Monitoring of San Jose Airport (June CY 2022)
Brgy. San Roque
San Jose, Occidental Mindoro



PHOTO OF FOREST RANGER MARY JEAN M. BAROLO WHILE MONITORING AS WTMU AT THE DENR DESK ,SAN JOSE AIRPORT, BRGY. SAN ROQUE, SAN JOSE, OCCIDENTAL MINDORO



PHOTO OF PASSENGERS AT THE DEPARTURE AREA THAT ARE ABOUT TO CHECK IN THEIR BAGGAGES MONITORED BY AIRPORT POLICE AT SAN JOSE AIRPORT, SAN JOSE, OCCIDENTAL MINDORO



PHOTO OF PORT OF SAN JOSE, OCCIDENTAL MINDORO MANAGED BY THE PHILIPPINE PORTS AUTHORITY.



PHOTO OF FOREST TECHNICIAN II LOREN KAYE A. GARCIA WHILE CONDUCTING MONITORING OF PASSENGER BOATS BOUND TO ILIN AND AMBULONG ISLANDS, SAN JOSE, OCCIDENTAL MINDORO

GEOTAGGED PHOTOGRAPHS
Monitoring of San Jose Seaport (June CY 2022)
Brgy. Caminawit
San Jose, Occidental Mindoro



**PHOTO OF PASSENGER BOATS BOUND TO ILIN AND AMBULONG ISLANDS,
SAN JOSE, OCCIDENTAL MINDORO**



**PHOTO OF PASSENGER BOATS BOUND TO ILIN AND AMBULONG ISLANDS,
SAN JOSE, OCCIDENTAL MINDORO**



Republic of the Philippines
Department of Environment and Natural Resources
MIMAROPA Region

Community Environment And Natural Resources Office
National road, Barangay, Sto. Niño, Sablayan, Occidental Mindoro
Email: denrcsby02@gmail.com

June 23, 2022

MEMORANDUM

FOR : The Regional Executive Director
1515 L&S Building
Roxas Blvd. Ermita, Manila

THRU : The OIC – PENR Officer
Occidental Mindoro



FROM : The CENR Officer
Sablayan, Occidental Mindoro

SUBJECT : **PORT MONITORING ACTIVITY OF
ENFORCEMENT AND MONITORING SECTION
(EMS) OF CENRO SABLAYAN**

Respectfully forwarded herewith is the memorandum dated June 22, 2022 from the Chief, Enforcement and Monitoring Section (EMS), Forester Ariston SJ Ramos relative to the above mentioned subject.

For information and record.


ANASTACIO A. SANTOS





Republic of the Philippines
Department of Environment and Natural Resources
MIMAROPA Region

Community Environment And Natural Resources Office
National road, Barangay, Sto. Niño, Sablayan, Occidental Mindoro
Email: denrcsby02@gmail.com

June 22, 2022

MEMORANDUM

FOR : The CENR Officer
Sablayan, Occidental Midoro


FROM : The Chief, Enforcement and Monitoring Section (EMS)
CENRO Sablayan, Occidental Mindoro

SUBJECT : **PORT MONITORING ACTIVITY OF
ENFORCEMENT AND MONITORING SECTION
(EMS) OF CENRO SABLAYAN**

Respectfully submitted herewith is the report concerning on the port monitoring activity of DENR-CENRO Sablayan, Enforcement and Monitoring Section (EMS).

Attached are narrative report and photo documentation regarding on the above mentioned subject.

For information and record.


ARISTON S.J. RAMOS



Republic of the Philippines
Department of Environment and Natural Resources
MIMAROPA Region

Community Environment and Natural Resources Office
National Road, Barangay Sto. Niño, Sablayan, Occidental Mindoro
Email: denrcsby02@gmail.com

NARRATIVE


To secure the 0% importation of wildlife and to protect the environment and natural resources, checking and inspection of all suspected vehicle that may carry wildlife or other illegal forest product is part of the activity by the DENR-CENRO Sablayan, Occidental Mindoro as Mandated. Port monitoring is regularly conducted by the Enforcement and Monitoring Section (EMS) personnel.

All sea vessel (motorized banca) were searched to ensure that there was no illegal forest activity will transpire last June 2, 2022 at Tayamaan sea port located at Barangay Tayamaan, Mamburao, Occidental Mindoro. After 24 hours of duty and monitoring, illegal forest activity was not observed.


Lubang sea port were monitored on June 16, 2022 by selected Enforcement and Monitoring Section (EMS) personnel. illegal activity was absent after 24 hours of monitoring.

On June 20, 2022, selected Enforcement and Monitoring Section (EMS) personnel of DENR-CENRO Sablayan were deployed to monitor Civil Aviation Authority of the Philippines, Lubang Airport, Occidental Mindoro. No air craft were present during the monitoring. After 24 hours of duty, there were no illegal activity encountered.

Prepared by:


SHERWIN JED V. DAVID
Forest Ranger

Attested by:


ARISTON S.J. RAMOS
Forester II / Chief, EMS



Republic of the Philippines
Department of Environment and Natural Resources
MIMAROPA Region
Community Environment and Natural Resources Office
National Road, Barangay Sto. Niño, Sablayan, Occidental Mindoro
Email: denrcsby02@gmail.com

