



Republic of the Philippines
Department of Environment and Natural Resources
MIMAROPA Region
PROVINCIAL ENVIRONMENT AND NATURAL RESOURCES OFFICE



JUL 01 2022

MEMORANDUM

FOR : The Regional Executive Director
DENR MIMAROPA Region
1515 L&S Bldg. Roxas Blvd. Ermita, Manila

THRU : The ARD for Technical Services

FROM : The OIC, PENR Officer

SUBJECT : **SUBMISSION OF REPORT ON FIRELINE CONSTRUCTED
WITHIN THE ADMINISTRATIVE JURISDICTION OF
CENRO SABLAYAN, OCCIDENTAL MINDORO**

Respectfully forwarded is the memorandum dated June 21, 2022 of CENRO Sablayan regarding above-mentioned subject. The said activity is a target under Menu 8. Effective Forest Fire, Pest and Disease Management Measures based on the approved Work and Financial Plan FY 2022.

Attached is the narrative report with its annexes.

For your information and record.


ERNESTO E. TAÑADA



Department of Environment and Natural Resources
PENRO Occidental Mindoro

PENRO DOCUMENT ACTION TRACKING SLIP

Provincial Doc. Number	P-2022-0002623		
Originating Office	CENRO SABLAYAN	Date Received	2022-06-27
Sender	FOR. ANASTACIO A. SANTOS		
Address	SABLAYAN OCC MDO		
Subject	SUBMISSION OF REPORT ON FIRELINE CONSTRUCTED WITHIN THE ADMINISTRATIVE JURISDICTION OF CENRO SABLAYAN OCCIDENTAL MINDORO		
Addressee	PENRO		
Document Type	MEMORANDUM		
Attachment(s)	5 PAGES 3 SETS		
Route to/Date/Time Received	Released to/Date/Time Released	Action Required/Taken Remarks/Status	
RECORDS / 2022-06-27 / BY: records	PENRO / 2022-06-27	OUT //	
PENRO - TSD 12-3 06-27-22 08:54 TSD - SBY - 232-7 cc p/q/n	<i>Ch. TSD</i> chng, mts	<i>Ph. ant</i> <i>T.</i> For your information and proper action, pl. Twp <i>[Signature]</i> 06/29/22	



Republic of the Philippines
Department of Environment and Natural Resources
MIMAROPA Region
COMMUNITY ENVIRONMENT AND NATURAL RESOURCES OFFICE

June 21, 2022

MEMORANDUM

FOR : The Regional Executive Director
1515 L&S Bldg. Roxas Boulevard, Ermita, Manila

THRU : The OIC, PENR Officer
Mamburao, Occidental Mindoro

FROM : The CENR Officer

SUBJECT : **SUBMISSION OF REPORT ON FIRELINE CONSTRUCTED
WITHIN THE ADMINISTRATIVE JURISDICTION OF
CENRO SABLAYAN OCCIDENTAL MINDORO**


Forwarded is the narrative report of the Assistant Chief, Enforcement and Monitoring Section FTII Jeremy Russel A. Saracanlao dated June 21, 2022 regarding the completion of the construction of fireline within the graduated NGP sites in Brgy. Balao, Abra de Ilog, Occidental Mindoro.


The completed firelines are evenly distributed within the identified fire prone area. It has a total length of 5.0 kilometers with width of around 10 meters. The activity/project was implemented by Admin and the Indigenous People-Iraya tribe of Abra de Ilog were tapped by the Office to provide the labor services.

Attached are the digitized map and geo-tagged photos.

For your information and record.


FOR. ANASTACIO A. SANTOS, MPA

RECORDS	
RECEIVED BY:	
DATE:	6-24-22
RELEASED BY:	
DATE:	
TIME:	

PENRO	
ISO 12-3	
DATE:	06-27-22
TIME:	2:54

TSD	
SPY-232-7	
RECEIVED BY:	
DATE:	06/29/22
TIME:	



Republic of the Philippines
Department of Environment and Natural Resources
MIMAROPA Region
COMMUNITY ENVIRONMENT AND NATURAL RESOURCES OFFICE
National Road, Brgy. Sto. Niño, Sablayan, Occidental Mindoro
E-mail: cenrosablayan@denr.gov.ph

June 21, 2022

MEMORANDUM


FOR : The CENR Officer
THRU : The Deputy CENR Officer
FROM : The FTII/Asst. Chief, Enforcement and Monitoring Section
SUBJECT : **NARRATIVE REPORT ON FIRELINE ESTABLISHMENT
WITHIN THE GRADUATED NGP SITE IN THE
MUNICIPALITY OF ABRA DE ILOG, OCCIDENTAL
MINDORO**

The fire prone area was identified and delineated on March 8, 2022 by FR Randy Paguio, Rodrigo Castillo, Ronald Tendido and FT Dennis Ferratero. Major portion of the area was grass land and some parts are secondary and close forest. From 2013 to 2014, the area was plantation project under the E.O 26 NGP for 3 consecutive years. Some portion of the area was identified as often burned during dry season.

The construction of fire line was started on April 27, 2022 and finished on May 31, 2022. The finished/constructed fireline has a length of 5.0 kilometers with a width of 10 meters.

Attached are the digitized map and geo-tagged photos.

For your information and record.


JEREMY RUSSEL A. SARACANLAO

