




Republic of the Philippines
Department of Environment and Natural Resources
MIMAROPA Region
PROVINCIAL ENVIRONMENT AND NATURAL RESOURCES OFFICE
Bgy. Sta. Monica, Puerto Princesa City, Palawan
Telfax No. (048) 434 - 8791
Email Add: penropalawan@denr.gov.ph



June 28, 2022

MEMORANDUM

FOR : The Regional Executive Director
DENR MIMAROPA Region
1515 L and S Bldg., Roxas Boulevard
Ermita, Manila

FROM : The Provincial Environment and
Natural Resources Officer

SUBJECT : **REPORT/UPDATE RE: CONSOLIDATED LAWIN PATROLS
CONDUCTED FOR THE MONTH OF MAY AND SUMMARY OF
ACCOMPLISHMENT FOR 2022**


Respectfully forwarded is the memorandum of CENRO Coron, Palawan dated May 24, 2022 relative the above subject.

Per memorandum, CENRO Coron submitted the copies of reports/updates and summary of LAWIN patrolling activities within the conservation area from April 21, 2022 to May 20, 2022 with a total of 133.43 kilometers out of twenty (20) total patrols. The patrol teams accomplished a total of 540.37 kilometers within the designated conservation area including within the Busuanga Pasture Reserve (BPR) area.

For information and record.

Copy Furnished:
CENRO Coron Palawan
File/2022-009ACG/MES Doc. Ref. No. 2022-5204


FELIZARDO B. CAYATOC

**DENR PENRO
PALAWAN RECORDS
RELEASED**
BY: 
DATE: JUN 30 2022 22-1578



Republic of the Philippines
Department of Environment and Natural Resources
MIMAROPA REGION
Community Environment and Natural Resources Office
Barangay Poblacion 5, Coron, Palawan

MEMORANDUM

FOR : The Regional Executive Director
DENR-RIV MIMAROPA
1515 L&S Bldg. Roxas, Blvd.
Ermita, Manila

THRU : The Provincial Environment and
Natural Resources Officer

FROM : The [redacted] – Community Environment and
Natural Resources Officer

DATE : May 24, 2022

SUBJECT : **REPORT/UPDATE RE: CONSOLIDATED LAWIN PATROLS
CONDUCTED FOR THE MONTH OF MAY AND
SUMMARY OF ACCOMPLISHMENT FOR 2022.**

DENR PENRO
PALAWAN RECORDS
RECEIVED

BY: [Signature]
DATE: 06-05-2022 22-5204

Forwarded herewith are copies of reports/updates and summary of Lawin Patrolling conducted within the conservation area of CENRO Coron, Palawan from **April 21, 2022 to May 20, 2022** with a total of **133.43** kilometers.

To date, the Lawin Team accomplished a total of **540.37** kilometers distance patrolled within our area of jurisdiction and Conservation Area as well as to include patrolling within Busuanga Pasture Reserve (BPR).

Patrolling within the above period was maximized to meet the scheduled on our submitted patrol plan. This is to ensure continuous monitoring and regular presence of our personnel within our administrative jurisdiction.

For information and record.

[Signature]
ARNOLDO A. BLAZA JR.
CENRO
*ems/lai





FOR : The Community Environment and Natural Resources Officer

FROM : The Data Manager – Lawin

DATE : May 24, 2022

SUBJECT : **SUBMISSION OF MONTHLY LAWIN PATROL DATA AND ACCOMPLISHMENT FOR THE MONTH OF MAY 2022**

Respectfully submitted is our Monthly Report of Lawin Patrol Accomplishment for the month of May of CENRO - Coron covering the period from **April 21 to May 20, 2022**.

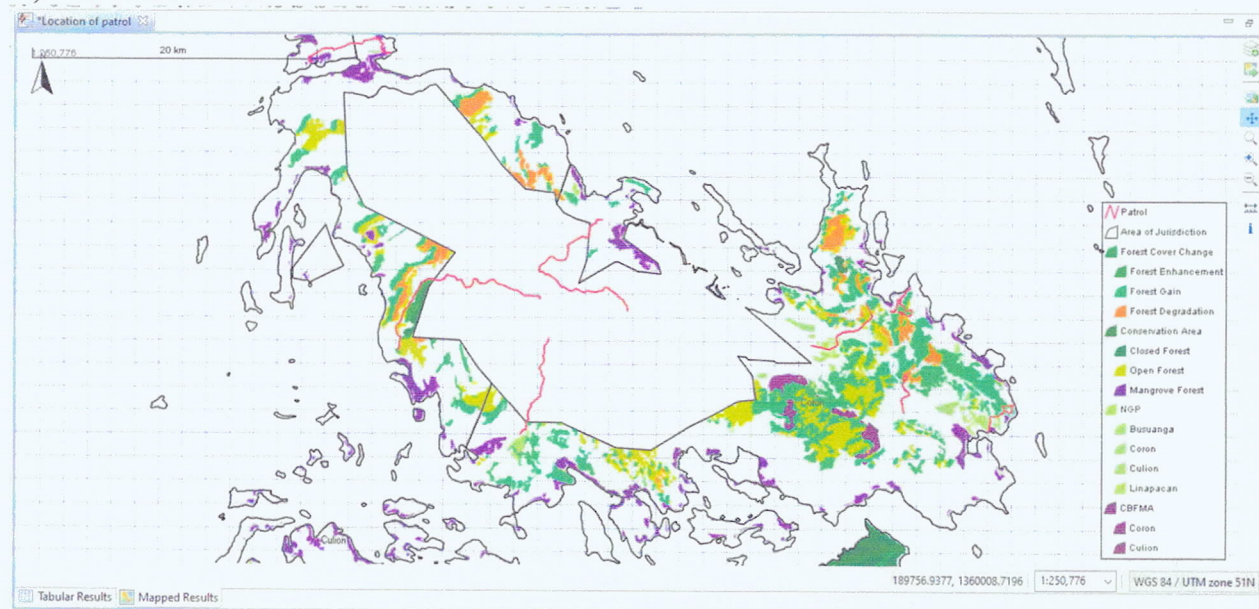
For the period stated above, we have earned a total of **Twenty (20)** patrols with a corresponding **133.43** kilometers distance consolidated data from patrol teams patrolled within our area of jurisdiction for the month.

Patrol Details:

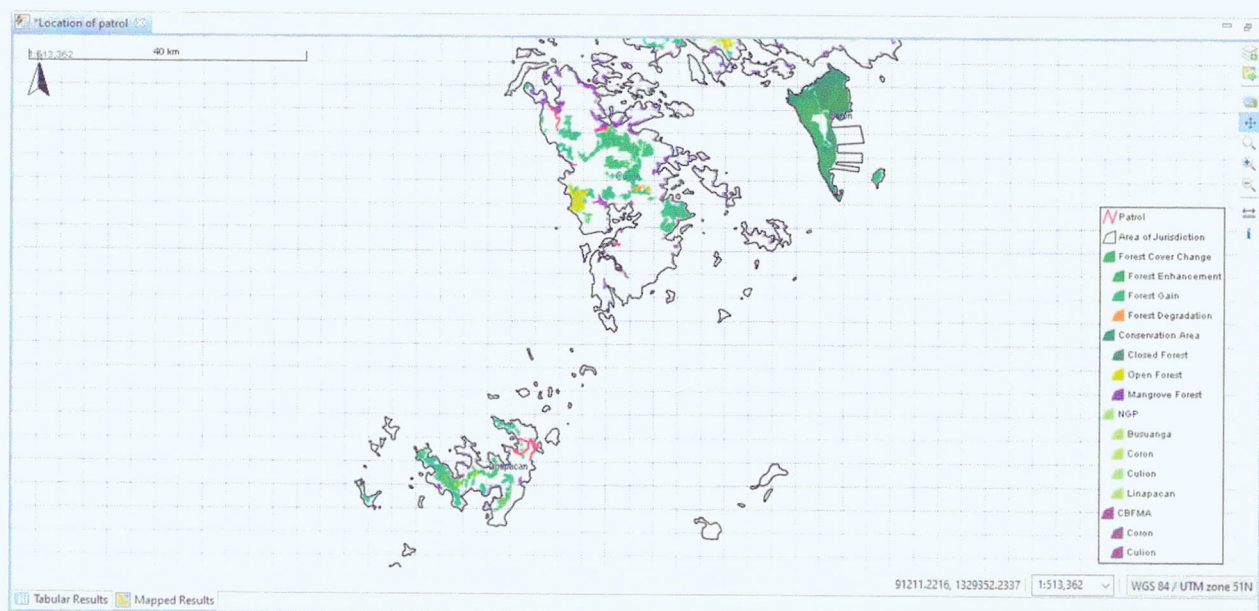
	PATROL ID	PATROL	PATROL	Team	Distance
	NUMBER	PATROL LOCATION	DATE	(1,2,3 &4)	(km)
1	175309_000969	Malbukaya, Borac, Coron	05/11/2022	1	5.00
2	175309_000970	San Nicolas-Docol, Decabobo, Coron	05/12/2022	1	7.56
3	175309_000971	Berecan, Borac, Coron	05/19/2022	1	5.56
4	175309_000972	Minanga, Turda, Coron	05/18/2022	1	7.26
5	175309_000967	Caluit Safari, Buluang, Busuanga	05/03/2022	2	8.77
6	175309_000968	San Jose-Decalachao, Coron	05/05/2022	2	15.63
7	175309_000978	Decalachao-Bugtong, Busuanga	05/20/2022	2	17.11
8	175309_000979	Sto. Nino, Busuanga	05/19/2022	2	8.45
9	175309_000962	Malaking Patag, Culion	04/07/2022	3	3.98
10	175309_000963	Malaking Patag-Binudac, Culion	04/08/2022	3	10.61
11	175309_000964	Malaking Patag-Halsey, Culion	04/11/2022	3	11.79
12	175309_000965	Balanga, Luac, Culion	04/18/2022	3	3.91
13	175309_000966	Halsey, Culion	04/26/2022	3	2.36
14	175309_000980	Canimango, Galoc, Culion	05/19/2022	3	5.65
15	175309_000981	Luac, Culion	05/20/2022	3	2.62
16	175309_000973	San Miguel, Linapacan	05/02/2022	4	4.30
17	175309_000974	San Miguel, Linapacan	05/04/2022	4	2.50
18	175309_000975	San Miguel, Linapacan	05/05/2022	4	2.23
19	175309_000976	San Miguel, Linapacan	05/19/2022	4	2.59
20	175309_000977	San Miguel, Linapacan	05/20/2022	4	5.55
		Coron Team		25.38	
		Busuanga Team		49.96	
		Culion Team		40.92	
		Linapacan Team		17.17	
		Total		133.43	

1. Patrol location, Observations/Threats, Action Taken or Apprehensions during our patrolling/monitoring;

A) Patrol Location:

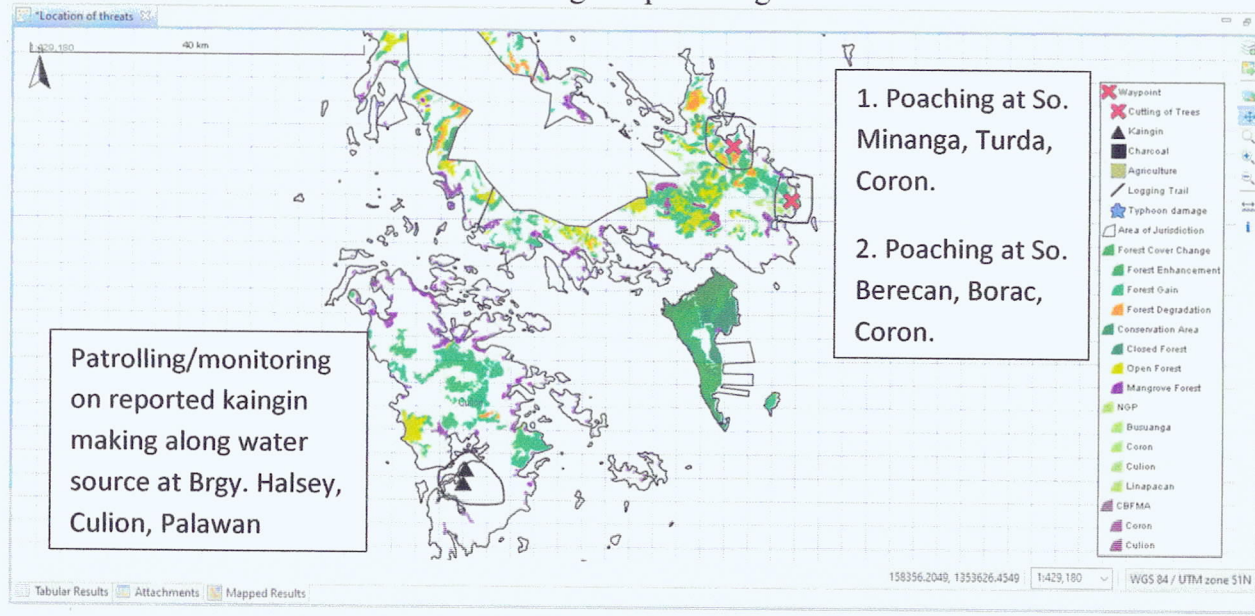


Coron and Busuanga Patrol Routes

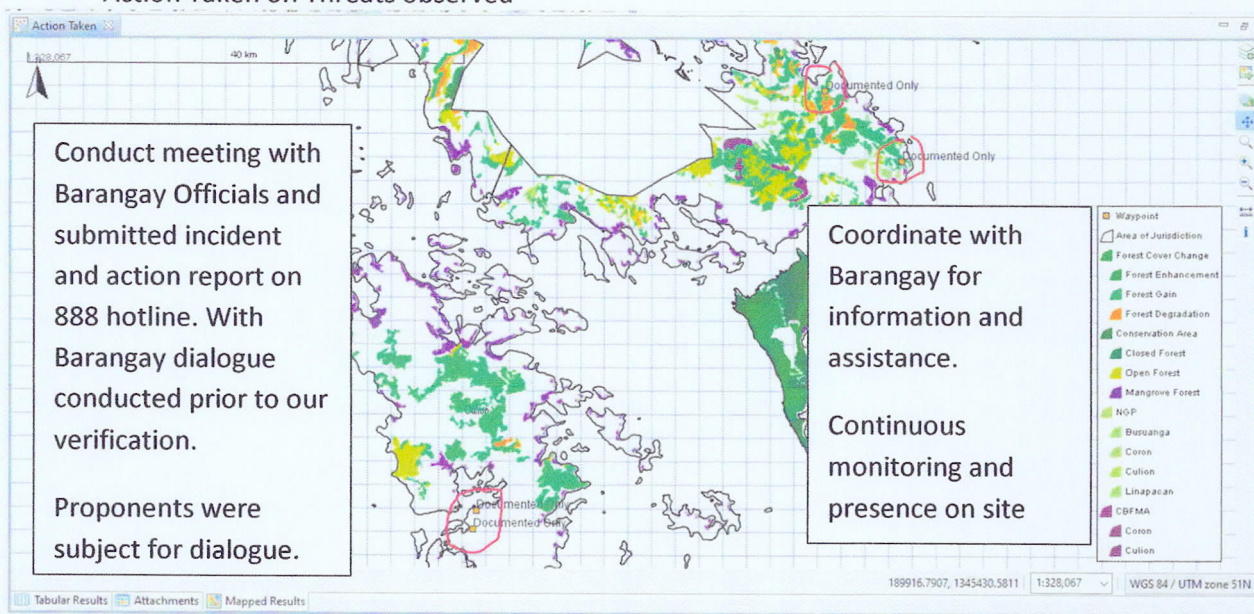


Culion and Linapacan Patrol Routes


Threats observed and location during our patrolling



Action Taken on Threats observed



Kaingin making at Barangay Halsey taken nearby water source.



Unpursuit timber poaching at So. Berecan, Barangay Borac, Coron, Palawan. Coordinated to the Barangay for information and monitoring assistance. Subject for follow-up surveillance.

B) Patroller's Accomplishments for the year in Kilometer Distance:



Information and Activities:

- A) During the conduct of regular patrolling and monitoring, there were no threats observed and detected for the above period for Busuanga and Linapacan Sector/Teams.
- B) Some teams were with composite patrolling within Busuanga Pasture Reserve (BPR) areas.
- C) An isolated observation taken at Culion for a Kaingin Making which was immediately acted with the assistance of the Barangay officials. Further, subject for a schedule of dialogue between the complainant and the respondents.
- D) Unpursuit apprehension on poachers/offenders taking timber poaching at So. Berecan, Barangay Borac, Coron, Palawan.
- E) Every threat observations were reported/coordinated to Barangay concern for information and monitoring assistance.
- F) Conduct continuous monitoring and regular patrolling to Barangay noted with prone reports and previous observation taken.

For information, record and further instruction/s

Prepared by:


ELIZALDE M. SEGUNDO
FTII/Data Manager


LYNETH A. ILOVINO
FR/Asst. Data Manager

Noted by:


EMMA C. FRANCISCO
FII/Chief Forest Protection


EDWIN I. CAC
SEMS/Chief MES



Forest Protection Effectiveness Report

Region 04B - Coron

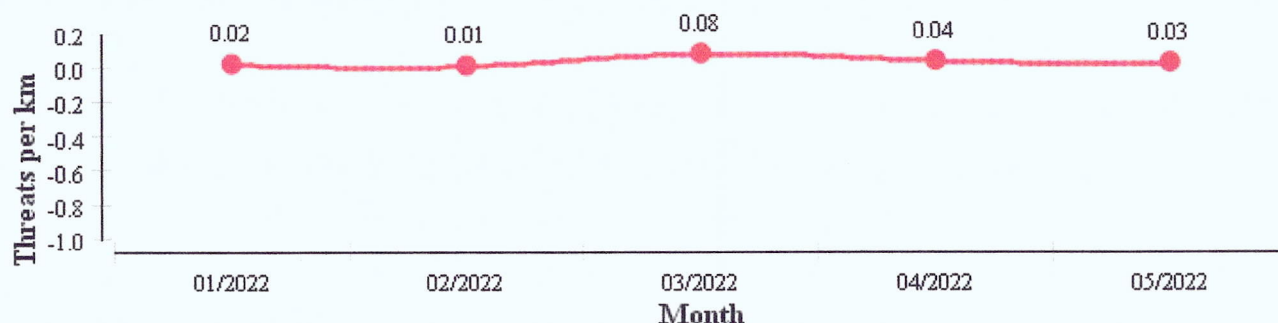
Number of days analyzed: 143

24 May 2022 10:06 PM

This reports presents trends in observations of forest condition, regeneration, threats and indicator species. The combined presentation allows for an evaluation if protection efforts are effective, conservation targets are met and the forest achieves the desired future forest condition. Protection efforts are effective, when records of forest condition, regeneration and indicator species show an upward trend towards more observations more and denser regeneration, particularly in degraded forest areas. Increasing trends in indicator species suggest that the improved forest condition is providing a better habitat for forest dependent species. All trends presented are put in relation to the patrol effort to provide comparability. Forest cover data were derived from 2003 and 2010 NAMRIA land cover maps.

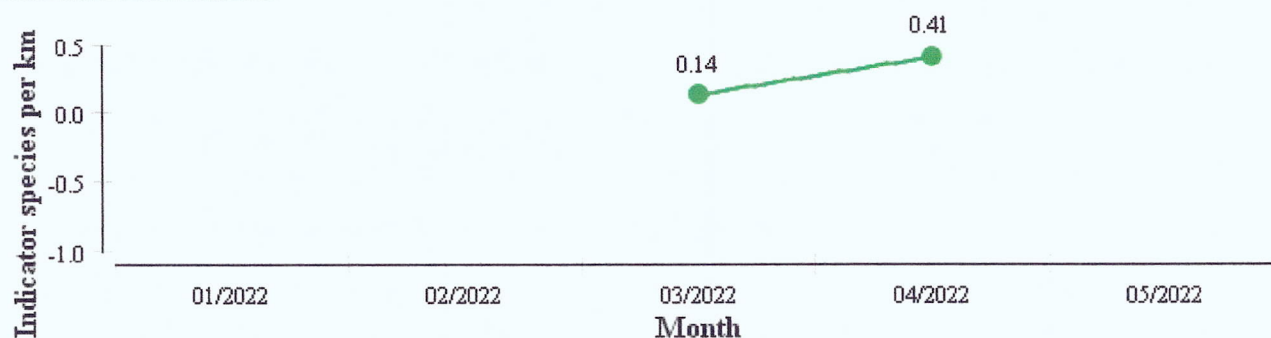
Trends of Observations per Patrol Kilometer in the Forest Conservation Area

Trend in Threats



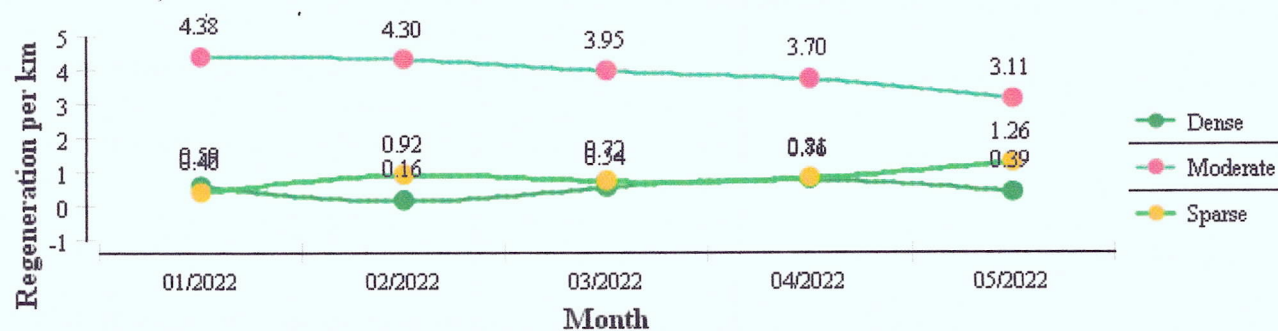
A decreasing trend in threats in the forest conservation area mean effective forest protection; an increasing trend means the opposite.

Trend in Indicator Species



An increasing trend in indicator species in the forest conservation area means effective forest protection; a decreasing trend means the opposite.

Trends in Regeneration Density



An increasing trend in regeneration means effective forest protection; a decreasing trend means the opposite.

Trends of most common Threats

