



Republic of the Philippines
Department of Environment and Natural Resources
MIMAROPA Region 53

DENR MIMAROPA RECORDS SECTION	
RECEIVED	
n 8 JUL 2022	
<input type="checkbox"/> INCOMING	<input type="checkbox"/> OUTGOING
BY: _____	DATE NO. _____
TIME _____	

June 10, 2022

MEMORANDUM

FOR : The Regional Executive Director
DENR MIMAROPA Region
1515 L & S Building, Roxas Boulevard,
Ermita, Manila

THRU : The Assistant Regional Director
for Technical Services

FROM : The In-Charge, PENRO Romblon
Odiongan, Romblon

SUBJECT : SECOND QUARTER REPORT ON TECHNICAL ASSISTANCE TO
LGUs ON COASTAL AND MARINE RELATED CONCERNS

Respectfully submitting is the Second Quarter CY-2022 Report on the Technical Assistance to LGUs on coastal and marine related concerns under WFP 2022 - Coastal and Marine Ecosystems Rehabilitation Sub-Program.

Please be informed that this Office have provided technical assistance to LGU Ferrol, Romblon and facilitated to resolve the issue on resource use conflict within easement zone utilized for tourism purposes at So. Binucot Bunsoran, Ferrol, Romblon.

For information and record.


MSD CHIEF THELMOS S. HERNANDEZ



SECOND QUARTER REPORT ON TECHNICAL ASSISTANCE TO LGUs ON COASTAL AND MARINE RELATED CONCERNS

This pertains to the implementation of Work and Financial Plan 2022 on Coastal and Marine Ecosystems Rehabilitation Sub-Program under Technical Assistance Component – TA to LGUs on coastal and marine related concerns.

For this quarter, this Office facilitated to resolve the issue on resource use conflict within easement zone utilized for tourism purposes at So. Binucot Bunsoran, Ferrol, Romblon.

DESCRIPTION AND RATIONALE

The Coastal and Marine Ecosystems Management Program (CMEMP) is a national program which aims to comprehensively manage, address and effectively reduce the drivers and threats of degradation of the coastal and marine ecosystems in order to achieve and promote sustainability of ecosystem services, food security and climate change resiliency for the benefit of the present and future generations.

Under the CMEMP, protection and management shall be anchored on the following approaches: (a) Integrated Coastal Management; (b) Partnership Building; (c) Ecotourism/Sustainable Tourism; (d) Protection, Management, and Law Enforcement; (e) Communication, Education, and Public Awareness; and (f) Valuation of Ecosystems Services.

The Technical Component of CMEMP covers the sharing or transfer of technical capacity of the DENR personnel to the Local Government Units (LGUs). Types of technical assistance that may be provided to LGUs are the following: conduct of Participatory Coastal Resource Assessment (PCRA); MPA establishment; MPA support e.g. marker buoys, mooring bouys; and MPA support to maintenance and protection e.g. Crown-of-thorns removal, Coral Bleaching Monitoring, support to environmental events, citizen science, social marketing, etc.

RESULTS AND DISCUSSION

For the second quarter CY-2022, this Office have provided technical assistance to LGU Ferrol, Romblon and facilitated to resolve the issue on resource use conflict within easement zone utilized for tourism purposes at So. Binucot, Bunsoran, Ferrol, Romblon.

On a letter dated April 19, 2022, Municipal Mayor Jovencio Ll. Mayor, Jr. of Ferrol, Romblon requested for assistance from this Office to resolve issues regarding encroachment of private entity



to government property specifically ongoing construction of cottages made of light material structures within salvage zone at So. Binucot, Bunsoran, Ferrol, Romblon.

Thus, this Office conducted investigation/inspection of the said allegations at Binucot, Bunsoran, Romblon. The team coordinated with the LGU and interviewed the concerned individuals. The inspection verified that there is an on-going construction of cottages within the MPA where the Pawikan Hatchery was also located. The congested cottages and overcrowded visitors in the area would cause disturbance and pose potential harm to marine turtles nesting in the area. Further, the cottages are also positioned within the 20-meter legal easement and such occupation violates the provision of Presidential Decree No. 1067 known as the “Water Code of the Philippines” under Article 51.

On a letter dated May 6, 2022 signed by PENR Officer Maximo C. Landrito, this Office recommended the issuance of Notice to Vacate to the erring occupants. However, delineation must be conducted first to validate whether the location of the cottages are indeed within the salvage zone.

Furthermore, LGU Ferrol invited this Office to a meeting on June 7, 2022 with the involved individuals to finally resolve issues regarding this matter. SI Eric F. Hindap and FI Marielle V. Magallanes attended the said meeting. Present in the meeting are Hon. Jovencio Ll. Mayor, Jr. along with LGU Officials and MAO, PNP-Ferrol MPS, BLGU-Bunsoran Officials, and the caretaker of the beach resort who oversees the construction of the cottages.

The meeting facilitated the discussion of the standing issue. SI Hindap explained the results of the investigation conducted and its recommendation to issue Notice to Vacate pursuant to PD No. 1067. The LGU has the jurisdiction to implement this and issue Notice to Vacate to the persons involved pursuant to their Municipal Resolution No. 10-2013 “Resolution Adopting Ordinance Declaring the Mangrove Areas, Beaches and Estuary, Coral and Coral Reef and Islet in the Jurisdiction of Ferrol, Romblon a Marine Protected Area, Prescribing Fines for Any Violation and for Other Purposes”.

It was also taken into consideration that the area is established as MPA which is a home to diverse marine resources and also serves as nesting site for marine turtles. The congested cottages and the influx of tourism activities in the area poses threat to these resources especially to the marine turtles nesting in the area. The Municipal Agriculture Office stated that there is an observed decrease in marine turtle nesting in the area for the past year and reported destruction of marine resources such as “manlot” or large sea shells due to tourism activities.

Punong Barangay Ernie Falo of Bunsoran which owns three (3) cottages in the area agreed to self-demolish/vacate his property in accordance with the Municipal Ordinance and whatever the LGU deemed necessary. However, Barangay Kagawad Ariel A. Andres, caretaker of beach resort who



oversees the ongoing construction of cottages stated that he will discuss the results of the meeting to the owner (Osorio family) and seek advice from their attorney, Atty. Rolly Roldan.


It was agreed that the LGU must strictly implement PD 1067 and Municipal Resolution No. 10-2013 to resolve this issue. Also, marker buoys should be installed to locate the boundaries of the MPA in order to regulate tourism activities. In the issue of encroachment, delineation of salvage zones must be conducted.

CONCLUSIONS AND RECOMMENDATIONS


The issue on resource use conflict within easement zone utilized for tourism purposes at So. Binucot Bunsoran, Ferrol, Romblon was resolved through strict implementation of PD 1067 and Municipal Resolution No. 10-2013. It is recommended that marker buoys should be installed to locate the boundaries of the MPA in order to regulate tourism activities. Also, delineation of salvage zones must be conducted to verify issues on encroachment.

For information, reference and record.

Prepared:


MARIELLE V. MAGALLANES
Forester I

Reviewed:


ARLYN D. BALIBAG
Chief, CDS




PHOTODOCUMENTATION



Ongoing construction of cottages at So. Binucot, Bunsoran, Ferrol, Romblon



PHOTODOCUMENTATION



Coordination with Bantay Dagat and MAO



PHOTODOCUMENTATION



Meeting with the LGU and concerned individuals at Ferrol, Romblon

Republic of the Philippines
Province of Romblon
MUNICIPALITY OF FERROL
-o0o-

OFFICE OF THE SANGGUNIANG BAYAN

EXCERPT FROM THE MINUTES OF THE 4TH REGULAR SESSION OF THE SANGGUNIANG BAYAN OF FERROL, ROMBLON FOR CALENDAR YEAR 2012 HELD AT THE MUNICIPAL SESSION HALL ON AUGUST 5, 2013 AT 9: 00 O'CLOCK IN THE MORNING.

PRESENT:

Vice Mayor Vicente P. Gregorio	Presiding Officer
Councilor Antonio F. Compas	Member
Councilor Eva G. Agustin	Member
Councilor Pedro F. Gelindon	Member
Councilor Faith S. Lota	Member
Councilor Redante C. Prado	Member
Councilor Christian Ll. Gervacio	Member
Councilor Nathaniel M. Sarmiento	Member
Councilor Cezzane C. Fabila	Member, Ex-Officio, Rep. of Mun. SK Fed.
Councilor Angela S. Castillon	Member, Ex-Officio Rep. of ABC
Councilor Danny F. Fontamillas	

ABSENT:
NONE

RESOLUTION NO. 10 – 2013

Sponsor: Hon. Antonio F. Compas
Co-Sponsor: Hon. Christian Ll. Gervacio

RESOLUTION ADOPTING ORDINANCE DECLARING THE MANGROVE AREAS, BEACHES AND ESTUARY, CORAL AND CORAL REEF AND ISLET IN THE JURISDICTION OF FERROL, ROMBLON A MARINE PROTECTED AREA, PRESCRIBING FINES FOR ANY VIOLATION AND FOR OTHER PURPOSES.

WHEREAS, Philippine Archipelago consisting of terrestrial, aerial, fluvial including territorial sea and sea bed and other submarine areas, water around, between, and connecting the islands of the archipelago regardless of their breadth and dimensions, are within the domain, sovereignty and jurisdiction of the Philippines government and governed by the Fundamental Law of the Land;

WHEREAS, the term mentioned "water around between, and connecting the island"... are interpreted and defined as inland or internal water and considered in the same light as national waters which embraces rivers, canal and lakes, and it gives meaning as municipal waters upon the enactment of RA 8550, which further includes the salvage or marine zone with breadth of twenty (20) meters distance from the shoreline at high tide upward on shore land and the management, conservation, utilization of the same were devolved to local government unit concerned;

WHEREAS, considering that local government was vested by authority and legal rights over the municipal waters, its resources including the mangroves and the beaches, and to resolutely effect the essence of conservation, management, utilization and development, the body resolved to enact the foregoing ordinance to wit:

ORDINANCE NO. 04 - 2013

AN ORDINANCE DECLARING THE MANGROVE AREAS, BEACHES AND ESTUARY, CORAL AND CORAL REEF AND ISLET IN THE JURISDICTION OF FERROL, ROMBLON A MARINE PROTECTED AREA, PRESCRIBING FINES FOR ANY VIOLATION AND FOR OTHER PURPOSES.

Be it enacted by the Sanguniang Bayan of Ferrol, Romblon, Philippines in Session assembled:

Section 1. Purpose of this act is to uphold the conservation, management and development of mangroves, Beaches and Estuary, Coral and Coral Reef and Islet embrace by the municipal waters of Ferrol, Romblon.

Section 2. Mangrove Areas, tourist potential beaches and estuary, coral and coral reef including Binucot and bagulayag Islet are hereby declared a Marine Protected Area of the municipality of Ferrol, Romblon.

Section 3. As used in this Ordinance the following term shall mean:

1. Mangrove areas – a community of intertidal plants primarily a tree and most likely include a tree classified in local term as: Bachawan, Piyapi, Talisay, Pagatpat, Dapdap etc., and their environment.
2. Estuary – A mouth of river or stream or a section of river meeting the sea where tide flows in causing fresh water and salt water mix and most likely become a body of brackish water.
3. Tourist Potential Beaches – defined as Guin-awayan beach and Baybay Hinag-oman of Barangay Hinag-oman, Binucot Beach of Barangay Bonsuran, Punta and Tingaray Beach of Barangay Poblacion including the Reclamation Areas or bay-walk, Atabay, Tubigon proper and Bagulayag Beach of Barangay Tubigon, Ferrol, Romblon.

Section 4. No person or group of person are allowed to cut trees classified as mangroves in Section 3.1 of this Ordinance, whether may it be a trunk or a branches or to remove and gather any stone or boulders laid therein, nor to dig the trunk that will cause to destroy mangroves eco-system.

Section 5. No person shall in whatsoever purpose put up any barrier at the estuary to maintain the rivers accessibility, and shall not in any manner impede the flow of the drifted waste matter to avoid flooding of the lowlands area thereof.

Section 6. No person natural or juridical shall in any manner be allowed nor permitted to construct, houses and cottages and other similar structure in the tourist potential beaches defined in Section 3.3 of this Ordinance, within or inside the ten (10) meter radius from the shoreline at the highest tide upward on shore land, nor to put up cottages or kiosk at the islet mentioned in Section 2 thereof.

Section 7. No person shall construed that planting of coconut trees inside ten (10) meters from shoreline at the highest tide towards on shore land of tourist potential beaches, or inside the reclamation area or bay-walk are permissible by law or by any competent authority of the LGU.

Section 8. Ordinance relative to establishment of Fish Refuge and Sanctuary at Barangay Bunsoran, Ferrol, Romblon, is hereby declared part of this enactment.

Section 9. There shall be an imposition of fines and penalty to any person or group of persons who will found violating this ordinance the following:

1. For first offense a fine of P1,000.00 and reprimand the offender
2. For second offense – a fine of P1,500.00 and removal of tree planted which shall be remove by the offender itself.
To cease and desist from construction of any structure within ten (10) meters radius from shoreline at highest tide upward on shore land.
3. For third offense – a fine of P2,500.00 and imprisonment of fifteen (15) days or both fine and imprisonment at the discretion of the court notwithstanding to the demolition of structure unlawfully established and at the expense of owners thereof.

Section 10. If for any reason this Ordinance shall be declared unconstitutional, contrary to public policy, conflicting to other law and issuances and thereby invalid by competent authority other sections and provision which are not affected thereby shall be continues in full force and effect.

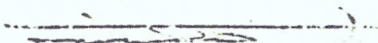
Section 11. This ordinance shall take effect upon its approval.

ENACTED and APPROVED this 15th day of August, 2013


I HEREBY CERTIFY to the correctness of the foregoing ordinance.


JOVIANA A. CANDARI
Municipal Secretary


ATTESTED:


VICENTE P. GREGORIO
Vice Mayor/Presiding Officer

APPROVED:


JOVENCIO LL. MAYOR JR.
Municipal Mayor

1. ANTONIO F. COMPAS
2. EVA G. AGUSTIN
3. PEDRO F. GELINDON
4. FAITH S. LOTA
5. REDANTE C. PRADO
6. CHRISTIAN LI. GERVACIO
7. NATHANIEL M. SARMIENTO
8. CEZANNE C. FABILA
9. DANNY F. FONTAMILLAS
10. ANGELA S. CASTILLON


A series of ten horizontal lines, each with a handwritten signature above it, representing the council members.

Republic of the Philippines
Province of Romblon
MUNICIPALITY OF FERROL
-000-

OFFICE OF THE SANGGUNIANG BAYAN

EXCERPT FROM THE MINUTES OF THE 4TH REGULAR SESSION OF THE SANGGUNIANG BAYAN OF FERROL, ROMBLON FOR CALENDAR YEAR 2012 HELD AT THE MUNICIPAL SESSION HALL ON AUGUST 5, 2013 AT 9: 00 O'CLOCK IN THE MORNING.

PRESENT:

Vice Mayor Vicente P. Gregorio	Presiding Officer
Councilor Antonio F. Compas	Member
Councilor Eva G. Agustin	Member
Councilor Pedro F. Gelindon	Member
Councilor Faith S. Lota	Member
Councilor Redante C. Prado	Member
Councilor Christian Ll. Gervacio	Member
Councilor Nathaniel M. Sarmiento	Member
Councilor Cezzane C. Fabila	Member
Councilor Angela S. Castillon	Member, Ex-Officio, Rep. of Mun. SK Fed.
Councilor Danny F. Fontamillas	Member, Ex-Officio Rep. of ABC

ABSENT:

NONE

MUNICIPAL ORDINANCE NO. 05 - 2013

Sponsors : Hon. Christian Ll. Gervacio
Co- Sponsor : Hon. Nathaniel M. Sarmiento
Hon. Antonio F. Compas

**AN ORDINANCE SUPERSEDING ORDINANCE NO.05-2009 RE:
"ESTABLISHING THE FISH REFUGE AND SANCTUARY AT SITIO
BINUCOT OF BARANGAY BUNSORAN, FERROL, ROMBLON, BY
CONVERTING THE SAME INTO A MARINE PROTECTED AREA,
PROVIDING RULES AND REGULATION FOR THE PURPOSE AND
PRESCRIBING FINES AND PENALTY FOR VIOLATION THEREOF"**

Be it enacted by the Sangguniang Bayan of Ferrol, Romblon, Philippines in session assembled:

SECTION 1. Purpose of this act is to convert the Fish Refuge and Sanctuary established under Municipal Ordinance No. 05 – 2009 located in the coast of Sitio Binucot of Barangay Bunsoran, Ferrol, Romblon.

SECTION 2. The Fish Refuge and Sanctuary laying in the municipal waters in Sitio Binucot of Barangay Bunsoran is hereby declared converted into a Marine Protected Area for purposes of tightening the preservation, conservation and protection of aqua and marine resources, marine species and its habitation.

SECTION 3. The establishment of Marine Protected Area (MPA) shall carry the following objectives:

a) ECOLOGICAL OBJECTIVES:

- To ensure the long-term viability and maintain the genetic diversity of marine species and system.
- Protection and conservation of marine biodiversity
- To preserves habitants considered critical for the survival and/or lifecycles of species, including economically important species.
- Protection and preservation of habitants of threatened species.

b) HUMAN OBJECTIVES

- To facilitate the interpretation of marine and estuarine system for purposes of conservation, education and tourism.
- Provide research and educational opportunities
- Increase future fish catch as part of food security

SECTION 4. The Marine Protected Area or MPA is a strict protection zone and close to all human activities except for scientific studies and research.

SECTION 5. Restricted human activities within the MPA are as follows:

- a) Fishing of any form of fishing including the catching of squid.
- b) Catching of octopus and gathering of shells and any marine species during day time and night time using kerosene lamp (*Panulo*)
- c) Extraction and gathering of sand, pebbles, coral stone and coral reef.
- d) Cutting of mangroves may it be a trunk or branches.
- e) Mooring and anchoring of motorboat, fishing boat or any kind of water craft
- f) Floating amenities such as floating bar, restaurant and the like.
- g) Passing of motorboat and swimming using *banca* or motorboat inside the MPA
- h) Throwing of cellophane, plastic and other residue in the sea.

SECTION 6. The Municipal Fisheries and Aquatic Resources and Management Council (MFARMC) and the Bantay Dagat shall be responsible for the protection and maintenance of the MPA. Any violation and human's malicious action must be immediately reported to proper authorities for appropriate action.

SECTION 7. The Municipal Agriculture Officer (MAO) in coordination with the MPA Board and Barangay Officials, shall be responsible for the management and development and shall design protective measure of the MPA against man's illegal and abusive action. The MAO shall have a direct supervision over the function of the MFARMC and the Bantay Dagat.

SECTION 8. Any person found violating this Ordinance shall suffer a fine of Php 1,000.00 in the first offense, Php 2,000.00 in the second offense, and Php 2,500.00 in the third offense and imprisonment of one (1) month or both at the discretion of the court. Notwithstanding to fines and penalty herein prescribed against the offender of this ordinance, the fines and penalties of existing national law relative thereto shall be also upheld and shall be imposed to violators thereof.

SECTION 9. If for any reason, this Ordinance shall be found unconstitutional and contrary to public policy, inconsistent and conflicting to other laws and issuances and thereby declared invalid by competent authority, same is hereby rescinded and repealed.


SECTION 10. This Ordinance shall take Fifteen (15) days after publication in the Newspaper of general circulation for three (3) consecutive weeks.

ACTED and APPROVED this 5th day of August, 2013


I HEREBY CERTIFY to the correctness of the foregoing ordinance.

ATTESTED:



VICENTE P. GREGORIO
Vice Mayor/Presiding Officer



JOVITA A. CANDARI
Municipal Secretary

APPROVED:


JOVENCIO LL. MAYOR, JR.
Municipal Mayor

1. ANTONIO F. COMPAS
2. EVA G. AGUSTIN
3. PEDRO F. GELINDON
4. FAITH S. LOTA
5. REDANTE C. PRADO
6. CHRISTIAN LI. GERVACIO
7. NATHANIEL M. SARMIENTO
8. CEZANNE C. FABILA
9. DANNY F. FONTAMILLAS
10. ANGELA S. CASTILLON


A series of horizontal lines with handwritten signatures and initials written over them. The signatures appear to be for the council members listed on the left.


Zedra R. Schell
8/14/13 - 1:32 pm



MEMORANDUM

FOR : The PENR Officer
FROM : Land Management Officer II
Land Management Inspector
DATE : May 2, 2022
SUBJECT : **NARRATIVE REPORT ON THE CONDUCT OF INSPECTION OF COTTAGES BEING CONSTRUCTED ALONG THE SHORELINE OF SITIO BINUCOT, BRGY. BUNSURAN, FERROL, ROMBLON WHERE THE HATCHERY OF PAWIKAN A PROGRAM OF THE MUNICIPAL GOVERNMENT OF FERROL, INSPECTION OF RESIDENTIAL LOTS IN POBLACION, LOOC, AND COORDINATION WITH THE MUNICIPAL ASSESSOR OF SAN AGUSTIN, ROMBLON**

Respectfully submitting is the narrative report of the above cited subject matter.

On April 26-29, 2022, the undersigned proceeded to the respective areas where Brgy. Bunsuran, Ferrol, Romblon was our first stop. The undersigned conducted inspection of Sitio Binucot where a report from the Municipal Government of Ferrol stating that there are construction of cottages within the area where the hatchery of pawikan is located. During the inspection, it was verified that there is an ongoing construction of cottages within the area. This hatchery area is being managed by Bantay-Dagat of Brgy. Bunsuran making sure that pawikan will have a safe place to lay their eggs. However, this safe place for pawikan will soon be gone if this activity in the area will not stop. The area is being crowded by cottages and visitors which would post disturbance to the hatching area of pawikans. The undersigned discussed with Mr. Ariel Andres, caretaker of the beach resort, the possible harm it would do to surrounding area if the activity will not stop. They claim that the hatchery area is part of a titled property. When asked for the copy of the title, the undersigned were referred to Atty. Rolly Roldan as he is the legal officer regarding the operation of the resort. The undersigned then informed the caretaker that if indeed the area is part of a titled property there is a need to delineate the salvage zone from the private property. He was also informed that the construction is a possible violation of P.D. 1067 known as the Water Code of the Philippines.

On the next day, the undersigned inspected a residential lot subject of residential free patent of Hrs of Pilar Solis identified as Lot 20 Cad 346-D Looc Cadastre located at Brgy. Poblacion, Looc, Romblon. The following day, the undersigned coordinated with the Municipal Assessor of San Agustin to discuss the upcoming Orientation for Rapid Land Tenure Appraisal (RLTA) to be held in the municipality.

For your information and record.


ORLANDO S. CONTAOL


ROMER F. GERVACIO



May 6, 2022

HON. JOVENCIO LI. MAYOR
Municipal Mayor of Ferrol, Romblon

Dear Hon. Mayor,

Greetings in conservation!

This is to inform your office regarding the ocular inspection conducted in the vicinity of the Pawikan's hatchery in Sitio Binucot, Brgy. Bunsuran, Ferrol, Romblon. Our inspection team were accompanied by the staff from the Office of the Municipal Engineer and staff from the Office of the Municipal Agriculturist.


During the conduct of inspection it was found out that there is an on-going construction of cottages made of light materials positioned within the vicinity of the Pawikan's hatchery. We were able to interview Mr. Ariel Andres who oversees the construction and caretaker. We were told the area where the hatchery is located belongs to a titled property under the family of Osorio.


Since the area is known to be a place for pawikans to lay their eggs, the presence of cottages and visitors would post potential harm to visiting pawikans. It is also important to note that the cottages are positioned within the 20-meter legal easement and such occupation violates the provision of Presidential Decree No. 1067 known as the "Water Code of the Philippines" which states:

ARTICLE 51. The banks of rivers and streams and the shores of the seas and lakes throughout their entire length and within a zone of three (3) meters in urban areas, twenty (20) meters in agricultural areas and forty (40) meters in forest areas, along their margins, are subject to the easement of public use in the interest of recreation, navigation, floatage, fishing and salvage. No person shall be allowed to stay in this zone longer than what is necessary for recreation, navigation, floatage, fishing or salvage or to build structures of any kind.

With these findings, it is this Office recommendation that an issuance of Notice to Vacate be issued to the erring occupants. However, the delineation of the salvage zone must be conducted first to validate whether the location of these cottages are indeed within the salvage zone.

Respectfully yours,

Received:  - 5-24/2022
9:10 AM


MAXIMO C. LANDRITO
PENR Officer



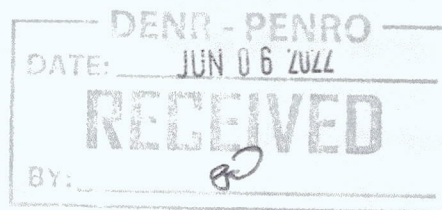
Republic of the Philippines
Province of Romblon
OFFICE OF THE MUNICIPAL MAYOR
Municipality of Ferrol

Poblacion, Ferrol, Romblon

Email Add: lgu_ferrol@yahoo.com

6th of June 2022

MAXIMO C. LANDRITO
PENR Officer
DENR-Odiongan, Romblon



Sir:


Greetings!

Relative to the issues and concern of the Pawikan's Hatchery located at Binucot Beach, Bunsoran, Ferrol, Romblon your concerned department is respectfully requested to attend our meeting on June 7, 2022 at 9:30 in the morning at the SB Session Hall, Municipal Building, Ferrol, Romblon.

Your presence is highly appreciated.

Thank you.

Very truly yours,


JOVENCIO LL. MAYOR, JR.
Municipal Mayor

ATTENDANCE SHEET
JUNE 07, 2012

[illegible]