



SUBJECT:
INVESTIGATION REPORT, Re:
REQUEST FOR ISSUANCE OF
SURVEY ORDER OF LOT 490

May 30, 2022

MSD CHIEF THELMO S. HERNANDEZ
In- Charge PENRO Romblon
Odiongan, Romblon

SIR:

I have the honor to inform that on May 30, 2022, I conducted an ocular inspection and investigation on the premises of the land subject for the issuance of Survey Order No. 2022-04 of Anacleto Gacute and the following were found, to wit:

1. That the land to be surveyed is identified as lot 490 Cad. 341-D Odiongan Cadastre with an area of 5,077 square meters;
2. That the land to be surveyed is located at Brgy. Dapawan, Municipality of Odiongan, Province of Romblon and within Alienable and Disposable Zone as established by the Bureau of Forest Development Under Project No.7, L.C. Map 660 as certified by then Director of Forestry on May 21, 1927 and verified by Forester I Crisamel P. Miranda and Approved by MSD Chief, THELMO S. HERNANDEZ In-Charge PENRO Romblon thru certification issued dated May 30, 2022;
3. That the land is not within civil or military reservation;
4. That the land is free from claims and conflicts;
5. That the land is not covered by a subsisting public land application or subdivision plan;
6. That the land is not covered by a pending land registration case nor court proceedings or litigation;
7. That based on the record, the listed survey claimant is Anacleto Gacute;
8. That the heirs of the survey claimant are the actual occupants of the land and the same will conformed the subdivision plan of land after the conduct of survey;
9. That on May 30, 2022, the representative of this Office conducted inspection, verification, geo tagging the subject of the issuance of Survey Order and the improvement found therein is the residential houses made of concrete and light materials;
10. Other documents submitted by the applicant, to wit:
 - a. Geotag Photos
 - b. Tax Declaration no. 00093 declared in the name of Jose Gacute
 - c. Sale of undivided share dated April 24, 1961

IN VIEW HEREOF, and in accordance with Article 4 section 15 of the DENR Administrative Order No. 2007-29 dated July 31, 2007. It is respectfully recommended that Survey Order be immediate issued to facilitate the survey intended thereof of the above-mentioned property.

Very truly yours,


ERIC F. HINDAP
Special Investigator



SUBJECT:
INVESTIGATION REPORT, Re:
REQUEST FOR ISSUANCE OF
SURVEY ORDER OF LOT 490

May 30, 2022

MSD CHIEF THELMO S. HERNANDEZ
In- Charge PENRO Romblon
Odiongan, Romblon


SIR:

I have the honor to inform that on May 30, 2022, I conducted an ocular inspection and investigation on the premises of the land subject for the issuance of Survey Order No. 2022-04 of Anacleto Gacute and the following were found, to wit:

1. That the land to be surveyed is identified as lot 490 Cad. 341-D Odiongan Cadastre with an area of 5,077 square meters;
2. That the land to be surveyed is located at Brgy. Dapawan, Municipality of Odiongan, Province of Romblon and within Alienable and Disposable Zone as established by the Bureau of Forest Development Under Project No.7, L.C. Map 660 as certified by then Director of Forestry on May 21, 1927 and verified by Forester I Crisamel P. Miranda and Approved by MSD Chief, THELMO S. HERNANDEZ In-Charge PENRO Romblon thru certification issued dated May 30, 2022;
3. That the land is not within civil or military reservation;
4. That the land is free from claims and conflicts;
5. That the land is not covered by a subsisting public land application or subdivision plan;
6. That the land is not covered by a pending land registration case nor court proceedings or litigation;
7. That based on the record, the listed survey claimant is Anacleto Gacute;
8. That the heirs of the survey claimant are the actual occupants of the land and the same will conformed the subdivision plan of land after the conduct of survey;
9. That on May 30, 2022, the representative of this Office conducted inspection, verification, geo tagging the subject of the issuance of Survey Order and the improvement found therein is the residential houses made of concrete and light materials;
10. Other documents submitted by the applicant, to wit:
 - a. Geotag Photos
 - b. Tax Declaration no. 00093 declared in the name of Jose Gacute
 - c. Sale of undivided share dated April 24, 1961

IN VIEW HEREOF, and in accordance with Article 4 section 15 of the DENR Administrative Order No. 2007-29 dated July 31, 2007. It is respectfully recommended that Survey Order be immediate issued to facilitate the survey intended thereof of the above-mentioned property.

Very truly yours,


ERIC F. HINDAP
Special Investigator



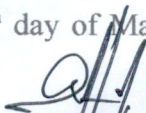
VERIFICATION

REPUBLIC OF THE PHILIPPINES)
PROVINCE OF ROMBLON)
MUNICIPALITY OF ODIONGAN)
X-----X


I, ERIC F. HINDAP, Filipino, of legal age, married and have a postal address at Tuburan, Odiongan, Romblon, Philippines after having been duly sworn and state:

That I am same person who prepared and signed the foregoing report of investigation; That I have read the said report and understand all the contents thereof. That the said report and all the contents are true as correct to the best of my knowledge, belief and information.

IN WITNESS WHEREOF, I have hereinto set my hand this 30th day of May 2022 at Odiongan, Romblon.


ERIC F. HINDAP
Affiant

SUBSCRIBED AND SWORN to before me this 30th day of May, 2022 at Odiongan, Romblon, and the affiant exhibits to me this PRC No. 0656910 Issued at Manila, Philippines.


MALVIN R. ROCERO
Chief, TSD



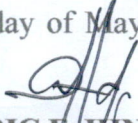
VERIFICATION

REPUBLIC OF THE PHILIPPINES)
PROVINCE OF ROMBLON)
MUNICIPALITY OF ODIONGAN)
X-----X


I, ERIC F. HINDAP, Filipino, of legal age, married and have a postal address at Tuburan, Odiongan, Romblon, Philippines after having been duly sworn and state:

That I am same person who prepared and signed the foregoing report of investigation; That I have read the said report and understand all the contents thereof. That the said report and all the contents are true as correct to the best of my knowledge, belief and information.

IN WITNESS WHEREOF, I have hereinto set my hand this 30th day of May 2022 at Odiongan, Romblon.



ERIC F. HINDAP
Affiant

SUBSCRIBED AND SWORN to before me this 30th day of May, 2022 at Odiongan, Romblon, and the affiant exhibits to me this PRC No. 0656910 Issued at Manila, Philippines.


MALVIN R. ROCERO
Chief, TSD



Republic of the Philippines
Department of Environment and Natural Resources
MIMAROPA Region



Ist INDORSEMENT

MAY 31 2022
Date

FOR : Assistant Regional Director
For Technical Services



ATTN : The OIC Chief Survey & Mapping Division

FROM : In-Charge, PENRO Romblon
Odiongan, Romblon

SUBJECT : SURVEY RETURNS OF ENGR. PAUL ANTHONY L. IRINGAN AS
SURVEYED FOR ANACLETO GACUTE OF LOT 570 CAD. 341-D
ODIONGAN CADASTRE.

Respectfully indorsing the above cited Survey Returns of Engr. Paul Anthony L. Iringan as surveyed for Anacleto Gacute of lot 490 Cad. 341-D Odiongan Cadastre containing an area of 5,077 sq.m equivalent of 11 resulting lot located at Brgy. Dapawan, Odiongan, Romblon, The said lot is within Agricultural lands (Alienable and Disposable lands) Project No.7, L.C. Map 660 as certified by then Director of Forestry on May 21, 1927 as per verification of this office.

For your information, record and approval.


THELMO S. HERNANDEZ




Republic of the Philippines
Department of Environment and Natural Resources
MIMAROPA Region

Ist INDORSEMENT

MAY 31 2022
Date

FOR : Assistant Regional Director
For Technical Services


ATTN : The OIC Chief Survey & Mapping Division

FROM : In-Charge, PENRO Romblon
Odiongan, Romblon

SUBJECT : SURVEY RETURNS OF ENGR. PAUL ANTHONY L. IRINGAN AS
SURVEYED FOR ANACLETO GACUTE OF LOT 570 CAD. 341-D
ODIONGAN CADASTRE.

Respectfully indorsing the above cited Survey Returns of Engr. Paul Anthony L. Iringan as surveyed for Anacleto Gacute of lot 490 Cad. 341-D Odiongan Cadastre containing an area of 5,077 sq.m equivalent of 11 resulting lot located at Brgy. Dapawan, Odiongan, Romblon, The said lot is within Agricultural lands (Alienable and Disposable lands) Project No.7, L.C. Map 660 as certified by then Director of Forestry on May 21, 1927 as per verification of this office.

For your information, record and approval.


THELMO S. HERNANDEZ



Republic of the Philippines
Department of Environment and Natural Resources
MIMAROPA Region

DENR MIMAROPA Region
FMS Supervision

ANACLETO GACUTE
Dapawan, Odiongan, Romblon

CERTIFICATION

TO WHOM IT MAY CONCERN:

This is to certify that a parcel of land identified as Lot 490 Cad. 341-D Odiongan Cadastre from BLLM-I tie point N 55°- 02'E Distance of 774.89 Meters containing an area of 0.5077 hectares situated at Dapawan, Odiongan, Romblon was verified to be within Agricultural Land (Alienable and Disposable) Project No.7, L.C. Map 660 as certified by then Director of Forestry on May 21, 1927.

Issued this 30th day of May 2022 at DENR-PENRO Odiongan, Romblon

Verified by:


CRISAMEL P. MIRANDA
Forester I

Attested by:


MALVIN R. ROCERO
Chief, TSD

Approved By:


MSD CHIEF THELMO S. HERNANDEZ
In- Charge, PENRO Romblon



Republic of the Philippines
Department of Environment and Natural Resources
MIMAROPA Region

DENR MIMAROPA Region
FMS Supervision

ANACLETO GACUTE
Dapawan, Odiongan, Romblon


CERTIFICATION

TO WHOM IT MAY CONCERN:

This is to certify that a parcel of land identified as Lot 490 Cad. 341-D Odiongan Cadastre from BLLM-I tie point N 55°- 02'E Distance of 774.89 Meters containing an area of 0.5077 hectares situated at Dapawan, Odiongan, Romblon was verified to be within Agricultural Land (Alienable and Disposable) Project No.7, L.C. Map 660 as certified by then Director of Forestry on May 21, 1927.

Issued this 30th day of May 2022 at DENR-PENRO Odiongan, Romblon

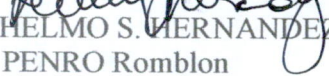
Verified by:


CRISAMEL P. MIRANDA
Forester I

Attested by:


MALVIN R. ROCERO
Chief, TSD

Approved By:


MSD CHIEF THELMO S. HERNANDEZ
In- Charge, PENRO Romblon



Republic of the Philippines
Department of Environment and Natural Resources
MIMAROPA Region

VERIFICATION

REPUBLIC OF THE PHILIPPINES)
PROVINCE OF ROMBLON)
MUNICIPALITY OF ODIONGAN)
X-----X

I, ERIC F. HINDAP, Filipino, of legal age, married and have a postal address at Tuburan, Odiongan, Romblon, Philippines after having been duly sworn and state:

That I am same person who prepared and signed the foregoing report of investigation; That I have read the said report and understand all the contents thereof. That the said report and all the contents are true as correct to the best of my knowledge, belief and information.

IN WITNESS WHEREOF, I have hereinto set my hand this 30th day of May 2022 at Odiongan, Romblon.


ERIC F. HINDAP
Affiant

SUBSCRIBED AND SWORN to before me this 30th day of May, 2022 at Odiongan, Romblon, and the affiant exhibits to me this PRC No. 0656910 Issued at Manila, Philippines.


MALVIN R. ROCERO
Chief, TSD



Republic of the Philippines
Department of Environment and Natural Resources
MIMAROPA Region

VERIFICATION

REPUBLIC OF THE PHILIPPINES)
PROVINCE OF ROMBLON)
MUNICIPALITY OF ODIONGAN)
X-----X

I, ERIC F. HINDAP, Filipino, of legal age, married and have a postal address at Tuburan, Odiongan, Romblon, Philippines after having been duly sworn and state:

That I am same person who prepared and signed the foregoing report of investigation; That I have read the said report and understand all the contents thereof. That the said report and all the contents are true as correct to the best of my knowledge, belief and information.

IN WITNESS WHEREOF, I have hereinto set my hand this 30th day of May 2022 at Odiongan, Romblon.


ERIC F. HINDAP
Affiant

SUBSCRIBED AND SWORN to before me this 30th day of May, 2022 at Odiongan, Romblon, and the affiant exhibits to me this PRC No. 0656910 Issued at Manila, Philippines.


MALVIN R. ROCERO
Chief, TSD