



Republic of the Philippines
Department of Environment and Natural Resources
MINES AND GEOSCIENCES BUREAU
MIMAROPA Region

7/F DENR Building, 1515 Roxas Boulevard, Ermita, Manila
Telefax No. (+632) 536-0215 / (+632) 310-1369
Email: region4b@mgb.gov.ph




31 May 2022

MEMORANDUM

FOR : The Regional Executive Director
DENR – MIMAROPA Region

FROM : The Regional Director
This Office

SUBJECT : Area Verification of the Application for Exploration Permit No. 378-MIMAROPA of Sands Mining and Development Corp. Situated in the Municipality of Balabac, Province of Palawan.




Respectfully forwarding the attached Sketch Map and its corresponding technical descriptions (see Annex A) of the applied tenement area under Exploration Permit Application No. 378-MIMAROPA of Sands Mining and Development Corp. covering approximately 3,989.3300 hectares.

Please verify the subject application whether or not the same falls within a protected area under the National Integrated Protected Area System and/or other No-Go Zone areas.

In addition, please verify the current land classification and if there's any existing tenurial claims (approved/applied) covered by the subject application.

For the Regional Executive Director's consideration.


EDWIN M. MOJARES, Ph.D.

Enc'l : As Stated



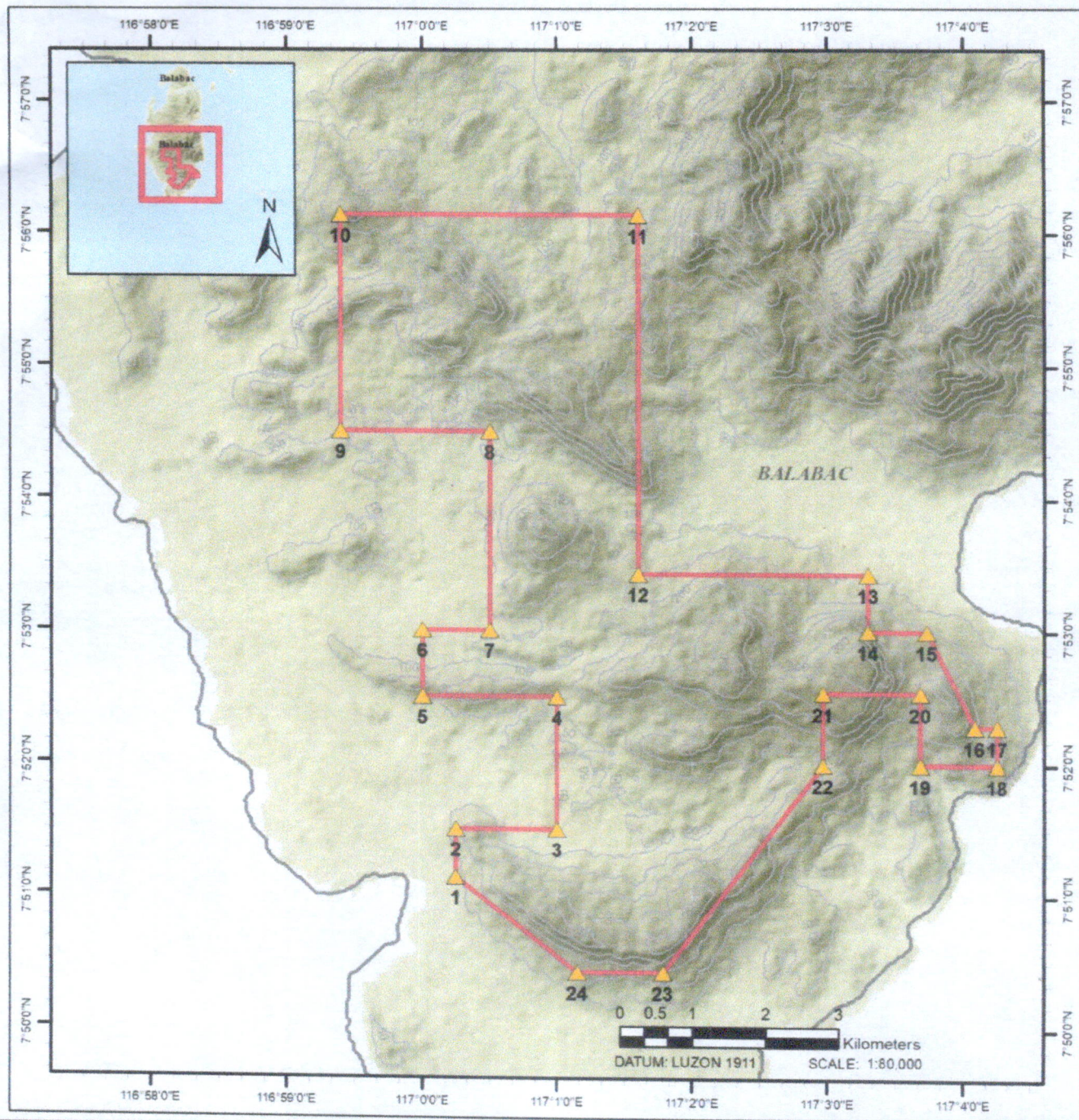
**"MINING SHALL BE PRO-PEOPLE AND PRO-ENVIRONMENT
IN SUSTAINING WEALTH CREATION AND IMPROVED QUALITY OF LIFE."**

ANNEX A

TECHNICAL DESCRIPTION SANDS MINING AND DEVELOPMENT CORP. EPA No. 378-MIMAROPA

TECHNICAL DESCRIPTIONS						
PARCEL 01: AREA = 3,989.3300						
CORNER	LATITUDE			LONGITUDE		
	DEG	MIN	SEC	DEG	MIN	SEC
1	7	51	08.00	117	00	15.00
2	7	51	30.00	117	00	15.00
3	7	51	30.00	117	01	00.00
4	7	52	30.00	117	01	00.00
5	7	52	30.00	117	00	00.00
6	7	53	00.00	117	00	00.00
7	7	53	00.00	117	00	30.00
8	7	54	30.00	117	00	30.00
9	7	54	30.00	116	59	24.00
10	7	56	08.00	116	59	24.00
11	7	56	08.00	117	01	36.00
12	7	53	26.00	117	01	36.00
13	7	53	26.00	117	03	18.00
14	7	53	00.00	117	03	18.00
15	7	53	00.00	117	03	44.00
16	7	52	17.00	117	04	05.00
17	7	52	17.00	117	04	15.00
18	7	52	00.00	117	04	15.00
19	7	52	00.00	117	03	41.00
20	7	52	32.00	117	03	41.00
21	7	52	32.00	117	02	58.00
22	7	52	00.00	117	02	58.00
23	7	50	25.00	117	01	47.00
24	7	50	25.00	117	01	09.00

SK



Republic of the Philippines
Department of Environment and Natural Resources
MINES AND GEOSCIENCES BUREAU
MIMAROPA Region

EXPLORATION PERMIT APPLICATION

APPLICANT: **SANDS MINING AND DEVELOPMENT CORP.**
 APPLICATION NO.: EPA-378-MIMAROPA
 LOCATION: BALABAC, PALAWAN
 APPLIED AREA (HAS): 3,989.3300

REMARKS:

This plotting is not yet final considering the Area Verification by DENR MIMAROPA pursuant to Section 15 of DAO No. 2010-21, NIPAS Act of 1992 and E-NIPAS Act of 2018 of areas closed to mining applications and/or other No Go Zone areas.

Legend

- Boundary Corners of the Applied Area
- Boundary of the Applied Area
- Contour Line (50m-interval)
- Municipal Boundary

PREPARED BY:

JEFFREY S. LIM
 CARTOGRAPHER II

NOTED BY:

ENGR. FRANCIS M. MIRTO
 CHIEF

MINING RIGHTS AND LICENSING SECTION

CHECKED BY:

ENGR. KENNETH A. SOLIDUM
 OIC, MINERAL LAND SURVEY SECTION

DATE PREPARED
 31 MAY 2022