



Republic of the Philippines  
Department of Environment and Natural Resources  
MIMAROPA Region  
**PROVINCIAL ENVIRONMENT AND NATURAL RESOURCES OFFICE**  
Mamburao, Occidental Mindoro

MAY 31 2022


**MEMORANDUM**

**FOR** : The Regional Executive Director  
DENR MIMAROPA Region  
1515 L&S Bldg, Roxas, Blvd.,  
Ermita, Manila

**THRU** : The ARD for Technical Services

**FROM** : The OIC, PENR Officer

**SUBJECT** : **ENDORSEMENT OF THE MTS. IGLIT-BACO NATURAL  
PARK-PROTECTED AREA MANAGEMENT BOARD  
(MIBNP-PAMB) RESOLUTION FOR THE REVISED  
PROTECTED AREA AREA MANAGEMENT PLAN  
(PAMP)**



Forwarded is the memorandum dated May 23, 2022 of PASu of Mounts Iglit-Baco Natural Park (MIBNP) which was received on May 25, 2022 regarding endorsement of the Protected Area Management Board Resolution for the improvement and revisions of the Protected Area Management Plan (PAMP) of MIBNP. The PAMP was presented during the 2<sup>nd</sup> Regular PAMB Meeting on May 11, 2022. The revisions of the PAMP comes from the initiatives under the Biodiversity Conservation and Management for Protected Areas in ASEAN (BCAMP) Project.

Please be informed that the revisions were made from the comments and recommendations of Biodiversity Management Bureau (BMB), Regional Office and PAMB members on the determination of the total area of Strict Protection Zone and Multiple Use Zone, map data sets and references, guidelines on the Financial Needs Assessment, cultures of IP community and tenured migrants among others. Moreover, the revised final draft of the Protected Area Management Plan was already submitted to the Regional Office last March 01, 2022 for approval.

Attached herewith is the PAMB Resolution No. 2022-07 Series of 2022 adopting the revised Protected Area Management Plan (PAMP) of Mounts Iglit-Baco Natural Park (MIBNP).

For information, consideration and approval.

  
**ERNESTOE E. TAÑADA**





Republic of the Philippines  
Department of Environment and Natural Resources  
MIMAROPA Region  
Provincial Environment and Natural Resources Office  
**MOUNTS IGLIT-BACO NATURAL PARK  
PROTECTED AREA MANAGEMENT OFFICE**

May 23, 2022

**MEMORANDUM**

**FOR** : The Regional Executive Director  
DENR MIMAROPA Region  
1525 L & S Bldg., Roxas Blvd., Ermita, Manila

**THRU** : The OIC-PENR Officer  
Mamburao, Occidental Mindoro

**FROM** : The Protected Area Superintendent  
Mts. Iglit-Baco Natural Park

**SUBJECT** : **ENDORSEMENT OF THE MTS. IGLIT-BACO NATURAL  
PARK-PROTECTED AREA MANAGEMENT BOARD  
(MIBNP-PAMB) RESOLUTION FOR THE REVISED  
PROTECTED AREA MANAGEMENT PLAN (PAMP)**


In line with the service and the commitment of the Mts. Iglit-Baco Natural Park-Protected Area Management Office (MIBNP-PAMO) to the improvement and revisions of the Protected Area Management Plan (PAMP) of MIBNP, the undersigned endorses the Protected Area Management Board (PAMB) Resolution for the revised Protected Area Management Plan (PAMP) of MIBNP presented during the 2<sup>nd</sup> Regular PAMB Meeting on May 11, 2022. The revisions of the PAMP comes from the initiatives under the Biodiversity Conservation and Management for Protected Areas in ASEAN (BCAMP) Project.




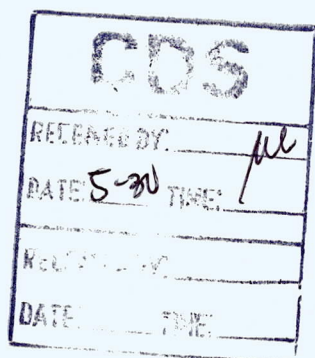
The revisions were made from the comments and recommendations of Biodiversity Management Bureau (BMB), Regional Office and PAMB members on the determination of the total area of Strict Protection Zone and Multiple Use Zone, map data sets and references, guidelines on the Financial Needs Assessment, cultures of IP community, and tenured migrants among others. In addition, the revised final draft of the Protected Area Management Plan was already submitted to the Regional Office last March 01, 2022 for approval.

As mentioned, the updated resolution for the revised Protected Area Management Plan (PAMP) of MIBNP is being requested by the Biodiversity Management Bureau (BMB) not later than **May 31, 2022**.

Attached herewith the summary of proceedings, presentation of comments and recommendations and the updated PAMB resolution.

For your information and appropriate action.

  
**DIOSDADO D. TORRADO**







Name of PA : **Mounts Iglit-Baco Natural Park**  
Location of PA : **Provinces of Mindoro**  
Type of Meeting : **2<sup>nd</sup> Quarterly Regular Protected Area Management Board Meeting of Mts. Iglit-Baco Natural Park**  
Date of Meeting : **May 11, 2022**  
Venue : **Conducted via Combination of Virtual Conference via Zoom Application And Face to Face Meeting at Aroma Family Hotel and Resort Complex, San Jose, Occidental Mindoro.**

**SUMMARY REPORT OF THE PRESENTED COMMENTS AND RECOMMENDATIONS OF BMB, REGIONAL OFFICE AND PAMB MEMBERS ON THE PROTECTED AREA MANAGEMENT PLAN (PAMP) AND THE ACTIONS TAKEN BY THE PAMO ON THE 2<sup>nd</sup> QUARTER REGULAR PAMB MEETING OF THE MIBNP FOR THE PROVISION OF THE RESOLUTION ON THE REVISED PAMP**

TOPICS DISCUSSED	SUMMARY OF DISCUSSION	AGREEMENTS REACHED
<b>A. Order of Business</b>		
1. Presentation of the Comments and recommendations of the BMB and Regional Office on the Protected Area Management Plan (PAMP) and the actions taken by the PAMO on the 2 <sup>nd</sup> quarter regular PAMB meeting of the MIBNP for the provision of the resolution on the revised PAMP.	<ul style="list-style-type: none"><li>Before the presentation started, PASu Diosdado Torrado shared his experiences on the revisions of the MIBNP Protected Area Management Plan (PAMP) which started on 2018, prior to his assumption in the PAMO as the PASu. He also added that the BMB has conducted a webinar last May 3, 2022 and based on this, one of the requirements of the Regional Office for the submission of PAMP to the BMB is the updated PAMB resolution for the revised PAMP that should be submitted at the end of May 2022.</li></ul>	<ul style="list-style-type: none"><li>After the presentation, PASu Torrado asked if there are questions or suggestions about the changes and revision of Protected Area Management Plan he presented.</li></ul>
<ul style="list-style-type: none"><li>Regional Office (per memorandum dated March 21, 2021 and resulting from the Zoning Management and Zonation Process Meeting on March 08, 2021)</li></ul>	<ul style="list-style-type: none"><li>PASu Torrado presented the comments started with the paragraph on page 21 of its 3<sup>rd</sup> paragraph being rephrased concerning the overall habitat range of the Tamaraw steadily decreasing. This is to certainly refer the variable to the habitat range of the species and to people's population on the other pages. As an action, page 45 was revised pointing out the habitat range of the Tamaraw from elevated grassland, ecosystems and low-level forest of Mindoro.</li></ul>	<ul style="list-style-type: none"><li>Since the mentioned PAMP status and the actions taken were remarked as completed, Mrs. Grace Diamante from MBCFI said that for her, considering the said revision were made and all given suggestions from the past TWG meeting were all considered and changed, she suggested that the Protected Area Management Plan should be approved. It was seconded by Mr. Allan Lumawig, representative from Tau-Buid tribe and Ms. Rachel Montero of DOST MIMAROPA Regional Office.</li><li>PASu Torrado, appreciated the approval of the PAMB members.</li></ul>





**SUMMARY REPORT OF THE PRESENTED COMMENTS AND RECOMMENDATIONS  
OF BMB, REGIONAL OFFICE AND PAMB MEMBERS ON THE PROTECTED AREA  
MANAGEMENT PLAN (PAMP) AND THE ACTIONS TAKEN BY THE PAMO ON THE  
2<sup>nd</sup> QUARTER REGULAR PAMB MEETING OF THE MIBNP FOR THE PROVISION  
OF THE RESOLUTION ON THE REVISED PAMP**

TOPICS DISCUSSED	SUMMARY OF DISCUSSION	AGREEMENTS REACHED
	<ul style="list-style-type: none"><li>• In this discussion, PASu Torrado also said about the revision from pages 132-135 of the “The designation of Management Zones”, as an action taken from the workshops and consultations that was conducted.</li><li>• The revisitation of zoning area in Oriental Mindoro with consultation to their PENRO, taking consideration the topographic area and or the associated hazards from it. It also includes the ethnographic map of Mindoro. As an action taken, the data and maps provided by PENRO of Oriental Mindoro were revised by PMF Eugene Secreto. The revision made to “Designation of Management Zone” pages 132-135 as per expounding the zones and sub-zones in particular area in a particular sub-area.</li><li>• The updated Organizational Flow Chart which includes the position, duties and responsibilities submitted to DMB by BMB was revised accordingly on pages 176-193.</li></ul>	<ul style="list-style-type: none"><li>•</li></ul>
<ul style="list-style-type: none"><li>• Biodiversity Management Bureau (per Memorandum dated March 26, 2021 and resulting from the Zoning Management and Zonation Process Meeting on March 8, 2021)</li><li>• Main comments</li></ul>	<ul style="list-style-type: none"><li>• The formulation of Management Plan should be based on the category of Protected Area but in the case of MIBNP as a natural park, its formulated plan should be based on the categorical principles and guidelines of Natural Park. Action taken: The NAMRIA has not put up yet the 2020 Land Classification with the reclassification of 291.66</li></ul>	





**SUMMARY REPORT OF THE PRESENTED COMMENTS AND RECOMMENDATIONS  
OF BMB, REGIONAL OFFICE AND PAMB MEMBERS ON THE PROTECTED AREA  
MANAGEMENT PLAN (PAMP) AND THE ACTIONS TAKEN BY THE PAMO ON THE  
2<sup>nd</sup> QUARTER REGULAR PAMB MEETING OF THE MIBNP FOR THE PROVISION  
OF THE RESOLUTION ON THE REVISED PAMP**

TOPICS DISCUSSED	SUMMARY OF DISCUSSION	AGREEMENTS REACHED
	<p>hectares of A&amp;D inside the protected area to National Park. Details included the following discussions under the section “Tenure, Rights, Ownership, and Land Classification” under the Situational Analysis on page 110. The status was still in reclassification of PAMP.</p> <ul style="list-style-type: none"><li>• The PENRO of Oriental Mindoro should be consulted with regards to the formulation and identification of management zones considering that the portion are designated with the MUZ. The PENRO of Oriental Mindoro provided the data and maps for harmonization of plans as an action taken.</li><li>• As for the request to check and provide clarification on the statement in p. 21, 3rd paragraph indicating that "The overall range of the species has been steadily decreasing since the creation of the Protected Area". This statement is inconsistent and conflicting with the statement under threats of tamaraw in page 70. Also, there are statements that are giving opinions. Opinions may be expressed but should be supported by scientific studies. Need also to elaborate the added value for its establishment as a protected area. A revision was made on page 45 of the MIBNP PAMP for the clarification and supported explanation.</li><li>• The request to double check the references of each map. IFSAR</li></ul>	





**SUMMARY REPORT OF THE PRESENTED COMMENTS AND RECOMMENDATIONS  
OF BMB, REGIONAL OFFICE AND PAMB MEMBERS ON THE PROTECTED AREA  
MANAGEMENT PLAN (PAMP) AND THE ACTIONS TAKEN BY THE PAMO ON THE  
2<sup>nd</sup> QUARTER REGULAR PAMB MEETING OF THE MIBNP FOR THE PROVISION  
OF THE RESOLUTION ON THE REVISED PAMP**

TOPICS DISCUSSED	SUMMARY OF DISCUSSION	AGREEMENTS REACHED
	as references should not be considered because the spatial dataset is usually used to generate the slope and elevation of certain area. As an action taken, PMF Eugene Secreto facilitated the revision of maps as per RMO No. 1, revision of <b>all maps</b> towards more appealing layouts.	
<ul style="list-style-type: none"><li>Detailed Comments and Recommendations</li></ul>	<ul style="list-style-type: none"><li>The official based map used should be the NAMRIA Defense Mapping of America topographic map, on Page 7. As an action taken, a revision was made from RMO No. 1 and datasets provided by PENRO Oriental Mindoro on page 5.</li><li>For geology and soil maps, the reference should be the datasets from Mines and Geosciences Bureau and Bureau of Water Management. The maps should be scaled if not a note should be attached to it. As an action taken a revision was made based on RMO No. 1 dataset provided by PENRO at page 17.</li><li>A map should be presented immediately after the discussion and description. As an action taken, a revision based on RMO no.1 was made from datasets provided by PENRO Oriental Mindoro.</li><li>Geology map of MIBNP in p.15 and Map 5. Soil Map of MIBNP in p.16" instead of "Map 3. Climatic Map of MIBNP". Map 3 should be placed immediately after the description/discussion on "climate". As an action taken,</li></ul>	





**SUMMARY REPORT OF THE PRESENTED COMMENTS AND RECOMMENDATIONS  
OF BMB, REGIONAL OFFICE AND PAMB MEMBERS ON THE PROTECTED AREA  
MANAGEMENT PLAN (PAMP) AND THE ACTIONS TAKEN BY THE PAMO ON THE  
2<sup>nd</sup> QUARTER REGULAR PAMB MEETING OF THE MIBNP FOR THE PROVISION  
OF THE RESOLUTION ON THE REVISED PAMP**

TOPICS DISCUSSED	SUMMARY OF DISCUSSION	AGREEMENTS REACHED
	<p>it was revised accordingly.</p> <ul style="list-style-type: none"><li>• The map should be consistent with the description as provided in the legend or as provided in the attributes of the vector files (shapefile) of each dataset. The discussion on the geology and soil does not match with that of the map being presented, the legends are different from the one being discussed or being described on the text.</li><li>• No hydrology/river system map presented.</li><li>• Table 4 in p. 17 is not a land use spatial dataset; rather it is a forest cover dataset.</li><li>• Map 6 should be “forest ecosystems”. As an action taken for the aforementioned, a revision was made accordingly.</li><li>• The term “main “can be deleted from page 11, as to read as other stakeholder or maybe replaced by PARTNERS of MIBNP. It was revised accordingly.</li><li>• SEAMS data/information particularly the total number of HH, population and tenured migrants should be reconciled with the data presented during the SRPAO Assessment Workshop in December 2020. As indicated in the PAMP, the total occupants are 4,355 while during the SRPAO Assessment Workshop, the report is 4,752 occupants. The action taken: The results of the SRPAO, based on the submitted reports</li></ul>	





Republic of the Philippines  
Department of Environment and Natural Resources  
MIMAROPA Region  
**MTS. IGLIT-BACO NATURAL PARK  
PROTECTED AREA MANAGEMENT BOARD**



**SUMMARY REPORT OF THE PRESENTED COMMENTS AND RECOMMENDATIONS  
OF BMB, REGIONAL OFFICE AND PAMB MEMBERS ON THE PROTECTED AREA  
MANAGEMENT PLAN (PAMP) AND THE ACTIONS TAKEN BY THE PAMO ON THE  
2<sup>nd</sup> QUARTER REGULAR PAMB MEETING OF THE MIBNP FOR THE PROVISION  
OF THE RESOLUTION ON THE REVISED PAMP**

TOPICS DISCUSSED	SUMMARY OF DISCUSSION	AGREEMENTS REACHED
	<p>through channels, enumerated an official tally of 4,355 individuals and followed in the revision of the PAMP.</p> <ul style="list-style-type: none"><li>• CADT dataset from NCIP should be considered as spatial data. It was revised based on RMO No.1 based on dataset provided by PENRO Oriental Mindoro.</li><li>• The area coverage for the cattle ranching should be reflected as spatial dataset and map annexes. As an action taken, a map has been provided (Map 24) for the ranching areas and a section devoted for the discussion of ranching activities and ejection on page 113.</li><li>• Specific threats to tamaraw should be presented in a spatial dataset format as this specific dataset will also aide in the analysis and formulation of management zones of the MIBNP and translated into map. Action taken: A map was provided (Map 11) for a discussion on page 49.</li></ul>	
<ul style="list-style-type: none"><li>• Other Factors Considered for Finalization</li></ul>	<ul style="list-style-type: none"><li>• Computation of financial plan. Action taken was the computation of the FNA using the format provided by the UNDP. FNA is the basis of financial assessment of the MINBP.</li><li>• To improve the layout to increase the appeal and popularization of the PAMP. As an action, each chapter was separated to facilitate PAMP's</li></ul>	





**SUMMARY REPORT OF THE PRESENTED COMMENTS AND RECOMMENDATIONS OF BMB, REGIONAL OFFICE AND PAMB MEMBERS ON THE PROTECTED AREA MANAGEMENT PLAN (PAMP) AND THE ACTIONS TAKEN BY THE PAMO ON THE 2<sup>nd</sup> QUARTER REGULAR PAMB MEETING OF THE MIBNP FOR THE PROVISION OF THE RESOLUTION ON THE REVISED PAMP**

TOPICS DISCUSSED	SUMMARY OF DISCUSSION	AGREEMENTS REACHED
	<p>translations and popularization.</p> <ul style="list-style-type: none"><li>• Incorporation of the implemented initiatives from 2018 to 2020 to the PAMP to capture conducted activities and facilitate computations in the financial plan. <b>Action Taken:</b> Completed and finalized as the Financial Plan of PAMP.</li><li>• Harmonization of plans related to the completion of the Protected Area Management Plan. <b>Action taken:</b> Harmonization of plans and some insights presented in some various points in current management plan.</li></ul>	
<ul style="list-style-type: none"><li>• Complied Comments for the Revision of the PAMP per CDD's Comments to MIBNP PAMP_v.2021.11.22, December 2021</li></ul>	<ul style="list-style-type: none"><li>• Reconcile name of "Tau-Buhid" to remove the letter 'h' because of non-inclusion in the tribe's nomenclature. Action taken: A revision was made in all chapters and documents with letter "h".</li><li>• Provide the meaning of FNA and supply or spell-out the meaning of MIBNP-PAMO. Action Taken: Supplied unit change to Mounts Iglit Baco Natural Park – Protected Area Management Office (PAMO) and the meaning of FNA was Financial Needs Assessment.</li><li>• Replace the passage: "and change the park classification from National Park to Natural Park, which categorized as "Natural Park with a classification of National Park." An action was taken through provided revision of: "and</li></ul>	





**SUMMARY REPORT OF THE PRESENTED COMMENTS AND RECOMMENDATIONS  
OF BMB, REGIONAL OFFICE AND PAMB MEMBERS ON THE PROTECTED AREA  
MANAGEMENT PLAN (PAMP) AND THE ACTIONS TAKEN BY THE PAMO ON THE  
2<sup>nd</sup> QUARTER REGULAR PAMB MEETING OF THE MIBNP FOR THE PROVISION  
OF THE RESOLUTION ON THE REVISED PAMP**

TOPICS DISCUSSED	SUMMARY OF DISCUSSION	AGREEMENTS REACHED
	<p>categorized the protected area as Natural Park with a land classification of National Park”.</p> <ul style="list-style-type: none"><li>• Map 2. Based Map of Mts. Iglit Baco Natural Park. Reference of all maps should be the DMA. The Mapping Unit of CDD already sent the necessary DMA to the concerned personnel of MIBNP-PAMO. As an action taken, all maps were revised with the used of DMA base map.</li><li>• A replacement of “Rule No. 6” with “rule No to 5.6” action taken.</li><li>• Department of National Defense is an official PAMB Member per Section 11 (g) of RA 7586, as amended by RA 11038. Change use of symbol from double asterisk to single asterisk. As an action, those are revised accordingly.</li><li>• The map should be consistent with the description as provided in the legend or as provided in the attributes of the vector files (shapefile) of each dataset. The discussions on the geology and soil characterization do not match up with that of the map presented. The legends are different from the one being discussed or being described in the text.”</li><li>• For example, how does Table 4 relate to the soil map (Map 5) in Page 17 reflecting the sandy, clay, loam, etc. types? Are these the same or pertaining to the</li></ul>	





**SUMMARY REPORT OF THE PRESENTED COMMENTS AND RECOMMENDATIONS  
OF BMB, REGIONAL OFFICE AND PAMB MEMBERS ON THE PROTECTED AREA  
MANAGEMENT PLAN (PAMP) AND THE ACTIONS TAKEN BY THE PAMO ON THE  
2<sup>nd</sup> QUARTER REGULAR PAMB MEETING OF THE MIBNP FOR THE PROVISION  
OF THE RESOLUTION ON THE REVISED PAMP**

TOPICS DISCUSSED	SUMMARY OF DISCUSSION	AGREEMENTS REACHED
	<p>same thing? Same with the geology map (Map 4). As an action taken, a pertinent discussion on geology to determined ages of formations, probable seismic and geologic events from these determined ages from the conventional Geologic Timescale Chart was provided.</p> <p>Ruled that the rough mountainous soil is a type under the Tilik Series, while the Maranig and Quiangua types are under the Alimodian Series based on the Simplified Soil Keys from the Philippine Rice Research Institute (2017) for Occidental Mindoro.</p> <ul style="list-style-type: none"><li>• Map 5. Map soil characteristic of MIBNP. Mines and Geosciences Bureau were removed as reference, only Bureau of Water Management was remained as the Soil Map source. As an action taken, it was followed and revised accordingly.</li><li>• The request to check based map especially those municipalities within the boundary of Protected Area in respect to the exclusion of Municipality of Pinamalayan in demarcation and other maps of PAMO. Action taken are as follows: The GIS personnel of MIBNP-PAMO provided an updated map to the D'Avoville Foundation and to the Demo Farm. These maps are possible indicative distribution of Tamaraws in 2017 based on DAF conducted activities. Revised maps were provided.</li></ul>	





**SUMMARY REPORT OF THE PRESENTED COMMENTS AND RECOMMENDATIONS  
OF BMB, REGIONAL OFFICE AND PAMB MEMBERS ON THE PROTECTED AREA  
MANAGEMENT PLAN (PAMP) AND THE ACTIONS TAKEN BY THE PAMO ON THE  
2<sup>nd</sup> QUARTER REGULAR PAMB MEETING OF THE MIBNP FOR THE PROVISION  
OF THE RESOLUTION ON THE REVISED PAMP**

TOPICS DISCUSSED	SUMMARY OF DISCUSSION	AGREEMENTS REACHED
	<ul style="list-style-type: none"><li>• Provide the correction for Sentence No. 4 under the sub-header Ownership, Rights, and Tenure, which reads:<ul style="list-style-type: none"><li>• “There are existing updates on the land classification reverting the A&amp;D to National Park from NAMRIA, but not released officially yet.”</li><li>• The correction should be in line with the process of updating or with respect to the following:</li><li>• “<i>The updating of land classification of the A&amp;D is subject to the inventory of private property and vested rights in 2022 to be funded under the National Expenditure Program (eventually General Appropriations Act). This is to identify the metes and bounds of the public domain within the A&amp;D, which will be the subject of reclassification to national park; while private lands are excluded from the reclassification system consistent with the 1987 Philippine Constitution</i>”. Action taken was the Revision read as: “Reclassification of A&amp;D to National Park shall come after the inventory by PAMO, funded under the 2022 GAA, and excluding private lands per the 1987 Constitution.” Inclusion of GAA in the Acronyms (Page x), which stands for General Appropriations Act.</li></ul></li></ul>	





**SUMMARY REPORT OF THE PRESENTED COMMENTS AND RECOMMENDATIONS  
OF BMB, REGIONAL OFFICE AND PAMB MEMBERS ON THE PROTECTED AREA  
MANAGEMENT PLAN (PAMP) AND THE ACTIONS TAKEN BY THE PAMO ON THE  
2<sup>nd</sup> QUARTER REGULAR PAMB MEETING OF THE MIBNP FOR THE PROVISION  
OF THE RESOLUTION ON THE REVISED PAMP**

TOPICS DISCUSSED	SUMMARY OF DISCUSSION	AGREEMENTS REACHED
	<ul style="list-style-type: none"><li>Map 15. Land Classification of MIBNP. Revise the classification from Natural Park to National Park. Action Taken: Corrected as instructed.</li><li>Map 16. Distribution of ownership, rights, and tenure in MIBNP. Please reflect the boundary of CBFMA in Page 83. Please align the title of this map with Page viii (List of Maps). Maybe “Land Tenure Map of MIBNP” will be more appropriate since this map will also show not just the CADC/T, but also existing tenure such as CBFMA. Action Taken are as follows:<ul style="list-style-type: none"><li>Title revised from “Ancestral Domains Map” to “Land Tenure Map”</li><li>Caption of Map 16 retained</li><li>Boundaries of CBFMA reflected in the map.</li></ul></li><li>Under the sub-heading Indigenous Culture and Ancestral Domains and Claims:<ul style="list-style-type: none"><li>Incomplete sentence of the last sentence of Paragraph 2</li><li>Removal of the word ‘should’ precede the word ‘shall’ in Sentence 3 of Paragraph 3.</li></ul> Replacement of the word “Registrar” to “Registry” in the last sentence of Paragraph 4. Action Taken:<ul style="list-style-type: none"><li>Completion of the final sentence of Paragraph 2 by adding the phrases “area was devoid of land activities, but are now with</li></ul></li></ul>	





**SUMMARY REPORT OF THE PRESENTED COMMENTS AND RECOMMENDATIONS  
OF BMB, REGIONAL OFFICE AND PAMB MEMBERS ON THE PROTECTED AREA  
MANAGEMENT PLAN (PAMP) AND THE ACTIONS TAKEN BY THE PAMO ON THE  
2<sup>nd</sup> QUARTER REGULAR PAMB MEETING OF THE MIBNP FOR THE PROVISION  
OF THE RESOLUTION ON THE REVISED PAMP**

TOPICS DISCUSSED	SUMMARY OF DISCUSSION	AGREEMENTS REACHED
	<p>agricultural utilities” after the word “protected”</p> <ul style="list-style-type: none"><li>• Word ‘should’ be removed</li><li>• Changed “Registrar” to “Registry”, accordingly.</li></ul> <p>• Map 19. Flood Susceptibility Of MIBNP</p> <ul style="list-style-type: none"><li>• The request to retain the color-coding of Mines and Geosciences Bureau to be consistent. Similar concern with the coding in Table 27. Action taken: For Table 27 in Pages 88-89, the color coding was removed and replaced with the description in words (i.e., Low, Moderate, and High) instead of previous colored cells (i.e., Low = Green, Moderate = Yellow, and High = Red). Removal was to avoid confusion and conflicting color coding based on prescribed guidelines Color based on the RMO No. 1.</li></ul> <p>• MAP 20. Landslide Susceptibility of MIBNP</p> <ul style="list-style-type: none"><li>• Please check the color-coding for low and moderate susceptibility in Table 27 in Page 88-89. There should be no modification of color codes from map sources (e.g., Mines and Geosciences Bureau) for hazard maps. As an action taken refer for:</li><li>• For Table 27 in Pages 88-89, the color coding was removed and replaced with the description in words</li></ul>	





**SUMMARY REPORT OF THE PRESENTED COMMENTS AND RECOMMENDATIONS  
OF BMB, REGIONAL OFFICE AND PAMB MEMBERS ON THE PROTECTED AREA  
MANAGEMENT PLAN (PAMP) AND THE ACTIONS TAKEN BY THE PAMO ON THE  
2<sup>nd</sup> QUARTER REGULAR PAMB MEETING OF THE MIBNP FOR THE PROVISION  
OF THE RESOLUTION ON THE REVISED PAMP**

TOPICS DISCUSSED	SUMMARY OF DISCUSSION	AGREEMENTS REACHED
	<p>(i.e., Low, Moderate, and High) instead of previous colored cells (i.e., Low = Green, Moderate = Yellow, and High = Red)</p> <ul style="list-style-type: none"><li>• Removal was to avoid confusion and conflicting color coding based on prescribed guidelines</li><li>• Color based on the RMO No. 1.</li></ul> <p>• MAP 22. Soil erosion susceptibility of MIBNP Please check if the color-coding used in the PAMP is similar with the coding of Mines and Geosciences Bureau. Action taken:</p> <ul style="list-style-type: none"><li>• Color coding revised based on the Mines and Geosciences coding</li><li>• However, with the lack of a substantial guideline for the distribution of the RBGs to derive exact color shade, the coding was approximated</li><li>• Recommended that the DENR, through the Mines and Geosciences Bureau, should provide these guidelines since many assessments also derive hazards for suitability of possible interventions and management.</li></ul> <p>• Replace “Protected Area Suitability <i>Analysis</i>” with “Protected Area Suitability <i>Assessment</i>”. As an action taken it was revised accordingly.</p> <p>• Under the sub-heading Land Classification Conflict:</p>	





**SUMMARY REPORT OF THE PRESENTED COMMENTS AND RECOMMENDATIONS  
OF BMB, REGIONAL OFFICE AND PAMB MEMBERS ON THE PROTECTED AREA  
MANAGEMENT PLAN (PAMP) AND THE ACTIONS TAKEN BY THE PAMO ON THE  
2<sup>nd</sup> QUARTER REGULAR PAMB MEETING OF THE MIBNP FOR THE PROVISION  
OF THE RESOLUTION ON THE REVISED PAMP**

TOPICS DISCUSSED	SUMMARY OF DISCUSSION	AGREEMENTS REACHED
	<p>For your information, prior to the classification by NAMRIA of the agricultural land (A&amp;D), the PAMO shall first conduct an inventory of private and vested rights and properties in these A&amp;D in 2022. A fund will be downloaded by Regional Office to this effect since the activity is included in the indicative WFP of MIBNP in 2022. Please note, however, that we can only classify and reclassify lands of public domain per the 1987 Constitution. Thus, private rights are automatically excluded from the reclassification system. Part of the inventory is securing copies of titles or patents or CLOAs as basis for the Technical Description (TD), which will be combined to identify the exact areas to be excluded from the reclassification.</p> <p>Action Taken: Revision for the sub-heading reads as: “<i>Land Classification Conflict</i>”. One of the major conflicts in terms of land classification is the inclusion of a total area of 291.66 hectares that falls under the A&amp;D class. The conflict in classification resulted from the expansion of the protected area from 75,455 hectares upon the enactment of ENIPAS. In order to address this conflict, the PAMO shall conduct the inventory of lands that fall under A&amp;D. The process includes securing the number</p>	





**SUMMARY REPORT OF THE PRESENTED COMMENTS AND RECOMMENDATIONS  
OF BMB, REGIONAL OFFICE AND PAMB MEMBERS ON THE PROTECTED AREA  
MANAGEMENT PLAN (PAMP) AND THE ACTIONS TAKEN BY THE PAMO ON THE  
2<sup>nd</sup> QUARTER REGULAR PAMB MEETING OF THE MIBNP FOR THE PROVISION  
OF THE RESOLUTION ON THE REVISED PAMP**

TOPICS DISCUSSED	SUMMARY OF DISCUSSION	AGREEMENTS REACHED
	<p>of patents, private rights, and CLOAs for the provision of the TD indicating the corners, hence, signifying metes and bounds. This is to determine those valid in the reclassification system as indicated in the 1987 Constitution, which automatically excludes private lands. The conduct of the inventory for this purpose shall be in 2022 and provided with the funding under the GAA.”</p> <ul style="list-style-type: none"><li>• There is no need to remove the conservation areas under LAWIN because PAs are part of the conservation areas under this program. It is, however, crucial to separate the data of the PA or the PAMO in a repository of LAWIN data for PA patrols. As an action taken there was a revision of discussion as suggested.</li><li>• Map 25. Tenured Activities In MIBNP Please check the legend for CBFMA. As a suggestion, please change the title of the map to “<i>Existing DENR Programs within MIBNP</i>”. If this will be a Tenure Map, there might be an issue in interpretation because there are tenure instruments, but based on ownership and rights. As an action taken it was revised as suggested.</li><li>• Removal of PACBRMA as a sustainable financing source in Table 35 because there is no fee collection per DAO No. 2004-</li></ul>	





**SUMMARY REPORT OF THE PRESENTED COMMENTS AND RECOMMENDATIONS  
OF BMB, REGIONAL OFFICE AND PAMB MEMBERS ON THE PROTECTED AREA  
MANAGEMENT PLAN (PAMP) AND THE ACTIONS TAKEN BY THE PAMO ON THE  
2<sup>nd</sup> QUARTER REGULAR PAMB MEETING OF THE MIBNP FOR THE PROVISION  
OF THE RESOLUTION ON THE REVISED PAMP**

TOPICS DISCUSSED	SUMMARY OF DISCUSSION	AGREEMENTS REACHED
	<p>32 in this tenure instrument. Action taken: It was revised as suggested.</p> <ul style="list-style-type: none"><li>• Append the phrase “in its core habitat” after the word “capacity” to capture the identified threat for tamaraw in Table 36. Action taken: Revised as suggested.</li><li>• The provided indicator of accomplishment: “Measured improvement in water quality” in Objective 1.5 does not match the goal: “To increase populations and distributions of wildlife and Mindoro endemics” of Goal 1: conservation of species, habitats, and ecosystems Suggested to replace the indicator with: “Measured through upward trend on diversity indices. As an action taken, the indicator was replaced with Replaced the indicator with: “<i>Measured improvement with the trends of computed diversity indices and increased observation in regular monitoring activities</i>”.</li><li>• Replacement of the phrases “non-tenured migrants” with “qualified tenured migrants” in the overall indicator of accomplishment of Goal 2: Land Use and Resource Management (Outside Ancestral Domain. Action Taken: Followed the suggested changes and revised accordingly.</li><li>• Revise content of Objective 2.4. from “Invasive species</li></ul>	





**SUMMARY REPORT OF THE PRESENTED COMMENTS AND RECOMMENDATIONS  
OF BMB, REGIONAL OFFICE AND PAMB MEMBERS ON THE PROTECTED AREA  
MANAGEMENT PLAN (PAMP) AND THE ACTIONS TAKEN BY THE PAMO ON THE  
2<sup>nd</sup> QUARTER REGULAR PAMB MEETING OF THE MIBNP FOR THE PROVISION  
OF THE RESOLUTION ON THE REVISED PAMP**

TOPICS DISCUSSED	SUMMARY OF DISCUSSION	AGREEMENTS REACHED
	<p>management” to “Sustainable Forest and agriculture management” of Goal 2: Land Use and Resource Management (Outside Ancestral Domain). Action Taken: Revised as suggested.</p> <ul style="list-style-type: none"><li>• Revise the contents of the indicator of achievement of Objective 3.3 because of typographical error (i.e., content error) based on the earlier version of the PAMP. It was revised as suggested, as the action taken.</li><li>• Revise the contents of Goal 5: Ecotourism because of typographical error (i.e., content error) As an action taken, the needed corrections of content based on the earlier version of the PAMP were provided.</li><li>• Revise the contents of Objective 6.1 of Goal 6: INFORMATION, EDUCATION, AND COMMUNICATION. As An Action Taken, the needed corrections of content based on the earlier version of the PAMP were provided.</li><li>• Removal of the phrases “environmental and social impacts” in Objective 6.4 of Goal 6: Information, Education, and Communication. It was removed accordingly as an action taken.</li><li>• Check the total area of the SPZ and MUZ, and should total to</li></ul>	





**SUMMARY REPORT OF THE PRESENTED COMMENTS AND RECOMMENDATIONS  
OF BMB, REGIONAL OFFICE AND PAMB MEMBERS ON THE PROTECTED AREA  
MANAGEMENT PLAN (PAMP) AND THE ACTIONS TAKEN BY THE PAMO ON THE  
2<sup>nd</sup> QUARTER REGULAR PAMB MEETING OF THE MIBNP FOR THE PROVISION  
OF THE RESOLUTION ON THE REVISED PAMP**

TOPICS DISCUSSED	SUMMARY OF DISCUSSION	AGREEMENTS REACHED
	<p>106,655.62 hectares per RA 11038.</p> <p>Action Taken:</p> <ul style="list-style-type: none"><li>• Computation of area changed to increase areas under SPZ in the northeastern portion to reflect the high landslide susceptibility after cartographic analyses</li><li>• Final area is in cognizance with RA 11038 and revised accordingly.</li></ul> <ul style="list-style-type: none"><li>• MAP 26. Determined Major Zones Within MIBNP Total area of SPZ and MUZ should be equal to the total area of 106,655.62 as per RA 11038. The area will change based on the increased area of SPZ, which includes the high susceptibility to landslides. Action taken:<ul style="list-style-type: none"><li>• Computation of area changed to increase areas under SPZ in the northeastern portion to reflect the high landslide susceptibility after cartographic analyses</li><li>• Final area is in cognizance with RA 11038 and revised accordingly.</li></ul></li><li>• Revise the outline regulations under the Sustainable (Communal) Forest Management to limit the practice of kaingin to IPs only as a cultural practice and other tenured migrants and PACBRMA holders should not receive the same leniency. As an action taken, revision reads as Revision reads:</li></ul>	





**SUMMARY REPORT OF THE PRESENTED COMMENTS AND RECOMMENDATIONS OF BMB, REGIONAL OFFICE AND PAMB MEMBERS ON THE PROTECTED AREA MANAGEMENT PLAN (PAMP) AND THE ACTIONS TAKEN BY THE PAMO ON THE 2<sup>nd</sup> QUARTER REGULAR PAMB MEETING OF THE MIBNP FOR THE PROVISION OF THE RESOLUTION ON THE REVISED PAMP**

TOPICS DISCUSSED	SUMMARY OF DISCUSSION	AGREEMENTS REACHED
	<p><i>“Kaingin should be allowed to IP communities only as a cultural practice, hence, tenured migrants provided with PACBRMA should not have the same privilege as this is a destructive and intrusive practice”.</i></p> <ul style="list-style-type: none"><li>• Place “Published &amp; circulated report / recommendations” as indicator of achievement of Action 1.1.5 Conduct/encourage ecological and socio-cultural studies on wildlife (focusing on Mindoro endemic species); Put “Published Study” as an indicator of achievement of Action 1.1.6 Conduct study on the economic valuation of ecosystem services provided by the park. Correction was provided accordingly as an action taken.</li><li>• Check contents in the indicators of Sub-Program 1.2. Fresh water and river systems; misplaced or missing indicators. As an action taken, the needed corrections of content based on the earlier version of the PAMP was provided.</li><li>• Repagination after the Vision, Mission, Goals, and Objectives to accommodate change in page numbering. As an action taken, it was revised accordingly.</li></ul>	






Republic of the Philippines  
Department of Environment and Natural Resources  
MIMAROPA Region


**MTS. IGLIT-BACO NATURAL PARK  
PROTECTED AREA MANAGEMENT BOARD**



Prepared by:

  
**JAYLORD D. EVORA**  
EMS I  
Mounts Iglit-Baco Natural Park

Reviewed and attested by:

  
**DIOSDADO B. TORRADO**  
Forester II / PA Superintendent  
Mounts Iglit-Baco Natural Park





## MTS. IGLIT BACO NATURAL PARK PROTECTED AREA MANAGEMENT PLAN

Comments and Actions Taken

10 May 2022

Regional Office (per Memorandum dated March 12, 2021 and resulting from the Zoning Management and Zonation Process Meeting on March 8, 2021)

### 1 STATUS COMPLETED

Rephrasing of 3<sup>rd</sup> paragraph of page 21 of the final PAMP into: *"The overall habitat range of the species is steadily decreasing within MIBNP..."*

This is to distinguish that the variable referred at page 21 refers to the "habitat range" of the Tamaraw while "number of individual or population" in other page(s).

#### ACTIONS TAKEN

Revised on page 45:

"Historically, habitat range of the Tamaraw includes all known elevated grassland ecosystems and lowland rainforests in Mindoro, with adjacent water source (Gonzales *et al* 2020). Even with the Administrative Order, the habitat range of the species continually decreased from the former 16,000 hectares initial "core zone monitoring area" (Map 9) to the present "no hunting agreement area" of 1,579.89 hectares and adjacent areas encompassing about 2,500 hectare-core zone (Map 10)

### 2 STATUS COMPLETED

Include and discuss the detailed management zoning process conducted (e.g. details workshop/s, consultations, etc).

#### ACTIONS TAKEN

Revised accordingly on pages 132 to 135 in the section "Designation of the Management Zones"

### 3 STATUS COMPLETED

Revisit the zoning in Oriental Mindoro part in consultation with the PENRO Oriental Mindoro, taking in consideration the topography and associated hazards (*per hazard and susceptibility maps included in the PAMP*) of the area and the ADSDPP of the Indigenous People with approved CADC/CADT. This office also recommends to include the ethnographic map of Mindoro. Include the documentation on this on the zoning process in item no. 2.

#### ACTIONS TAKEN

As reported, the PENRO Oriental Mindoro provided the map data requirements for the harmonization of the plan/s per Memorandum dated May 25, 2021 and received by MIBNP-PAMO on June 14, 2021 via e-mail.

Facilitation of revision of **all maps** by PMF Eugene Secreto as reflected in the Regional Memorandum Order No. 1 (Standard maps for one-control map) dated March 15, 2021.

Following RMO No. 1, revision of **all maps** towards the more appealing layouts

### 4 STATUS COMPLETED

Expound the details of the zones and sub-zones discussion the history/reasons prompting the assignment of a particular area for a particular sub-zone.

#### ACTIONS TAKEN

Revised accordingly on pages 132 to 135 in the section "Designation of the Management Zones"

### 5 STATUS COMPLETED

Update the *Organizational Flow Chart* at page 123 using the list of positions and functional responsibilities submitted to the DBM by the BMB (a copy is hereto attached).

#### ACTIONS TAKEN

Revised accordingly under the section "The Protected Area Management Office" on pages 176 to 193

**Biodiversity Management Bureau** (per Memorandum dated March 26, 2021 and resulting from the Zoning Management and Zonation Process Meeting on March 8, 2021)

MAIN COMMENTS

### 1 STATUS Incorporation of the reclassification during the updating of the PAMP

The formulation of the management plan should be based on the category of the protected area. In the case of MIBNP, which is a Natural Park, the formulation of its plan should be guided by the principles and guidelines relative to its category as a Natural Park.

#### ACTIONS TAKEN

The NAMRIA has not put up yet the 2020 Land Classification with the reclassification of 291.66 hectares of A&D inside the protected area to National Park. Details included the following discussions under the section "Tenure, Rights, Ownership, and Land Classification" under the Situational Analysis on page 110

### 2 STATUS COMPLETED

The management zoning processes were not discussed in detail in the draft PAMP. We appreciate the way it was presented during the meeting, hence, as agreed, kindly elaborate further in the draft PAMP the discussion points in the presentation to support the proposed management zones

#### ACTIONS TAKEN

Revised accordingly on pages 132 to 135 in the section "Designation of the Management Zones"



3

STATUS

COMPLETED

The PENRO of Oriental Mindoro should be consulted in the formulation and identification of management zones considering that the portion of which are all designated as MUZ.

ACTIONS TAKEN

As reported, the PENRO Oriental Mindoro provided the map data requirements for the harmonization of the plan/s per Memorandum dated May 25, 2021 and received by MIBNP-PAMO on June 14, 2021 via e-mail.

Facilitation of revision of **all maps** by PMF Eugene Secreto as reflected in the Regional Memorandum Order No. 1 (Standard maps for one-control map) dated March 15, 2021.

Following RMO No. 1, revision of **all maps** towards the more appealing layouts

4

STATUS

COMPLETED

Please check and provide clarification on the statement in p. 21, 3rd paragraph indicating that "The overall range of the species has been steadily decreasing since the creation of the Protected Area". This statement is inconsistent and conflicting with the statement under threats of tamaraw in page 70. Also, there are statements that are giving opinions. Opinions may be expressed but should be supported by scientific studies. Need also to elaborate the added value for its establishment as a protected area.

ACTIONS TAKEN

Revised on page 45:

"Historically, habitat range of the Tamaraw includes all known elevated grassland ecosystems and lowland rainforests in Mindoro, with adjacent water source (Gonzales *et al* 2020). Even with the Administrative Order, the habitat range of the species continually decreased from the former 16,000 hectares initial "core zone monitoring area" (**Map 9**) to the present no hunting agreement area of 1,579.89 hectares and adjacent areas encompassing about 2,500 hectare- core zone (**Map 10**)"

5

STATUS

COMPLETED

Kindly double-check the "References" provided in each map. All maps presented have similar references. References like "IFSAR" should not be used as reference/s to other spatial datasets since this particular dataset is being used in generating slope and elevation profile of a certain area.

ACTIONS TAKEN

Facilitation of revision of **all maps** by PMF Eugene Secreto as reflected in the Regional Memorandum Order No. 1 (Standard maps for one-control map) dated March 15, 2021.

Following RMO No. 1, revision of **all maps** towards the more appealing layouts

**Biodiversity Management Bureau (per Memorandum dated March 26, 2021 and resulting from the Zoning Management and Zonation Process Meeting on March 8, 2021)**

Detailed Comments and Recommendations

1

STATUS

COMPLETED

On page 7, Map 2. Basemap – the official basemap to be used as reference should be the NAMRIA Defense Mapping of America (DMA) topographic map.

ACTIONS TAKEN

Revised accordingly based on RMO No. 1 and datasets provided by PENRO Oriental Mindoro on page 5

2

STATUS

COMPLETED

For geology and soil maps, the reference of these datasets should be from the Mines and Geosciences Bureau (MGB-DENR) and Bureau of Soils and Water Management (BSWM-DA), respectively. Maps should be drawn into scale. If not, note should be provided beside the scale.

ACTIONS TAKEN

Revised accordingly based on RMO No. 1 and datasets provided by PENRO Oriental Mindoro on page 17

3

STATUS

COMPLETED

Maps may be presented as annexes. If map will be part of the main body of the PAMP, the map should be presented immediately after the descriptions and discussion. For instance, the discussion on geology, landforms and soils on p.12 should be followed by "Map

ACTIONS TAKEN

Revised accordingly based on RMO No. 1 and datasets provided by PENRO Oriental Mindoro.

4

STATUS

COMPLETED

Geology of MIBNP in p.15 and Map 5. Soil Map of MIBNP in p.16" instead of "Map 3. Climatic Map of MIBNP". Map 3 should be placed immediately after the description/discussion on "climate".

ACTIONS TAKEN

Revised accordingly

5

STATUS

COMPLETED

The map should be consistent with the description as provided in the legend or as provided in the attributes of the vector files (shapefile) of each datasets. The discussion on the geology and soil does not match with that of the map being presented, the legends are different from the one being discussed or being described on the text.

ACTIONS TAKEN

Revised accordingly

6

STATUS

COMPLETED

No hydrology/river system map presented

ACTIONS TAKEN

Revised accordingly based on RMO No. 1 and datasets provided by PENRO Oriental Mindoro.



7	STATUS	COMPLETED
Table 4 in p. 17 is not a land use spatial dataset; rather it is a forest cover dataset.		
<b>ACTIONS TAKEN</b> Revised accordingly		

8	STATUS	COMPLETED
Map 6 should be "forest ecosystem types".		
<b>ACTIONS TAKEN</b> Revised accordingly based on RMO No. 1 and datasets provided by PENRO Oriental Mindoro.		

9	STATUS	COMPLETED
Legends in Land Cover Map should follow the color coding prescribed by FAO.		
<b>ACTIONS TAKEN</b> Revised accordingly based on RMO No. 1 and datasets provided by PENRO Oriental Mindoro.		

10	STATUS	COMPLETED
Page 11, the term "main" can be deleted, to read as "other stakeholders" or maybe replaced by "Partners of MIBNP".		
<b>ACTIONS TAKEN</b> Revised accordingly.		

11	STATUS	COMPLETED
SEAMS data/information particularly the total number of HH, population and tenured migrants should be reconciled with the data presented during the SRPAO Assessment Workshop in December 2020. As indicated in the PAMP, the total occupants is 4,355 while during the SRPAO Assessment Workshop, the report is 4,752 occupants.		
<b>ACTIONS TAKEN</b> The results of the SRPAO, based on the submitted reports through channels, enumerated an official tally of <b>4,355 individuals</b> and followed in the revision of the PAMP.		

12	STATUS	COMPLETED
Data gap for fauna should have one general statement.		
<b>ACTIONS TAKEN</b> Revised accordingly		

13	STATUS	COMPLETED
The CADT dataset from NCIP should also be considered as one of the spatial dataset.		
<b>ACTIONS TAKEN</b> Revised accordingly based on RMO No. 1 and datasets provided by PENRO Oriental Mindoro.		

14	STATUS	COMPLETED
The area coverage devoted to cattle ranching should be reflected as one of your spatial dataset and to be included as one of your map annexes.		
<b>ACTIONS TAKEN</b> Provided a map ( <b>Map 24</b> ) for the ranching areas and a section devoted for the discussion of ranching activities and ejection on page 113		

15	STATUS	COMPLETED
Specific threats to tamaraw should be presented in a spatial dataset format as this specific dataset will also aide in the analysis and formulation of management zones of the MIBNP and translated into map.		
<b>ACTIONS TAKEN</b> Provided a map ( <b>Map 11</b> ) and with discussions in page 49		

**Biodiversity Management Bureau (per Memorandum dated March 26, 2021 and resulting from the Zoning Management and Zonation Process Meeting on March 8, 2021)**

Other Factors Considered for Finalization



STATUS

COMPLETED

Computation of the Financial Plan

ACTIONS TAKEN

Computed the Financial Needs Assessment (FNA) using the file to format provided by UNDP. The FNA is the primary basis of the financial plan for MIBNP.

STATUS

COMPLETED

Improvement of layout to increase appeal and facilitate the popularization of the PAMP

ACTIONS TAKEN

Separated each chapter to facilitate translation and popularization of the PAMP

STATUS

COMPLETED

Incorporation of the implemented initiatives from 2018 to 2020 to the PAMP to capture conducted activities and facilitate computations in the financial plan

ACTIONS TAKEN

Completed and finalized as incorporated in the Financial Plan Chapter of the current PAMP

STATUS

Further harmonization after finalization of substantial plans and, for this purpose, included in the updating of the PAMP

Harmonization of the plans related to completion of the Protected Area Management Plan

ACTIONS TAKEN

Harmonization of available plans and some insights presented in various points in the current version of the management

1

STATUS

COMPLETED

Complied Comments for the Revision of the PAMP per CDD's Comments to MIBNP-PAMP\_v.2021.11.22, December 2021

1

STATUS

COMPLETED

Reconcile name of "Tau-Buhid" to remove the letter 'h' because of non-inclusion in the tribes nomenclature

ACTIONS TAKEN

- Revised accordingly
- All 'h' in the chapter and the document, in general, revised

2

STATUS

COMPLETED

Supply/Spell-out the unit name of MIBNP-PAMO and provide the meaning of "FNA"

ACTIONS TAKEN

- Unit name supplied and changed to "Mts. Iglit-Baco Natural Park – Protected Area Management Office"
- Meaning of FNA = Financial Needs Assessment

3

STATUS

COMPLETED

Replace the passage: "and changed the Park's classification from National Park to Natural Park" with "and categorized as a Natural Park with a land classification of National Park"

ACTIONS TAKEN

- Provided the following revision:  
  
"and categorized the protected area as Natural Park with a land classification of National Park"

4

STATUS

COMPLETED

MAP 2. BASEMAP OF THE MTS. IGLIT-BACO NATURAL PARK

Reference of all maps should be the DMA. The Mapping Unit of CDD already sent the necessary DMA to the concerned personnel of MIBNP-PAMO.

ACTIONS TAKEN

- Map revised to use the DMA in the basemap

5

STATUS

COMPLETED

Replace "Rule No. 6" with "Rule No. 5.6"

ACTIONS TAKEN

- Revised accordingly



6

STATUS

COMPLETED

Department of National Defense is an official PAMB Member per Section 11 (g) of RA 7586, as amended by RA 11038. Change use of symbol from double asterisk to single asterisk.

ACTIONS TAKEN

- Revised as suggested

7

STATUS

COMPLETED

Refer to the comment of BMB on this item (Item 4):

"The map should be consistent with the description as provided in the legend or as provided in the attributes of the vector files (shapefile) of each dataset. The discussions on the geology and soil do not match up with that of the map presented. The legends are different from the one being discussed or being described in the text."

For example, how does Table 4 relate to the soil map (Map 5) in Page 17 reflecting the sandy, clay, loam, etc. types? Are these the same or pertaining to the same thing? Same with the geology map (Map 4).

7

STATUS

COMPLETED

ACTIONS TAKEN

- Provided pertinent discussions on geology in determined ages of formations and probable seismic and geologic events from the these determined ages from a conventional Geologic Timescale Chart
- Ruled that the rough mountainous soil is a type under the Tilik Series, while the Maranig and Quiangua types are under the Alimodian Series based on the Simplified Soil Keys from the Philippine Rice Research Institute (2017) for Occidental Mindoro

8

STATUS

COMPLETED

MAP 5. SOIL CHARACTERISTICS OF MIBNP

Remove Mines and Geosciences Bureau in the reference. Soil map only came from the Bureau of Soil and Water Management

ACTIONS TAKEN

- Followed instructions and revised accordingly

9

STATUS

COMPLETED

Check the base map used, especially the boundary of the municipalities. This is in respect to the exclusion of the Municipality of Pinamalayan in the demarcation and other maps from PAMO.

Address Maps 9 and 10, respectively.

ACTIONS TAKEN

- The GIS Personnel of MIBNP-PAMO already provided the updated base map to the D'Aboville Foundation and Demo Farm, Inc. (DAF)
- These maps are indicative of the possible distribution of tamaraw in 2017 based on their conducted field activities of DAF and basically a sketch of possible areas
- Revised to use the basemap provided

10

STATUS

COMPLETED

Provide the correction for Sentence No. 4 under the sub-header Ownership, Rights, and Tenure, which reads:

"There are existing updates on the land classification reverting the A&D to National Park from NAMRIA, but not released officially yet."

The correction should be in line with the process of updating or with respect to the following:

*"The updating of land classification of the A&D is subject to the inventory of private property and vested rights in 2022 to be funded under the National Expenditure Program (eventually General Appropriations Act). This is to identify the metes and bounds of the public domain within the A&D, which will be the subject of reclassification to national park; while private lands are excluded from the reclassification system consistent with the 1987 Philippine Constitution"*

10

STATUS

COMPLETED

ACTIONS TAKEN

- Revision reads:

*"Reclassification of A&D to National Park shall come after the inventory by PAMO, funded under the 2022 GAA, and excluding private lands per the 1987 Constitution."*

- Inclusion of GAA in the Acronyms (Page x), which stands for General Appropriations Act

11

STATUS

COMPLETED

MAP 15. LAND CLASSIFICATION IN MIBNP

Revise the classification in the map from "Natural Park" to "National Park".

ACTIONS TAKEN

- Corrected as instructed

12

STATUS

COMPLETED

MAP 16. DISTRIBUTION OF OWNERSHIP, RIGHTS, AND TENURE IN MIBNP

Please reflect the boundary of CBFMA in Page 83. Please align the title of this map with Page viii (List of Maps). Maybe "Land Tenure Map of MIBNP" will be more appropriate since this map will also show not just the CADCT, but also existing tenure such as CBFMA

ACTIONS TAKEN

- Title revised from "Ancestral Domains Map" to "Land Tenure Map"
- Caption of Map 16 retained
- Boundaries of CBFMA reflected in the map

13

STATUS

COMPLETED

Under the sub-heading Indigenous Culture and Ancestral Domains and Claims:

- Incomplete sentence of the last sentence of Paragraph 2
- Removal of the word 'should' preceding the word 'shall' in Sentence 3 of Paragraph 3
- Replacement of the word "Registrar" to "Registry" in the last sentence of Paragraph 4

ACTIONS TAKEN

- Completion of the final sentence of Paragraph 2 by adding the phrases "area was devoid of land activities, but are now with agricultural utilities" after the word "protected"
- Word 'should' was removed
- Changed "Registrar" to "Registry", accordingly



14
STATUS
COMPLETED

MAP 19. FLOOD SUSCEPTIBILITY OF MIBNP

Please retain the color-coding of Mines and Geosciences Bureau to be consistent. Similar concern with the coding in Table 27.

ACTIONS TAKEN

- For Table 27 in Pages 88-89, the color coding was removed and replaced with the description in words (i.e. Low, Moderate, and High) instead of previous colored cells (i.e. Low = Green, Moderate = Yellow, and High = Red)
- Removal was to avoid confusion and conflicting color coding based on prescribed guidelines
- Color based on the RMO No. 1

15
STATUS
COMPLETED

MAP 20. LANDSLIDE SUSCEPTIBILITY OF MIBNP

Please check the color-coding for low and moderate susceptibility in Table 27 in Page 88-89. There should be no modification of color codes from map sources (e.g. Mines and Geosciences Bureau) for hazard maps

ACTIONS TAKEN

- For Table 27 in Pages 88-89, the color coding was removed and replaced with the description in words (i.e. Low, Moderate, and High) instead of previous colored cells (i.e. Low = Green, Moderate = Yellow, and High = Red)
- Removal was to avoid confusion and conflicting color coding based on prescribed guidelines
- Color based on the RMO No. 1

16
STATUS
COMPLETED

MAP 22. SOIL EROSION SUSCEPTIBILITY OF MIBNP

Please check if the color-coding used in the PAMP is similar with the coding of Mines and Geosciences Bureau

ACTIONS TAKEN

- Color coding revised based on the Mines and Geosciences coding
- However, with the lack of a substantial guideline for the distribution of the RBGs to derive exact color shade, the coding was approximated
- Recommended that the DENR, through the Mines and Geosciences Bureau, should provide these guidelines since many assessments also derive hazards for suitability of possible interventions and management

17
STATUS
COMPLETED

Replace “Protected Area Suitability *Analysis*” with “Protected Area Suitability *Assessment*”

ACTIONS TAKEN

- Revised accordingly

18
STATUS
COMPLETED

Under the sub-heading Land Classification Conflict:

For your information, prior to the classification by NAMRIA of the agricultural land (A&D), the PAMO shall first conduct an inventory of private and vested rights and properties in these A&D in 2022. A fund will be downloaded by Regional Office to this effect since the activity is included in the indicative WFP of MIBNP in 2022. Please note, however, that we can only classify and reclassify lands of public domain per the 1987 Constitution. Thus, private rights are automatically excluded from the reclassification system. Part of the inventory is securing copies of titles or patents or CLOAs as basis for the Technical Description (TD), which will be combined to identify the exact areas to be excluded from the reclassification.

18
STATUS
COMPLETED

ACTIONS TAKEN

Revision for the sub-heading reads:

*“Land Classification Conflict*

One of the major conflict in terms of land classification is the inclusion of a total area of 291.66 hectares that falls under the A&D class. The conflict in classification resulted from the expansion of the protected area from 75,455 hectares upon the enactment of ENIPAS. In order to address this conflict, the PAMO shall conduct the inventory of lands that fall under A&D. The process includes securing the number of patents, private rights, and CLOAs for the provision of the TD indicating the corners, hence, signifying metes and bounds. This is to determine those valid in the reclassification system as indicated in the 1987 Constitution, which automatically excludes private lands. The conduct of the inventory for this purpose shall be in 2022 and provided with the funding under the GAA.”

19
STATUS
COMPLETED

There is no need to remove the conservation areas under LAWIN because PAs are part of the conservation areas under this program. It is, however, crucial to separate the data of the PA or the PAMO in a repository of LAWIN data for PA patrols.

ACTIONS TAKEN

- Revision of discussion as suggested

20
STATUS
COMPLETED

MAP 25. TENURED ACTIVITIES IN MIBNP

Please check the legend for CBFMA. As a suggestion, please change the title of the map to “*Existing DENR Programs within MIBNP*”. If this will be a Tenure Map, there might be an issue in interpretation because there are tenure instruments, but based on ownership and rights

ACTIONS TAKEN

- Revised as suggested

21
STATUS
COMPLETED

Removal of PACBRMA as a sustainable financing source in Table 35 because there is no fee collection per DAO No. 2004-32 in this tenure instrument

ACTIONS TAKEN

- Revised as suggested

22
STATUS
COMPLETED

Append the phrase “in its core habitat” after the word “capacity” to capture the identified threat for tamaraw in Table 36

ACTIONS TAKEN

- Revised as suggested



23	STATUS	COMPLETED	<p>The provided indicator of accomplishment: "Measured improvement in water quality" in Objective 1.5 does not match the goal: "To increase populations and distributions of wildlife and Mindoro endemics" of Goal 1: CONSERVATION OF SPECIES, HABITATS, AND ECOSYSTEMS</p> <p>Suggested to replace the indicator with: "Measured through upward trend on diversity indices"</p> <p><b>ACTIONS TAKEN</b></p> <ul style="list-style-type: none"> <li>Replaced the indicator with:</li> </ul> <p><i>"Measured improvement with the trends of computed diversity indices and increased observation in regular monitoring activities"</i></p>	24	STATUS	COMPLETED	<p>Replacement of the phrases "non-tenured migrants" with "qualified tenured migrants" in the overall indicator of accomplishment of Goal 2: LAND USE AND RESOURCE MANAGEMENT (OUTSIDE ANCESTRAL DOMAIN)</p> <p><b>ACTIONS TAKEN</b></p> <ul style="list-style-type: none"> <li>Followed suggested change and revised accordingly</li> </ul>
25	STATUS	COMPLETED	<p>Revise content of Objective 2.4. from "Invasive species management" to "Sustainable forest and agriculture management" of Goal 2: LAND USE AND RESOURCE MANAGEMENT (OUTSIDE ANCESTRAL DOMAIN)</p> <p><b>ACTIONS TAKEN</b></p> <ul style="list-style-type: none"> <li>Revised as suggested</li> </ul>	26	STATUS	COMPLETED	<p>Revise the contents of the indicator of achievement of Objective 3.3 because of typographical error (i.e. content error) based on the earlier version of the PAMP</p> <p><b>ACTIONS TAKEN</b></p> <ul style="list-style-type: none"> <li>Revised as suggested</li> </ul>
27	STATUS	COMPLETED	<p>Revise the contents of Goal 5: ECOTOURISM because of typographical error (i.e. content error)</p> <p><b>ACTIONS TAKEN</b></p> <ul style="list-style-type: none"> <li>Provided the needed corrections of content based on the earlier version of the PAMP</li> </ul>	28	STATUS	COMPLETED	<p>Revise the contents of Objective 6.1 of Goal 6: INFORMATION, EDUCATION, AND COMMUNICATION</p> <p><b>ACTIONS TAKEN</b></p> <ul style="list-style-type: none"> <li>Provided the needed corrections of content based on the earlier version of the PAMP</li> </ul>
29	STATUS	COMPLETED	<p>Removal of the phrases "environmental and social impacts" in Objective 6.4 of Goal 6: INFORMATION, EDUCATION, AND COMMUNICATION</p> <p><b>ACTIONS TAKEN</b></p> <ul style="list-style-type: none"> <li>Removed accordingly</li> </ul>	30	STATUS	COMPLETED	<p>Check the total area of the SPZ and MUZ, and should total to 106,655.62 hectares per RA 11038</p> <p><b>ACTIONS TAKEN</b></p> <ul style="list-style-type: none"> <li>Computation of area changed to increase areas under SPZ in the northeastern portion to reflect the high landslide susceptibility after cartographic analyses</li> <li>Final area is in cognizance with RA 11038 and revised accordingly</li> </ul>
31	STATUS	COMPLETED	<p><b>MAP 26. DETERMINED MAJOR ZONES WITHIN MIBNP</b></p> <p>Total area of SPZ and MUZ should be equal to the total area of 106,655.62 per RA 11038. The area will change based on from the increased area of SPZ, which includes the high susceptibility to landslides</p> <p><b>ACTIONS TAKEN</b></p> <ul style="list-style-type: none"> <li>Computation of area changed to increase areas under SPZ in the northeastern portion to reflect the high landslide susceptibility after cartographic analyses</li> <li>Final area is in cognizance with RA 11038 and revised accordingly</li> </ul>	32	STATUS	COMPLETED	<p>Revise the outline regulations under the Sustainable (Communal) Forest Management to limit the practice of kaingin with IPs only as a cultural practice and other tenured migrants and PACBRMA holders should not receive the same leniency</p> <p><b>ACTIONS TAKEN</b></p> <p>Revision reads:</p> <p><i>"Kaingin should be allowed to IP communities only as a cultural practice, hence, tenured migrants provided with PACBRMA should not have the same privilege as this is a destructive and intrusive practice"</i></p>



33	STATUS	COMPLETED
Place "Published & circulated report / recommendations" as indicator of achievement of Action 1.1.5 Conduct/encourage ecological and socio-cultural studies on wildlife (focusing on Mindoro endemic species); Put "Published study" as an indicator of achievement of Action 1.1.6 Conduct study on the economic valuation of ecosystem services provided by the park		
<b>ACTIONS TAKEN</b> <ul style="list-style-type: none"> <li>• Corrections provided accordingly</li> </ul>		

34	STATUS	COMPLETED
Check contents in the indicators of Sub-Program 1.2. Fresh water and river systems; misplaced or missing indicators		
<b>ACTIONS TAKEN</b> <ul style="list-style-type: none"> <li>• Provided the needed corrections of content based on the earlier version of the PAMP</li> </ul>		

35	STATUS	COMPLETED
Repagination after the Vision, Mission, Goals, and Objectives to accommodate change in page numbering		
<b>ACTIONS TAKEN</b> <ul style="list-style-type: none"> <li>• Revised accordingly</li> </ul>		





Republic of the Philippines  
Department of Environment and Natural Resources  
MIMAROPA Region  
**MTS. IGLIT-BACO NATURAL PARK  
PROTECTED AREA MANAGEMENT BOARD**



HALAW MULA SA KATITIKAN NG UNANG REGULAR NA PAGPUPULONG NG MIBNP-PAMB NA GINANAP NOONG IKA-11 NG MAYO TAONG 2022 SA PAMAMAGITAN NG VIRTUAL CONFERENCE AT HARAPANG PAGPUPULONG SA AROMA FAMILY HOTEL AND RESORT COMPLEX, SAN JOSE, OCCIDENTAL MINDORO

**KAPASIYAHAN BLG. 2022-07, SERYE NG 2022**  
(RESOLUTION NO. 2022-07, SERIES OF 2022)

**KAPASIYAHANG NAGPAPAHAYAG NG PAGTANGGAP AT PAG-APRUBA SA MGA NIREBISANG NILALAMAN AT ITINATADHANA NG PLANONG PAMAMAHALA (PROTECTED AREA MANAGEMENT PLAN) NG MOUNTS IGLIT-BACO NATURAL PARK SA LOOBAN NG TAONG 2019-2029.**

SAPAGKAT, ang Protected Area Management Plan (PAMP) ng Mts. Igli-Baco Natural Park (MIBNP) ay siyang pangunahing dokumento na magsisilbing gabay sa pamamahala ng pinangangalagang pook.

SAPAGKAT, ang pagbuo at pagkakaroon ng PAMP ay mandato ng batas ayon sa isinasaad ng Republic Act 7586, ang National Integrated Protected Areas System (NIPAS) ng 1992 na naamyendahan ng RA 11038, ang Expanded NIPAS Act ng 2018, at ang Implementing Rules and Regulations (IRR) nito sa ilalim ng DENR Administrative Order (DAO) No. 2018-05.

SAPAGKAT, ang komposisyon at istruktura ng plano ay alinsunod sa tuntunin ng Biodiversity Management Bureau (BMB) Technical Bulletin No. 08 ng 2016 at ang planong pamamahala ay may bisa na sampung taon (10 years) ngunit sasailalim ito sa mga pagsusuri kada-tatlong taon (3 years) ng pagpapatupad.

SAPAGKAT, ang pagbabalangkas ng Management Plan ay dapat na nakabatay sa mga prinsipyo at alituntunin bilang isang Natural Park.

SAPAGKAT, ang nilalaman ng planong pamamahala ay naipresenta at inaprubahan ng PAMB noong September 27, 2019 sa ilalim ng Kapasyahan Blg. 2019-06, serye 2019 at ayon dito kung sakali mang may makitang ilang kakulangan o mga diperensya, ito ay idadagdag o ibabawas na lamang sa pamamagitan ng pagrerebisa at pag-aamyaenda nito.

SAPAGKAT, sa pagpupulong ng PAMB, ipiniresenta ni PASu Diosdado Torrado ang mga komentong ipinadala mula sa Biodiversity Management Bureau at Regional Office sa isinumiteng kopya ng PAMP at hiningian din ng komento ang mga miyembro ng PAMB.

SAPAGKAT, ang mga komentong ipinadala ay ukol sa mga tamang pagbalangkas ng mga salita, opisyal na mga miyembro ng PAMB, kabuuang lawak ng Strict Protection Zone at Multiple Use Zone, mga dapat kunsultahin sa management zone ng MIBNP, mga data sets ng mapa kung saan dapat isangguni, format sa dapat maging batayan sa pagkalkula ng Financial Needs Assessment sa pananalapi ng MIBNP, kultura ng mga IP community, tenured migrants at PACBRMA.

SAPAGKAT, matapos ipresenta ni PASu Torrado ang mga komento at mga naging aksyon ng MIBNP-PAMO, inirekomenda ng PAMB na tanggapin at aprubahan ang nirebisang planong pamamahala (PAMP) ng MIBNP.

**KUNG KAYA'T DAHIL DITO**, matapos ang talakayan at sa mosyon ni Gng. Grace C. Diamante mula sa MBCFI, na pinangalawahan nina Bb. Rachel Montero, representante mula sa





Republic of the Philippines  
Department of Environment and Natural Resources  
MIMAROPA Region  
**MTS. IGLIT-BACO NATURAL PARK  
PROTECTED AREA MANAGEMENT BOARD**




DOST MIMAROPA Regional Office at G. Allan P. Lumawig, representante mula sa tribung Tau-Buid;


**PINAGTIBAY, AT SA NGAYON NGA'Y PINAGTITIBAY**, ng Mounts Iglit-Baco Natural Park-Protected Area Management Board, ang **KAPASIYAHANG NAGPAPAHAYAG NG PAGTANGGAP AT PAG-APRUBA SA MGA NIREBISANG NILALAMAN AT ITINATADHANA NG PLANONG PAMAMAHALA (PROTECTED AREA MANAGEMENT PLAN) NG MOUNTS IGLIT-BACO NATURAL PARK SA LOOBAN NG TAONG 2019-2029.**

**KAYA PINAGTIBAY**, ngayong ika-11 ng Mayo taong 2022, sa pamamagitan ng kombinasyon ng virtual conference via Zoom Application at harapang pagpupulong sa bayan ng San Jose, Occidental Mindoro.


Inihanda ni:

  
**JAYLORD D. EVORA**  
*Kasaping Tagatala ng PAMB*  
EMS I, MIBNP-PAMO

Sinuri at pinatutunayang wasto:

  
**DIOSDADO D. TORRADO**  
*Punong Tagatala ng PAMB*  
Forester II / PASu, MIBNP

Pinatotohanang ito ay pinagtibay:

  
**HON. DAISY V. GONGORA**  
*Punong Tagapalmugot*  
Barangay Captain  
Barangay Poypoy, Calintaan, Occidental  
Mindoro

Pinagtibay:

**LORMELYN E. CLAUDIO, CESO IV**  
*Ang Punong Lupon ng PAMB*  
The Regional Executive Director  
DENR MIMAROPA Region