



Republic of the Philippines
Department of Environment and Natural Resources
MIMAROPA Region
PROVINCIAL ENVIRONMENT AND NATURAL RESOURCES OFFICE
Mamburao, Occidental Mindoro

DENR-MIMAROPA	
RECORDS SECTION	
RECEIVED	
BY:	<i>[Signature]</i>
DATE:	JUN 13 2022
TIME:	

JUN 06 2022

MEMORANDUM

FOR : The Regional Executive Director
DENR MIMAROPA Region
1515 L&S Bldg, Roxas, Blvd.,
Ermita, Manila

THRU : The ARD for Technical Services

FROM : The OIC, PENR Officer

SUBJECT : **TREE PLANTING ACTIVITIES AT CARINDAN LAKE,
PINAGTURILAN, STA. CRUZ, OCCIDENTAL
MINDORO**

Forwrded is the memorandum dated May 30, 2022 of CENRO Sablayan regarding the Tree Planting Activities conducted at Carindan Lake , Brgy. Pinagturilan, Sta. Cruz, Occidental Mindoro.

Please be informed that the tree planting activity was conducted on May 21, 2022 adjacent to Carindan Lake, Brgy. Pinagturilan, Sta. Cruz, Occidental Mindoro. The event was initiated and conducted as kick off activity for the teambuilding by the Department of Public Works and Highways (DPWH) Occidental Mindoro District. A total of Seven Hundred (700) Narra (*Pterocarpus indicus*) seedlings were planted with an approximate area of 0.68 hectare.

Attached herewith are the GIS map and geotagged pictures taken during the said event.

For information and record.

[Signature]
ERNESTO E. TAÑADA

TSD-CDS6/2/2022

So. Pag-asa, Brgy. Payompon, Mamburao, Occidental Mindoro
Email: tsdoccmin04@gmail.com



Republic of the Philippines
Department of Environment and Natural Resources
MIMAROPA Region
COMMUNITY ENVIRONMENT AND NATURAL RESOURCES OFFICE
National Road, Brgy. Sto. Nino, Sablayan, Occidental Mindoro
e-mail: cenrosablayan@denr.gov.ph

May 30, 2022

RECORDED

Date: 5-30-22

By: [Signature]

MEMORANDUM

FOR : The Regional Executive Director
1515 L&S Bldg. Roxas Blvd., Ermita, Manila

THRU : The Provincial Environment and Natural Resources Officer

FROM : The Community Environment and Natural Resources Officer


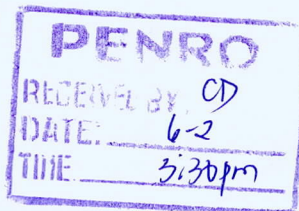

SUBJECT : **TREE PLANTING ACTIVITIES AT CARINDAN LAKE,
BRGY. PINAGTURILAN, STA. CRUZ, OCCIDENTAL
MINDORO**

Respectfully forwarded herewith is the report of the CENR Information Officer regarding the activity conducted at Carindan Lake, Brgy. Pinagturilan, Sta. Cruz, Occidental Mindoro.

This Office harmoniously prepared plantation site in preparation to the tree planting activity on May 21, 2022 adjacent to Carindan Lake, Brgy. Pinagturilan, Sta. Cruz, Occidental Mindoro. The said activity was initiated and conducted as kick off activity of by Department of Public Works and Highways (PDWH) Occidental Mindoro District for their first ever Teambuilding Event. Seven hundred (700) Narra (*Pterocarpus indicus*) seedlings were planted with an approximate area of 0.68 hectare.

For your information and record.

FOR. ANASTACIO A. SANTOS, MPA.





Republic of the Philippines
Department of Environment and Natural Resources
MIMAROPA Region
COMMUNITY ENVIRONMENT AND NATURAL RESOURCES OFFICE
National Road, Brgy. Sto. Nino, Sablayan, Occidental Mindoro
e-mail: cenrosablayan@denr.gov.ph

May 30, 2022

MEMORANDUM

FOR : The CENR Officer

THRU : The Technical Services Supervisor

FROM : The Information Officer

SUBJECT : **TREE PLANTING ACTIVITY AT CARINDAN LAKE ON MAY 21, 2022**

On May 21, 2022, the Department of Public Works and High Ways - Occidental Mindoro District held their first ever team building, and to kick-off the event, a tree planting activity was conducted in Carindan Lake, Brgy. Pinagturilan, Sta. Cruz, Occidental Mindoro. Seven hundred Narra (*Pterocarpus indicus*) seedlings were planted by more than two hundred joint employees of DPWH and DENR-CENRO Sablayan.

CENR Officer Anastacio A. Santos thanked the DPWH for choosing to plant trees as part of their team building activities and encouraged everyone to continue to unite to address the problem of global warming. "Let's join together to reduce carbon dioxide emissions. This is the cause of global warming and the only solution is to plant trees because it is the only living creature that can absorb carbon dioxide, we have to act now because there is no Planet B", he said.

CENRO Santos also encouraged the PDWH to continue supporting the protection and sustainable development of our environment and natural resources.

It is good to see that while the government is developing the country's infrastructure it is still protecting and preserving the environment. The cooperation of other agencies in combating environmental threats, especially the fight against climate change, is of great help.

But not only other government agencies can help, we need the support and cooperation of everyone to achieve the goal of having a clean and healthy environment.

Attached are the attendance, map and geo-tagged photos for your reference.

For your information and record.


SERNAM M. URIETA




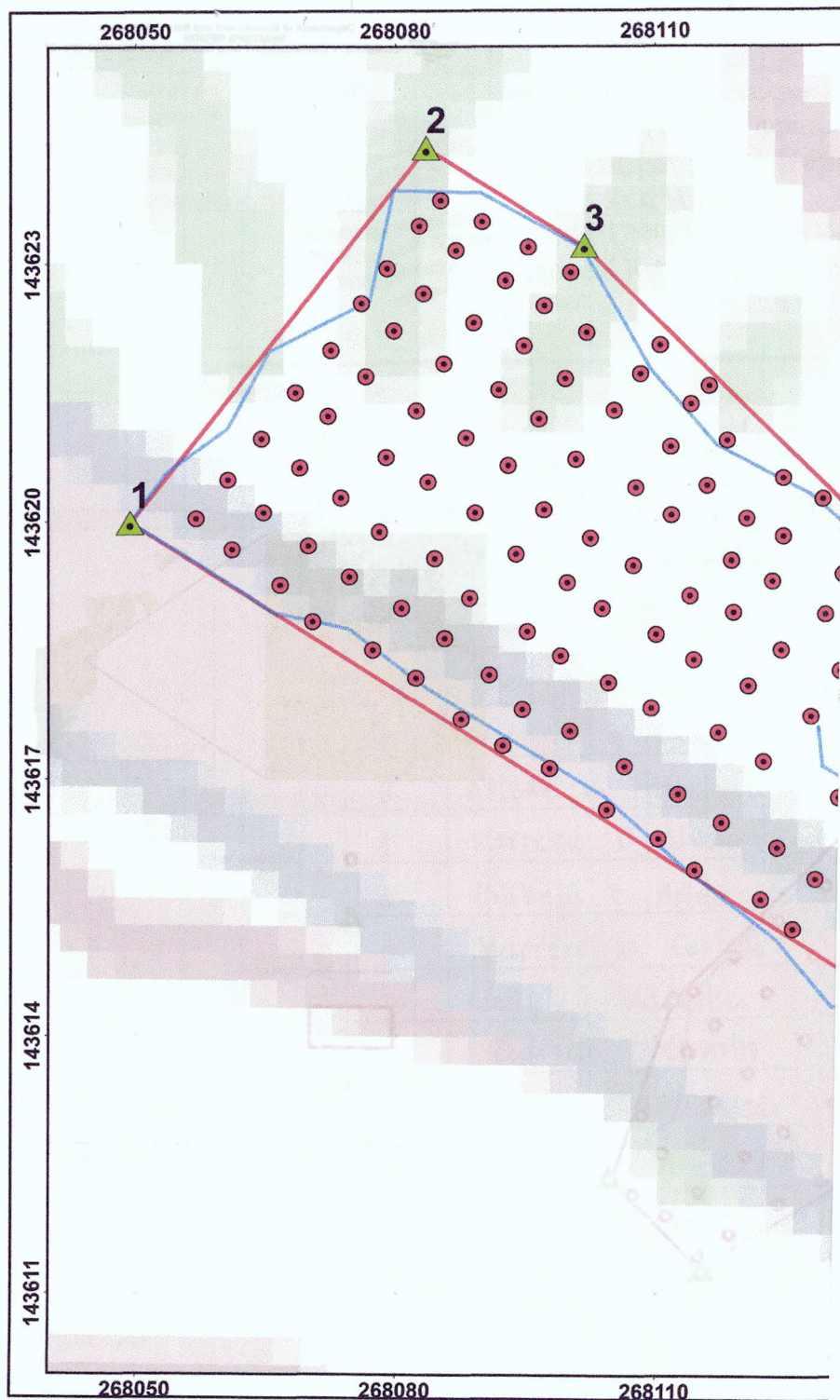
Republic of the Philippines
Department of Environment and Natural Resources
MIMAROPA Region
COMMUNITY ENVIRONMENT AND NATURAL RESOURCES OFFICE
National Road, Brgy. Sto. Nino, Sablayan, Occidental Mindoro
e-mail: cenrosablayan@denr.gov.ph

DETAILS OF ACTIVITY

I - ACTIVITY	:	Tree Planting
II - DATE OF EVENT	:	May 21, 2022
III - LOCATION	:	Carindan Lake, Brgy. Pinagturilan, Sta. Cruz Occidental Mindoro
IV – PARTNER AGENCY	:	Department of Public Works and Highways District of Occidental Mindoro
V – NO. OF ATTENDEES	:	211 individuals
VI – SEEDLINGS PLANTED	:	Narra (<i>Pterocarpus indicus</i>)
V – NO. OF SEEDLINGS PLANTED	:	700 seedlings

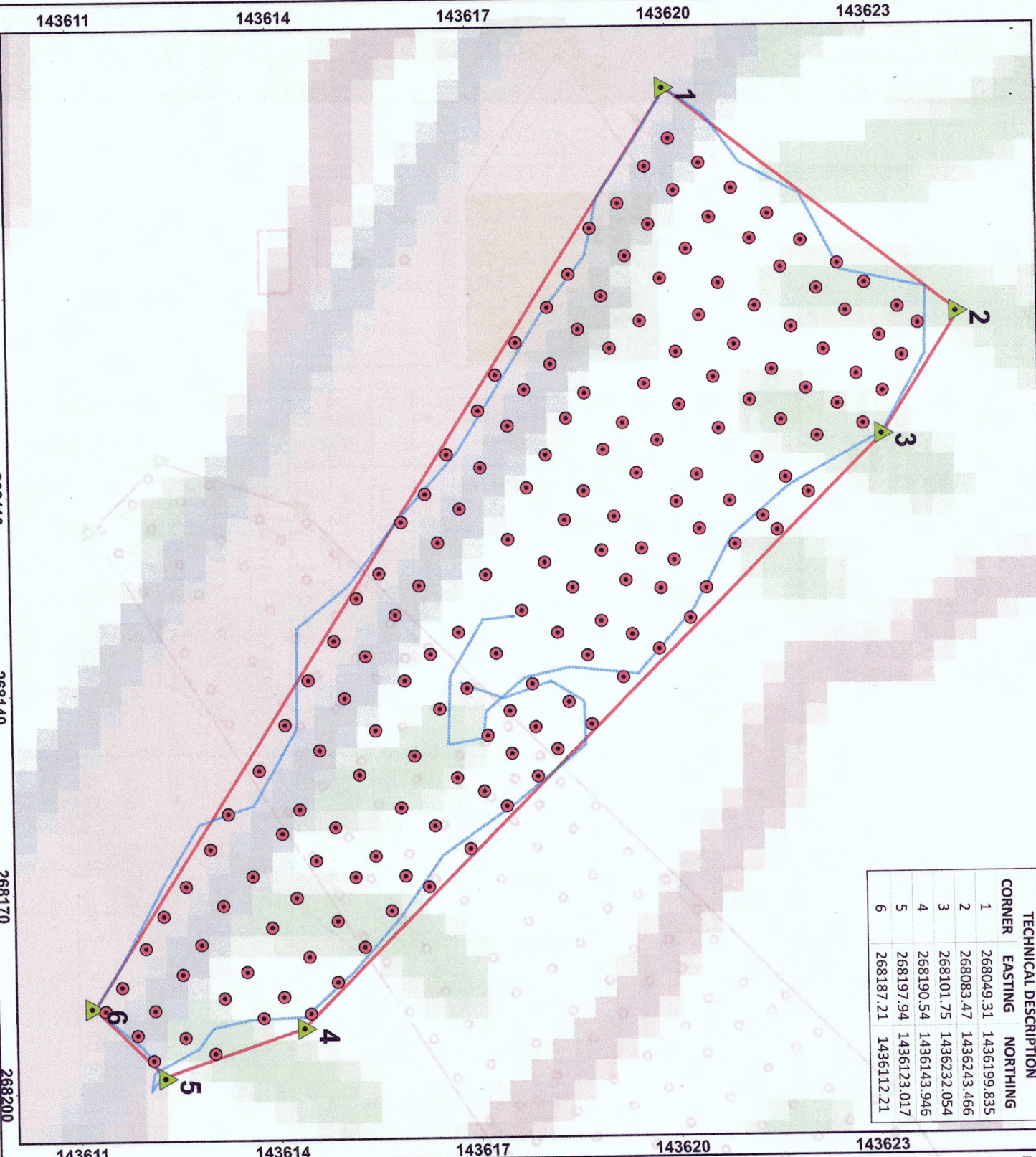
Prepared by:


SERNA M. URIETA
ADA VITO



268050 268080 268110 268140 268170 268200

TECHNICAL DESCRIPTION			
CORNER	EASTING	NORTHING	
1	268049.31	1436199.835	
2	268083.47	1436243.466	
3	268101.75	1436232.054	
4	268190.54	1436143.946	
5	268197.94	1436123.017	
6	268187.21	1436112.21	



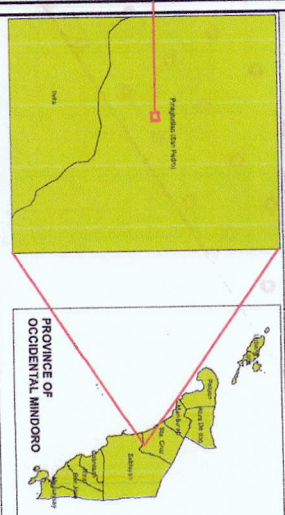
TREE PLANTING SITES
LOCATED AT SO. CARINDAN,
BRGY. PINAGTURILAN, STA. CRUZ,
OCCIDENTAL MINDORO



0 4.5 9 18 27 36
Meters

SCALE 1:200
Coordinate System: WGS 1984 UTM Zone 51N
Projection: Transverse Mercator
Datum: WGS 1984
False Easting: 500,000.0000
False Northing: 0.0000
Central Meridian: 123.0000
Scale Factor: 0.9996
Latitude Of Origin: 0.0000
Units: Meter

Location Map



Legend

- Planted Tree Seedlings
- CORNER
- TRACKS
- TREE PLANTING SITE - 68 HECTARES

Notes:

1. All information in this Map is Strictly for Planning Use Only.
No Inference on Claims shall be made as to the extent of Political
or Jurisdictional Boundaries

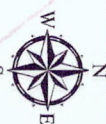
Prepared by:

Ismael S. Quimod
Faster INGP Coordinator

Reviewed by:

Anastacia A. Santos
Forest Management Officer

SIGNATURE



SCALE 1:200

Coordinate System: WGS 1984 UTM Zone 51N
Projection: Transverse Mercator
Datum: WGS 1984

False Easting: 500,000.0000

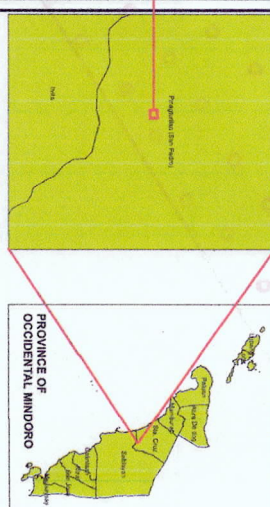
False Northing: 0.0000

Central Meridian: 123.0000
Scale Factor: 0.9996


Latitude Of Origin: 0.0000

Units: meter

Location Map



Legend



Notes:

1. All information in this Map is Strictly for Planning Use Only.
No Inference on Claims shall be made as to the extent of Political or Jurisdictional Boundaries

Prepared by:

~~JACQUELINE O. GALINGAY JE~~
~~Foster I/NGP Coordinator~~

Reviewed by:


Attested by:

ISAS QUIMOD
Forester III/Deputy CENRO

ANASTACIO A. SANTOS
CENR Officer

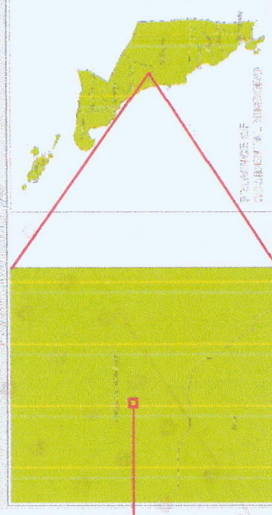


Y-CHARTAL PROTECTION			
COORDINATE	EXISTING	PROPOSED	REMARKS
1	260048.31	1438149.835	
2	260050.47	1438243.486	
3	260101.45	1438332.054	
4	260190.54	1438143.946	
5	260197.54	1438129.017	
6	260187.7	1438120.21	



0 2.5 5 7.5 10 12.5 15 17.5 20 22.5 25 27.5 30 Meters

Coordinate System: WGS 1984, UTM Zone 58N
Projection: Transverse Mercator
Datum: WGS 1984
False Easting: 500,000m
False Northing: 100,000m
Scale Factor: 0.999609292
Units: Meter



Pinned Nests

CORPERS

TRAILS

THE PLANNING AREA

Legend

All information in this map is strictly for Planning Use Only.
No Inference on Claims shall be made as to the extent of Political or Jurisdictional Boundaries.

Prepared by:

JOSEPH M. DELA CRUZ, JR.
PLANNING OFFICER

Reviewed by:

JOSEPH M. DELA CRUZ, JR.
PLANNING OFFICER

Submitted by:

JOSEPH M. DELA CRUZ, JR.
PLANNING OFFICER



Republic of the Philippines
Department of Environment and Natural Resources
MIMAROPA Region
COMMUNITY ENVIRONMENT AND NATURAL RESOURCES OFFICE
National Road, Brgy. Sto. Niño, Sablayan, Occidental Mindoro
E-mail: centrosablayan@denr.gov.ph

Tree Planting Activity at Carindan Lake, Brgy.
Pinagturulan, Sta. Cruz, Occ. Mdo.

DATE: May 21, 2022

INO.	NAME	ADDRESS	POSITION	SEX		SIGNATURE
				MALE	FEMALE	
1.	Helen M. Alcover	CENRO Sby. Coord.	ADA VI		✓	
2.	Crisnela E. Coden	CENRO Sby. Coord.	LMI		✓	
3.	Arlene V. Francisca	CENRO Sby. Coord.	Planning officer III		✓	
4.	Karreen D. Alvarez	CENRO Sby. Coord.	FT II		✓	
5.	Lilibeth E. Arida	CENRO Sby. Coord.	FR		✓	
6.	Maritez M. Castillo	CENRO Sby. Coord.	PR		✓	
7.	Jolly D. Macallia	CENRO Sby. Coord.	FR	✓		
8.	Rodrigo V. Castillo	CENRO Sby. Coord.	FR	✓		
9.	Nilagros V. Tancels	CENRO Sby. Coord.	FT I		✓	
10.	Jasom S. Paguis	CENRO Sby. Coord.	FT I	✓		
11.	Armas Villax	CENRO Sby. Coord.	FRD	✓		
12.	Reynaldo Nimer	CENRO Sby. Coord.	FRD	✓		



Republic of the Philippines
Department of Environment and Natural Resources
MIMAROPA Region
Community Environment and Natural Resources Office
National Road, Brgy. Sto. Niño, Sablayan, Occidental Mindoro
E-mail: cenrosablayan@denr.gov.ph

Tree Planting Activity at So. Carindan, Brgy. Pinagturilan Sta. Cruz Occidental Mindoro



Preparation of Site for the Tree Planting



Republic of the Philippines
Department of Environment and Natural Resources
MIMAROPA Region
Community Environment and Natural Resources Office
National Road, Brgy. Sto. Niño, Sablayan, Occidental Mindoro
E-mail: cenrosablayan@denr.gov.ph



Preparation of Site for the Tree Planting Activity (hauling of stakes, brushing, hole digging)




Republic of the Philippines
Department of Environment and Natural Resources
MIMAROPA Region
Community Environment and Natural Resources Office
National Road, Brgy. Sto. Niño, Sablayan, Occidental Mindoro
E-mail: cenrosablayan@denr.gov.ph



Preparation of Site for the Tree Planting Activity (hauling of stakes, brushing, hole digging)



Republic of the Philippines
Department of Environment and Natural Resources
MIMAROPA Region
Community Environment and Natural Resources Office
National Road, Brgy. Sto. Niño, Sablayan, Occidental Mindoro
E-mail: cenrosablayan@denr.gov.ph



Hauling of Narra Seedlings



Republic of the Philippines
Department of Environment and Natural Resources
MIMAROPA Region
Community Environment and Natural Resources Office
National Road, Brgy. Sto. Niño, Sablayan, Occidental Mindoro
E-mail: cenrosablayan@denr.gov.ph



NGP Staff, Enforcement and Monitoring Section Personnel and DPWH Personnel



Republic of the Philippines
Department of Environment and Natural Resources
MIMAROPA Region
Community Environment and Natural Resources Office
National Road, Brgy. Sto. Niño, Sablayan, Occidental Mindoro
E-mail: cenrosablayan@denr.gov.ph



PHOTO OP WITH THE DPWH AND DENR PERSONNEL DURING THE TREE PLANTING ACTIVITY



Republic of the Philippines
Department of Environment and Natural Resources
MIMAROPA Region
Community Environment and Natural Resources Office
National Road, Brgy. Sto. Niño, Sablayan, Occidental Mindoro
E-mail: cenrosablayan@denr.gov.ph




CENR OFFICER FORESTER ANASTACIO A. SANTOS DURING THE TREE PLANTING ACTIVITY



Republic of the Philippines
Department of Environment and Natural Resources
MIMAROPA Region

Community Environment and Natural Resources Office
National Road, Brgy. Sto. Niño, Sablayan, Occidental Mindoro
E-mail: cenrosablayan@denr.gov.ph



DURING THE TREE PLANTING ACTIVITY AT SO. CARINDAN, BRGY.
PINAGTURILAN STA. CRUZ, OCCIDENTAL MINDORO



Republic of the Philippines
Department of Environment and Natural Resources
MIMAROPA Region

Community Environment and Natural Resources Office
National Road, Brgy. Sto. Niño, Sablayan, Occidental Mindoro
E-mail: cenrosablayan@denr.gov.ph



Narra Seedlings Planted at So. Carindan Brgy. Pinagturilan Sta. Cruz Occidental Mindoro



Republic of the Philippines
Department of Environment and Natural Resources
MIMAROPA Region

Community Environment and Natural Resources Office
National Road, Brgy. Sto. Niño, Sablayan, Occidental Mindoro
E-mail: cenrosablayan@denr.gov.ph



DRONE PHOTO DOCUMENTATION DURING THE TREE PLANTING
ACTIVITY AT SO. CARINDAN, BRGY. PINAGTURILAN, STA. CRUZ
OCCIDENTAL MINDORO



Republic of the Philippines
Department of Environment and Natural Resources
MIMAROPA Region
Community Environment and Natural Resources Office
National Road, Brgy. Sto. Niño, Sablayan, Occidental Mindoro
E-mail: cenrosablayan@denr.gov.ph



DRONE PHOTO DOCUMENTATION DURING THE TREE PLANTING
ACTIVITY AT SO. CARINDAN, BRGY. PINAGTURILAN, STA. CRUZ
OCCIDENTAL MINDORO



Republic of the Philippines
Department of Environment and Natural Resources
MIMAROPA Region

Community Environment and Natural Resources Office
National Road, Brgy. Sto. Niño, Sablayan, Occidental Mindoro
E-mail: cenrosablayan@denr.gov.ph



DRONE PHOTO DOCUMENTATION DURING THE TREE PLANTING
ACTIVITY AT SO. CARINDAN, BRGY. PINAGTURILAN, STA. CRUZ
OCCIDENTAL MINDORO