



Republic of the Philippines
Department of Environment and Natural Resources
MIMAROPA Region
Provincial Environment and Natural Resources Office
Puerto Princesa City, Palawan
(048) 433-5638
E-mail: penropalawan@denr.gov.ph

May 31, 2022


MEMORANDUM

FOR : The Regional Executive Director
DENR-IVB MIMAROPA
1515 L&S Bldg., Roxas Blvd.
Ermita, Manila

THRU : The Regional NGP Coordinating Office

FROM : The Provincial Environment and
Natural Resources Officer

SUBJECT : RECTIFICATION OF THE SUBMITTED REPORT RE:
SUBMISSION OF MONTHLY ACCOMPLISHMENT ON THE
IMPLEMENTATION OF NGP PLANTATION ESTABLISHMENT
FOR CY 2021 WITHIN ELCAC IDENTIFIED BARANGAY





Respectfully forwarded is the Memorandum of CENRO Quezon, Palawan dated May 10, 2022 re: above cited subject.

The identified nursery site is located in Punta Baja, Rizal Palawan with an area of 5 hectares. Lay-out and design of the proposed bunkhouse is still on going. It measures 16 ft. X 24ft., which can accommodate up to 500,000.00

For her information and record.

“For the PENRO”


JOHNNY P. LILANG
Supervising ECOMS/Chief, TSD
Office-In-Charge





Republic of the Philippines
Department of Environment and Natural Resources
MIMAROPA Region
COMMUNITY ENVIRONMENT AND NATURAL RESOURCES OFFICE
National Highway, Bgy. Alfonso XIII, Quezon, Palawan
Contact No.: 0917-160-4920
Email: cenroquezon@denr.gov.ph

MEMORANDUM

FOR : The Provincial Environment and Natural Resources Officer
Sta. Monica, Puerto Princesa City


FROM : The Community Environment and Natural Resources Officer

SUBJECT : **SUBMISSION OF PROGRESS REPORT ON THE ESTABLISHMENT OF NURSERY WITH BASIC FACILITIES FOR SEEDLING PRODUCTION**

Respectfully forwarded the report dated May 2, 2022 of the National Greening Program staff regarding the above-cited subject.

Please be informed that the identified nursery site is located in Punta Baja, Rizal, Palawan beside the CENRO Quezon-Station having a total area of 0.5 hectares situated along the river. The proposed bunkhouse building is 35 square meters which can accommodate an estimated number of about 500,000 seedlings.

For his information and record.




LEONARD T. CALUYA

RECEIVED

May 10, 2022

Date: 5-18-22

CN 22-05-0089

By: [Signature]

**DENR PENRO
PALAWAN RECORDS
RECEIVED**

BY: [Signature]
DATE: 05-16-2022 CN 22-4108



Republic of the Philippines
Department of Environment and Natural Resources
MIMAROPA Region
COMMUNITY ENVIRONMENT AND NATURAL RESOURCES OFFICE
National Highway, Bgy. Alfonso XIII, Quezon, Palawan
Contact No.: 0917-160-4920
Email: cenroquezon@denr.gov.ph

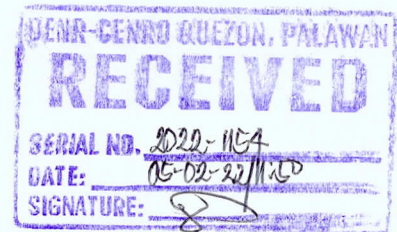
May 2, 2022

MEMORANDUM

FOR : The Community Environment and
Natural Resources Officer

FROM : The NGP Staff

SUBJECT : **SUBMISSION OF PROGRESS REPORT ON THE
ESTABLISHMENT OF NURSERY WITH BASIC FACILITIES
FOR SEEDLING PRODUCTION**



This is in connection with the establishment of nursery with basic facilities for the seedling production for National Greening Program which is one of the downloaded target for CENRO Quezon based on Work and Financial Plan (WFP) 2022.

Please be informed that following activities were already undertaken as of this date, to wit;

a) Identification of the Nursery site.

The identified nursery site is located in Punta Baja, Rizal, Palawan beside the CENRO Quezon-Station having a total area of 0.5 hectares situated along the river which is one of the important measures in the nursery site selection because the continuity of water supply is essential for seedling production in the nursery.

b) Preparation and designing of Nursery site.


The proposed bunkhouse building is 35 square meters or 16ft X 24ft which can accommodate an estimated number of about 500,000 seedlings or 144 seedlings per square meters.

c) Preparation of Bunkhouse lay-out.


Preparation of bunkhouse lay-out and cost estimates of materials is still ongoing.

Rest assured, this Office will submit progress report until the completion of the said project.

Attached are geotagged pictures and digitized map of the identified nursery site.


SHERYL C. BACAN
Forester I
NGP Tech. Staff


CESAR B. SANTOS
Forester II
NGP Coordinator


MICHELLE J. SEBIDO
ECOMS II
Chief, CDS



Republic of the Philippines
Department of Environment and Natural Resources
MIMAROPA Region
COMMUNITY ENVIRONMENT AND NATURAL RESOURCES OFFICE
National Highway, Bgy. Alfonso XIII, Quezon, Palawan
Contact No.: 0917-160-4920
Email: cenroquezon@denr.gov.ph



Proposed and identified nursery site located in Bgy. Punta Baja, Rizal, Palawan beside the
CENRO Quezon – Station having a total area of 0.5 hectares situated along the river.

[Handwritten signatures]



Republic of the Philippines
Department of Environment and Natural Resources
MIMAROPA Region
COMMUNITY ENVIRONMENT AND NATURAL RESOURCES OFFICE
National Highway, Bgy. Alfonso XIII, Quezon, Palawan
Contact No.: 0917-160-4920
Email: cenroquezon@denr.gov.ph



The river beside the proposed nursery site that will serves as water supply for the nursery.



MAP


Showing the
Identified Nursery Site
 within the compound of
Rizal Sub-Station
CENRO Quezon, Palawan

Location : Rizal Station, Brgy. Punta-b
 Nursery Area: .5246 hectare
 Bunkhouse Area : 35 sq.m.

SCALE : 1:2000

Projection: Universal Transverse Mercator - Zone 50
 Datum : World Geodetic 1984 (WGS84) Auto

Digitized by:


For. IT CESAR B. SANTOS
 NGP Coordinator

Attested by:

LEONARD T. CALUYA
 Community Environment and
 Natural Resources Officer

