




Republic of the Philippines  
**Department of Environment and Natural Resources**  
MIMAROPA Region  
PROVINCIAL ENVIRONMENT AND NATURAL RESOURCES OFFICE  
Bgy. Sta. Monica, Puerto Princesa City, Palawan  
Telfax No. (048) 434 - 8791  
Email Add: [penropalawan@denr.gov.ph](mailto:penropalawan@denr.gov.ph)

**MEMORANDUM**

FOR : The Regional Executive Director  
DENR MIMAROPA Region

FROM : The Provincial Environment and  
Natural Resources Officer

SUBJECT : **ACCOMPLISHMENT REPORT ON THE ESTABLISHMENT OF  
FIRE LINE WITHIN THE GRADUATED NATIONAL GREENING  
PROGRAM (NGP) CY 2017 AT SITIO NYOY, BARANGAY SAN  
NICOLAS, CORON, PALAWAN**




Respectfully forwarded is the memorandum of CENRO Coron, Palawan dated May 19, 2022 relative the above subject.

Per memorandum, CENRO Coron established fire line in the said area with the dimension of 5 meters wide and 300 meters long or equivalent to 0.15 hectare to protect the plantation from forest or grass fire considering the area is prone to fire.

For information and record.

  
**FELIZARDO B. CAYATOC**

Copy Furnished:  
CENRO Coron, Palawan  
File/2022-022ACG/MES Doc. Ref. No. 2022-4497





Republic of the Philippines  
Department of Environment and Natural Resources  
MIMAROPA Region  
**COMMUNITY ENVIRONMENT AND NATURAL RESOURCES OFFICE**  
Brgy. 5, Calamianes Island, Coron, Palawan  
Telephone No. +63 917 504 2633  
E-mail: cenrocoron@denr.gov.ph Website: www.denr.gov

May 19, 2022

## MEMORANDUM

**FOR :** The Provincial Environment & Natural resources Officer  
Sta. Monica, Puerto Princesa City  
Palawan

**FROM :** The Community Environment & Natural Resources Officer

**SUBJECT :** **ACCOMPLISHMENT REPORT ON THE ESTABLISHMENT OF FIRE LINE WITHIN THE GRADUATED NATIONAL GREENING PROGRAM (NGP) CY 2017 AT SO. NYOY, BRGY. SAN NICOLAS, CORON, PALAWAN**

**DENR PENRO  
PALAWAN RECORDS  
RECEIVED**

BY:

DATE:

15-27-2022 22.4497


In compliance to the electronic message dated May 18, 2022 of PENRO Felizardo B. Cayatoc regarding the above subject, please be informed that said report was already submitted to that office per our memorandum dated March 28, 2022.

Further, said fire line was established in that particular area to protect the plantation from forest/grassfire since the area is prone to fire.

Attached herewith is the said report and GIS map of said fireline.

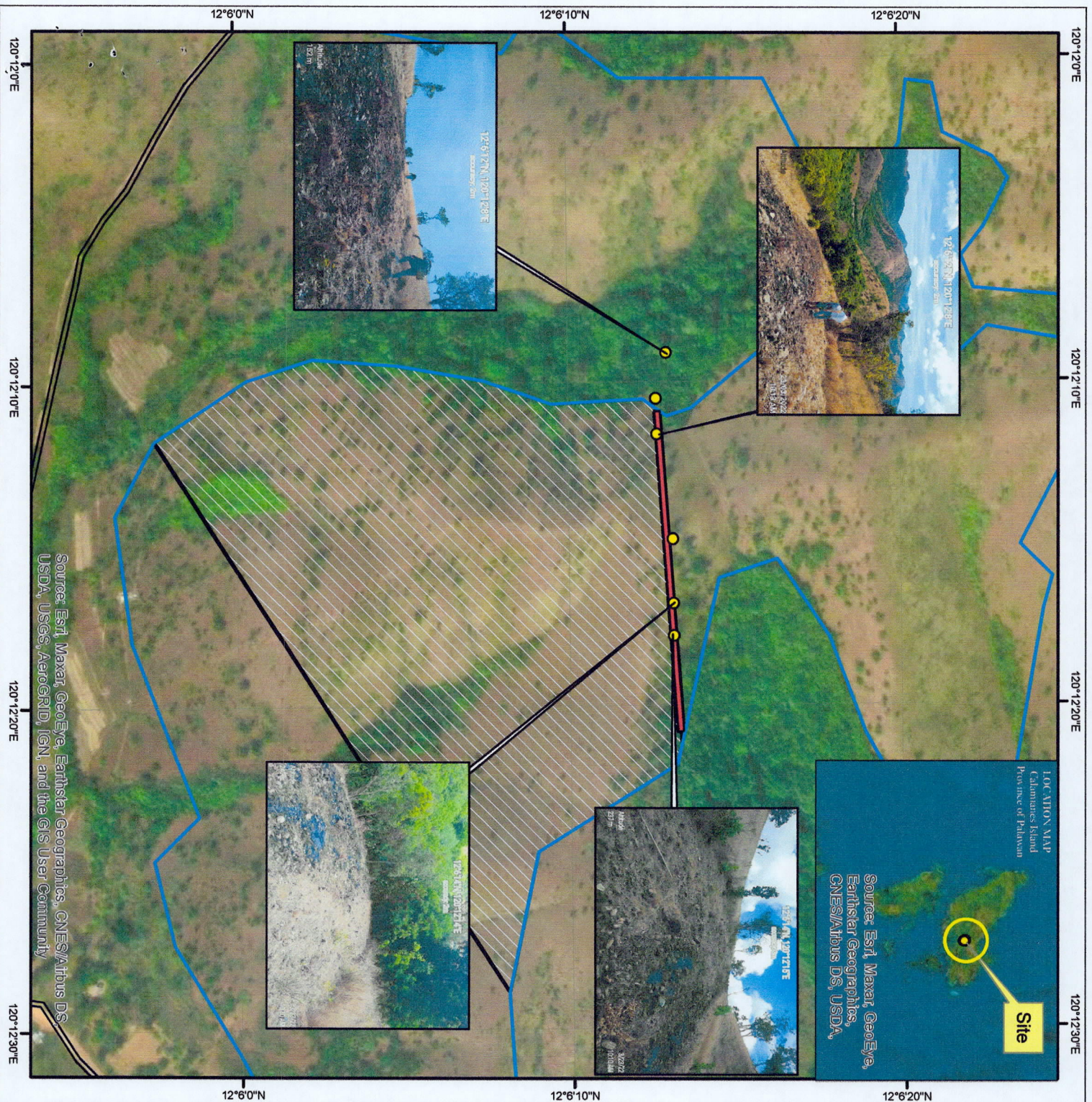
8.2 This report will serve as Means of Verification (MOV) in our 2022 target under Menu

For information and record.



  
ARNOLDO A. BLAZA, JR.





## GIS MAP

showing the location of  
**PROPOSED FIRELINE ESTABLISHMENT**

within the Identified

**Fire Prone Area**

of a

**GRADUATED E NGP SITE CY 2017**

Located at

Sito : Nyoy  
Barangay : San Nicolas  
Municipality : Coron  
Province : Palawan

Scale 1 : 5,000



Projection: Universal Transverse Mercator-Zone 50 (N)  
Datum: World Geodetic System 1984 (WGS84)

## Legend

- Geotagged Pictures
- Proposed Fireline 5m x 5m
- ENGP CY 2017 (73 Hectares)
- Fire Prone Area (16 Hectares)
- == Road



Republic of the Philippines  
Department of Environment and Natural Resources  
MIMAROPA Region  
COMMUNITY ENVIRONMENT AND NATURAL RESOURCES OFFICE  
Coron, Palawan

Prepared by:

**ARIEL D. DELANII**  
Forest Technician II

Prepared by:

**EDWIN L. CAC**  
SEMS/ Chief, MECS

Prepared by:

**AROLD A. BLAZAR**  
CENRO

Source: Esri, Maxar, GeoEye, Earthstar Geographics, CNES/Airbus DS, USDA, USGS, AeroGRID, IGN, and the GIS User Community





Republic of the Philippines  
**Department of Environment and Natural Resources**  
Community Environment and Natural Resources Office  
Barangay 5, Calamianes Island, Coron, Palawan  
Telephone No. +63 917 504 2633  
E-mail: cenrocoron@denr.gov.ph Website: www.denr.gov.ph

## MEMORANDUM

**FOR** : The Regional Executive Director  
MIMAROPA Region  
1515 L&S Bldg., Roxas Blvd.  
Ermita, Manila

**THRU** : The Provincial Environment and  
Natural Resources Officer  
Bgy. Sta. Monica, Puerto Princesa City

**FROM** : The Community Environment and  
Natural Resources Officer

**SUBJECT** : **REPORT ON THE MONITORING OF ESTABLISHED FIRELINE  
WITHIN THE GRADUATED NATIONAL GREENING PROGRAM  
(NGP) CY 2017 AT SO. NYOY, BRGY. SAN NICOLAS, CORON,  
PALAWAN**

**DATE** : March 28, 2022

Respectfully forwarded is the attached report of Forest Officers dated March 23, 2022 regarding the conducted monitoring of established fire-line within the graduated National Greening Program (NGP) CY 2017 at So. Nyoy, Brgy. San Nicolas, Coron, Palawan. The established fire-line (5mx300m) has a total area of 0.15 hectares.


The undersigned concurs with the recommendation of the monitoring and inspection team regarding the payment of the service contract of Mr. Rudy Olithao.


Attached are the geo-tagged photos during the monitoring and inspection.

This report will serve as a means of verification (MOV) of the office.

For information and record.



  
ARNOLDO A. BLAZA, JR.



MEMORANDUM

**FOR** : The Community Environment and  
Natural Resources Officer

**FROM** : Forest Officers

**SUBJECT** : **REPORT ON THE MONITORING ON THE ESTABLISHED  
FIRELINE WITHIN THE GRADUATED NATIONAL GREENING  
PROGRAM (NGP) CY 2017 AT SO. NYOY, BRGY. SAN NICOLAS,  
CORON, PALAWAN**

**DATE** : March 25, 2022

This pertains to the establishment of fire-line within the graduated National Greening Program (NGP) CY 2017.

Please be informed that on March 23, 2022 the undersigned together with the CENRO Inspection Committee conducted monitoring to the established fire-line located at So. Nyoy, Barangay San Nicolas, Coron, Palawan.

Be informed that the contractor Mr. Rudy Olithao has successfully completed the establishment of 5 meters wide and 300 meters long totaling to 0.15 hectares


The undersigned respectfully recommended for the payment of the Service of Contract of Mr. Olithao regarding this activity.


Attached are the geo-tagged photos during the inspection and monitoring.

This report will serve as a means of verification (MOV) of the office.

For information, record and consideration.

  
**LYNETH A. ILOVINO**  
Forest Ranger

  
**EMMA C. FRANCISCO**  
Forester II/Chief, FPU

  
**ARNEL D. CABANILLAS**  
LMO II/Chief, RPS



Pictures taken during the conduct of inspection and monitoring of the established fire line located at So. Nyoy, Barangay San Nicolas, Coron, Palawan

