




Republic of the Philippines  
**Department of Environment and Natural Resources**  
MIMAROPA Region  
PROVINCIAL ENVIRONMENT AND NATURAL RESOURCES OFFICE  
Bgy. Sta. Monica, Puerto Princesa City, Palawan  
Telfax No. (048) 434 - 8791  
Email Add: [penropalawan@denr.gov.ph](mailto:penropalawan@denr.gov.ph)



RED

June 7, 2022

**MEMORANDUM**

**FOR :** The Regional Executive Director  
DENR MIMAROPA Region

**FROM :** The Provincial Environment and  
Natural Resources Officer


**SUBJECT :** **ACCOMPLISHMENT REPORT ON THE ESTABLISHED  
FIRELINE IN BARANGAY MADOLDOLON, ARACELI,  
PALAWAN**

Respectfully forwarded is the memorandum of CENRO Roxas, Palawan dated May 19, 2022 relative the above subject.


Per memorandum, CENRO Roxas established fire line in the said area with a dimension of 5 meters wide and 516 meters long or equivalent to 0.258 hectare within the boundary of Enhanced National Greening Program CY 2018 plantation. The objective of fire line establishment is to protect the plantation from forest/grass fire considering the area is prone to fire especially during dry season.

For information and record.

For the PENRO:

  
**JOHNNY P. LILANG**  
OIC Chief, Technical Services Division  
Office In-Charge

Copy Furnished:  
CENRO Roxas, Palawan  
File/2022-015ACG/MES Doc. Ref. No. 2022-4326





Republic of the Philippines  
Department of Environment and Natural Resources  
Region IV- MIMAROPA  
COMMUNITY ENVIRONMENT AND NATURAL  
RESOURCES OFFICE  
Barangay III, Roxas, Palawan  
Contact no. 09171606578/09175028647  
Email address: cenroroxaspalawan@denr.gov.ph

DENR PENRO  
PALAWAN RECORDS  
RECEIVED

May 19, 2022

**MEMORANDUM**

BY: [Signature]  
DATE: 05-23-2022 22-4326

**FOR** : The Provincial Environment and Natural Resources Officer  
**FROM** : The Community Environment and Natural Resources Officer  
**SUBJECT** : **ACCOMPLISHMENT REPORT ON THE ESTABLISHED  
FIRELINE IN BARANGAY MADOLDOLON, ARACELI  
PALAWAN.**

This pertains to the Electronic Message dated May 18, 2022 and received by this Office on May 19, 2022 regarding the submission of accomplishment report on the establishment of fireline as MOV for the target under Menu 8.2.

Please be informed that the mentioned report was already submitted by this Office last April 28, 2022 with attachments such as geotagged photos, maps and CD bearing the electronic copy of the submitted documents.

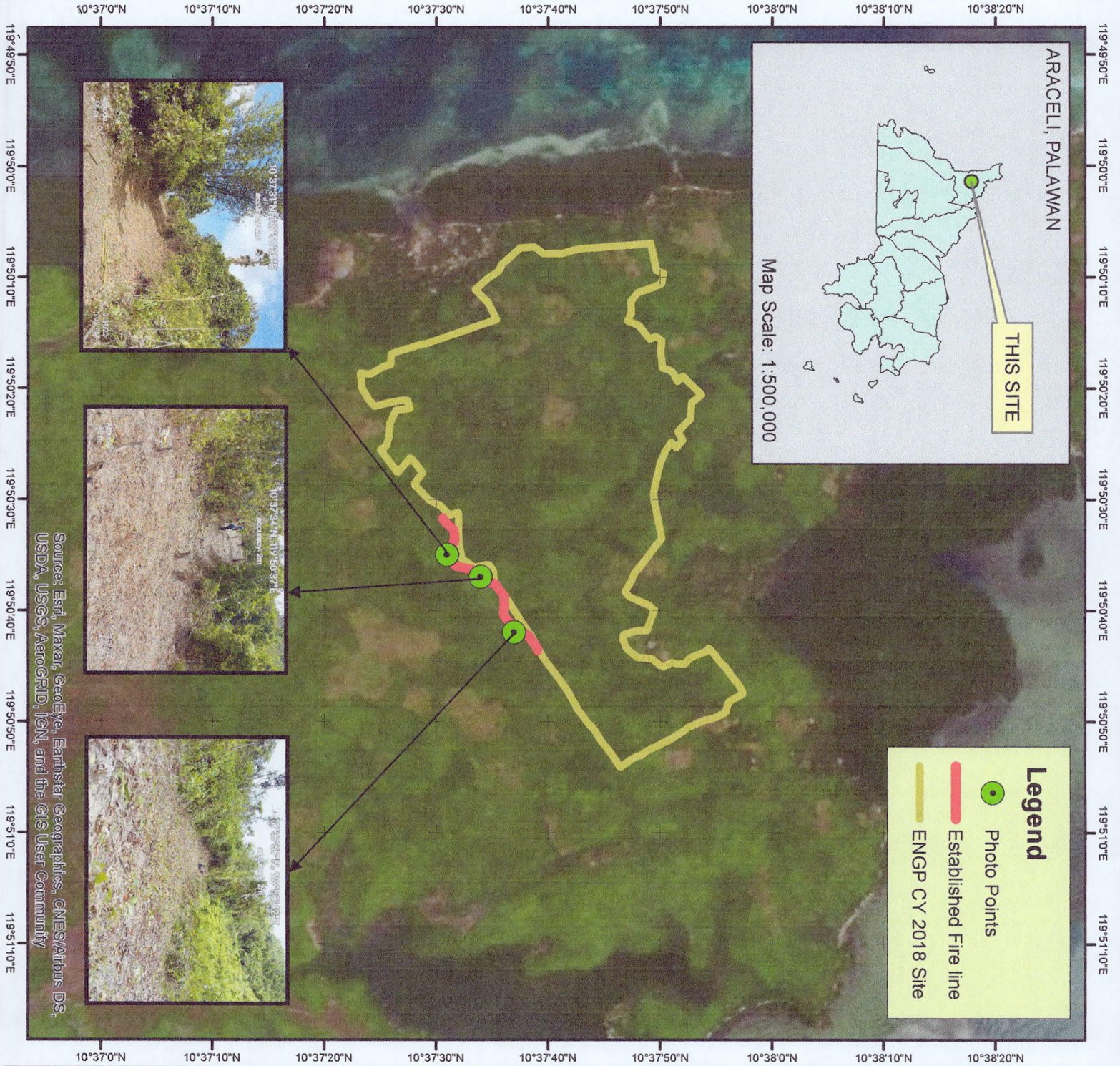
Kindly refer to the attached copy of the report with the attachments. Also attached is the map of the accomplishment digitized according to the desired template.

For information and record.

[Signature]  
PABLO L. CRUZ

DENR-CENRO ROXAS  
RELEASED  
DATE: 20 MAY 2022  
BY: [Signature]  
DOC NO: 2022-05-0752





Republic of the Philippines  
Department of Environment and Natural Resources  
Region IV - MIMAROPA  
COMMUNITY ENVIRONMENT AND NATURAL RESOURCES OFFICE  
Barangay III, Roxas, Palawan  
Contact no. 0917160857/809173028647  
Email address: cenrooxaspalawan@denr.gov.ph

**MAP**

**SHOWING THE AREA  
FOR FIRE LINE ESTABLISHMENT  
LOCATED AT BARANGAY MADOLDOLON,  
ARACELI, PALAWAN**

Length: 516 meters

Map Scale: 1:15,000

Coordinate System: GCS WGS 1984  
Datum: WGS 1984  
Units: Degree

0 0.2 0.4 0.8 1.2  
Kilometers

**CERTIFICATION**

This is to certify that the fire line as shown on the map was established along the boundary of the Enhanced National Greening Program CY 2018 plantation located at Barangay Madoldolon, Araceli, Palawan.

It is further certified that the plantation site was planted with 22,213 Mangium, 44,426 Narra, and 15,000 Cashew.

Digitized By:   
RYAN P. GIGANIO  
FOREST RANGER

Checked and Verified by:   
VITALIANO B. MARAÑAN  
Forester MICHEL, MES

Attested by:   
PABLO CRUZ  
CENRO





Republic of the Philippines  
Department of Environment and Natural Resources  
**Region IV- MIMAROPA**  
**COMMUNITY ENVIRONMENT AND NATURAL RESOURCES OFFICE**  
Barangay III (Poblacion), Roxas, Palawan  
Contact No. 09171606578 / 09175028647  
Email address: [cenroroxaspalawan@denr.gov.ph](mailto:cenroroxaspalawan@denr.gov.ph)

FILE: CENRO PLANNING AND RECORDS UNIT

APR 28 2022

**MEMORANDUM**

**FOR** : The Provincial Environment and  
Natural Resources Officer  
Sta. Monica, Puerto Princesa City, Palawan

**FROM** : The Community Environment and  
Natural Resources Officer  
Roxas, Palawan

**SUBJECT** : **REPORT ON THE ESTABLISHMENT OF FIRELINE OF THE  
GRADUATED NGP AREA IN BARANGAY MADOLDOLON,  
ARACELI, PALAWAN**

Respectfully forwarded is the report relative to the above subject.

Please be informed that our Office had established fireline of the graduated NGP area located in Barangay Madoldolon, Araceli, Palawan having a total area of 0.258 hectares (2,580 square meters) with a length 516 meters and width of 5 meters.

For information and record.

  
PABLO L. CRUZ

DENR-CENRO ROXAS

**RELEASED**

DATE: 04/28/2022

BY: [Signature]

DOC. NO. 2022-04-0637



Republic of the Philippines  
Department of Environment and Natural Resources  
Region IV- MIMAROPA

**COMMUNITY ENVIRONMENT AND NATURAL RESOURCES OFFICE**

Barangay III (Poblacion), Roxas, Palawan  
Contact No. 09171606578 / 09175028647  
Email address: [cenroxaspalawan@denr.gov.ph](mailto:cenroxaspalawan@denr.gov.ph)

April 6, 2022


**MEMORANDUM**

**FOR** : The Community Environment and Natural Resources Officer

**THRU** : The Chief, MES

**FROM** : The undersigned

**SUBJECT** : **REPORT ON THE ESTABLISHMENT OF FIRELINE WITHIN GRADUATED NGP AREA.**



In connection to the target activity of the Monitoring and Enforcement Section (MES) re: Establishment of fireline within graduated National Greening Program (NGP) area with a length 500 meters and width of 5 meters.

Be informed that the MES choose the NGP area in Barangay Madoldolon, Araceli, Palawan established C.Y 2018 and graduated last C.Y 2020.

On March 29, 2022, we the undersigned together with Credit Officer Ma. Angelica Dela Peña travelled to Barangay Madoldolon, Araceli, Palawan to monitor and further discuss the instructions to the local laborers thereat who are on-going establishing the said Fireline.

The said laborers accomplished the establishment of the said Fireline within three (3) days, started March 29, 2022 and was finished last March 31, 2022. During the establishment of the said fireline, trees, shrubs, grasses was cleared, and forest debris were brushed away.

We also gathered geotagged photos and tracks during the execution of the establishment of the said Fireline. After overlaying the said gathered tracks to the available base map using ARC Map 10.2, it is observed that the total length of the established fire line was 516 meters and width of 5 meters.


Further, be informed that the said activity was coordinated to the Barangay Officials of Barangay Madoldolon, Araceli, Palawan before establishing the said fireline.


Attached herewith are the following:

1. Photo Documentation, and;
2. Map

For information and record.

  
**RYAN P. GIGANTO**  
Forest Ranger

  
**RONNIE JANNAN B. MABITASAN**  
Forest Ranger

  
**JAMES S. TAJON**  
Forest Ranger/Team Leader





Republic of the Philippines  
**Department of Environment and Natural Resources**  
**Region IV- MIMAROPA**  
**COMMUNITY ENVIRONMENT AND NATURAL RESOURCES OFFICE**

Barangay III (Poblacion), Roxas, Palawan  
Contact No. 09171606578 / 09175028647  
Email address: [cenroroxaspalawan@denr.gov.ph](mailto:cenroroxaspalawan@denr.gov.ph)

PHOTO DOCUMENTATION



This Geotagged Photos show the before of the area



This Geotagged Photos show the after of the area

Photo taken by:

  
**RYAN P. GIGANTO**  
Forest Ranger






Republic of the Philippines  
**Department of Environment and Natural Resources**  
**Region IV- MIMAROPA**  
**COMMUNITY ENVIRONMENT AND NATURAL RESOURCES OFFICE**

Barangay III (Poblacion), Roxas, Palawan  
Contact No. 09171606578 / 09175028647  
Email address: [cenroroxaspalawan@denr.gov.ph](mailto:cenroroxaspalawan@denr.gov.ph)

PHOTO DOCUMENTATION



This Geotagged Photos show during establishing of fireline




This Photo shows sweeping of leaves and other combustibles materials (left) and measuring the width of fireline (Right)

Photo taken by:

  
**RYAN P. GIGANTO**  
Forest Ranger






Republic of the Philippines  
 Department of Environment and Natural Resources  
 Region IV - MIMAROPA  
 COMMUNITY ENVIRONMENT AND NATURAL RESOURCES OFFICE  
 Barangay III, Koron, Palawan  
 Contact no. 0917160857/0917502847  
 Email address: comenar@palawan.denr.gov.ph



**MAP SHOWING  
 THE ESTABLISHED FIRELINE  
 ALONG NGP 2018 SITE  
 LOCATED AT BARANGAY MADOLDOLON,  
 ARACELI, PALAWAN**

Fireline distance: 516 meters

Map Scale : 1:10,000



Coordinate System: GCS WGS 1984  
 Datum: WGS 1984  
 Units: Degree

**Legend**

- Geotagged Photo
- ESTABLISHED FIRELINE
- NGP 2018 SITE
- World Imagery

Digitized By:  
  
 RYAN P. GAGANTO  
 FOREST RANGER