

T
1200




Republic of the Philippines
Department of Environment and Natural Resources
BIODIVERSITY MANAGEMENT BUREAU
Ninoy Aquino Parks and Wildlife Center, Quezon Avenue, Diliman, 1100 Quezon City
Tel. Nos.: (632) 8924-6031 to 35 | Fax: (632) 8924-0109, (632) 8920-4417
Website: <https://bmb.gov.ph> | E-mail Address: bmb@bmb.gov.ph

MAY 31 2022

MEMORANDUM

FOR : The Regional Executive Directors
DENR MIMAROPA Region, Manila
E-mail: mimaroparegion@denr.gov.ph
DENR Region X, Cagayan de Oro City
E-mail: r10@denr.gov.ph



FROM : The OIC Director

SUBJECT : MEETING OF THE NATIONAL NIPAS REVIEW COMMITTEE-TECHNICAL WORKING GROUP FOR THE ESTABLISHMENT/DISESTABLISHMENT OF VARIOUS PROPOSED PROTECTED AREAS UNDER THE NIPAS TO BE HELD ON 15-16 JUNE 2022

This is in reference to BMB Memorandum dated 11 May 2022 inviting the participation of DENR Regions X and MIMAROPA to the National NIPAS Review Committee-Technical Working Group Meeting for the review of various proposed protected areas for establishment/disestablishment in Regions X and MIMAROPA.


Please be informed that the NNRC-TWG Meeting originally scheduled on **9 June 2022** has been re-scheduled to **15-16 June 2022** to provide ample time for the NNRC-TWG members to review and evaluate the relevant documents of various proposed protected areas for establishment/disestablishment under the NIPAS. Further, the meeting will be held via face-to-face at the BMB Training Center, NAPWC, Quezon Avenue, Quezon City starting at 9:00AM. The following proposed protected areas will be evaluated:

MIMAROPA Region

- a. Ursula Island Game Refuge and Bird Sanctuary

Region X


- a. Bagumbang-Malubang Mangrove Swamp Forest
- b. Malasag-Mahugunao Watershed Forest Reserve
- c. Mt. Tago Range Natural Park
- d. Mt. Pantaron Range Natural Park



May we also request the Protected Area Superintendents to prepare a presentation to include geospatial information showing the different thematic maps. The presentation should include general information of the proposed protected areas, biophysical and socio-cultural features, and economic features. Also, please include pictures of the site's outstanding and unique features/characteristics and the results/recommendations of the Regional NIPAS Review Committee Meeting.

Attached is the copy of the template for the presentation for reference.

For information and appropriate action.


NATIVIDAD Y. BERNARDINO

Copy furnished:

PASu, Ursula Island Game Refuge and Bird Sanctuary
PASU, Bagumbang-Malubang Mangrove Swamp Forest Reserve
PASu, Malasag-Mahugunao Watershed Forest Reserve
CENRO, Valencia
CENRO, Manolo Fortich



Republic of the Philippines
Department of Environment and Natural Resources
BIODIVERSITY MANAGEMENT BUREAU



BMB202202227

Name of the Proposed PA
(panoramic view of the area)

PA ESTABLISHMENT PROCESS – (Name of PA)

ACTIVITY	DATE CONDUCTED / ACCOMPLISHED	STATUS OF COMPLIANCE	REMARKS
Conduct of PASA		✓	
Public Notification		✓	
Public Consultation in Barangays/Municipality within and around the PA		✓	
Regional Review by RNRC		✓	

PA ESTABLISHMENT PROCESS – (Name of PA)

ACTIVITY	DATE CONDUCTED / ACCOMPLISHED	STATUS OF COMPLIANCE	REMARKS
Submission by DENR CAR of CSW to the Secretary with the ff. documents: 1. Draft Presidential Proclamation 2. Protected Area Suitability Assessment (PASA) Report 3. Initial Protected Area Plan (IPAP) 4. Map with technical description of boundaries 5. Highlights/Minutes of Conducted Public Hearing/Consultation 6. Minutes of Regional NIPAS Review Committee 7. Endorsements from the Municipality of Itogon and Barangays Tinongdan, Dalupitip, Loacan, Poblacion, and Ampucao through Resolutions 8. Certificate of Concurrence by Concerned Agencies, Officials and Organizations		✓	

PA ESTABLISHMENT PROCESS – (Name of PA)

ACTIVITY	DATE CONDUCTED / ACCOMPLISHED	STATUS OF COMPLIANCE	REMARKS
Submission by DENR CAR of CSW to the Secretary with the ff. documents: 1. Draft Presidential Proclamation 2. Protected Area Suitability Assessment (PASA) Report 3. Initial Protected Area Plan (IPAP) 4. Map with technical description of boundaries 5. Highlights/Minutes of Conducted Public Hearing/Consultation 6. Minutes of Regional NIPAS Review Committee 7. Endorsements from the Municipality of Itogon and Barangays Tinongdan, Dalupitip, Loacan, Poblacion, and Ampucao through Resolutions 8. Certificate of Concurrence by Concerned Agencies, Officials and Organizations		✓	
Review by NNRC-TWG and NNRC of the proposal	-		
Review by the NNRC			
Endorsement by the Secretary to the President	-		-

GENERAL INFORMATION

MAP

Area of Coverage

- Proclamation No,
- Location
- Area (hectares)

BIOPHYSICAL FEATURES

BIOPHYSICAL FEATURES

MAP

Brief description of the following:

- Slope
 - Elevation
 - Geologic Feature
 - Hydrology (river,lakes,etc)
 - Land Classification
 - Land Cover
 - Geohazard
- (other relevant information)

BIOPHYSICAL FEATURES (Important Flora)

PICTURES

COMMON NAME	SCIENTIFIC NAME	CONSERVATION STATUS (DAO 2019-09)

BIOPHYSICAL FEATURES (Important Fauna)

PICTURES

PICTURES	COMMON NAME	SCIENTIFIC NAME	CONSERVATION STATUS (DAO 2019-09)

SOCIO-CULTURAL and
ECONOMIC features

SOCIO-CULTURAL and ECONOMIC FEATURES**MAP and
Photos**

Brief description of the following:

- CADC/CADT (cultural practices)
- Tenorial Instrument
- Social Services

(other relevant information)

RESULTS OF PASA (PASA Form 3)

RESULT OF PASA

CRITERIA	PARAMETERS	WEIGHT (%)	ACTUAL RATING (%)	REMARKS
IRREPLACEABILITY: Presence of restricted range and <u>congregatory</u> species		30		
VULNERABILITY: Presence of globally threatened species	indicate what are the globally threatened species	25		
SOCIO-ECONOMIC IMPORTANCE: Value of area in terms of recreational, educational, traditional use, heritage, and other sustainable uses.	ecosystems services: 1. ecotourism/recreational value (4%), 2. water(4%), 3. carbon(4%), 4. heritage/traditional (4%), and 5. hazard mitigation(4%)	20		
NATURALNESS: Intact natural cover such as forest, mangroves, seagrass beds and corals.	% of area coverage; condition	10		
UNIQUENESS: Presence of important cultural, geological and aesthetic features that support biodiversity.		10		
ABUNDANCE: High concentration of species of flora and fauna in the site.		5		

Result of RNRC Meeting and RECOMMENDATION

Short video showing the outstanding
and unique features of the proposed