



Republic of the Philippines  
Department of Environment and Natural Resources  
**Provincial Environment and Natural Resources Office**  
**MIMAROPA Region**

Bgy. Sta. Monica, Puerto Princesa City, Palawan

E-mail: [penropalawan@denr.gov.ph](mailto:penropalawan@denr.gov.ph)

Telfax No. (048) 433-5638 / (048) 433-5638

Region

June 8, 2022

**MEMORANDUM**

**FOR :** The Regional Executive Director  
DENR MIMAROPA  
1515 L&S Bldg., Roxas Blvd.  
Ermita, Manila

**FROM :** The Provincial Environment and  
Natural Resources Officer

**SUBJECT :** **PROGRESS REPORT ON THE AGROUNDING VESSEL  
(MONALINDA 42) WITHIN THE PROPOSED MARINE AREA OF  
UIGRBS, BATARAZA, PALAWAN**



Forwarded is the memorandum dated May 24, 2022 from CENRO Brooke's Point along with the Progress Report on the Agrounding Vessel (Monalinda 42) within the proposed marine area of Ursula Island Game Refuge and Bird Sanctuary (UIGRBS).

Please be informed that on January 22, 2022, a team composed of Haribon Palawan, LGU MENRO Bataraza, PG ENRO, CENRO Brooke's Point and assisted by the PNP Bataraza, Philippine Marine, BLGU of Rio Tuba and Philippine Coastguard conducted an assessment determining the extent of damaged to coral reefs of the above mentioned Vessel.

According to the result of the assessment, there were two (2) separate areas damaged, a 908.891 square meters and 645.485 square meters, having a total area of 1,554.376 square meters.

Considering that this office has no jurisdiction over the damaged area yet, it was handled by the Provincial Government thru the PG ENRO including the processing and coordination to the RBL Fishing Corporation.

During the PAMB Meeting conducted on May 20, 2022, it was reported by the PG ENRO that the RBL Fishing Corporation agreed to pay an amount of 3.1 Million pesos in favor of the Provincial Government with an initial paid amount of 1 Million pesos and the remaining balance is payable for one (1) year and one (1) unit of speed boat. Accordingly the said amount will be used in the restoration of the damaged area.

This office recommends that the amount agreed to be paid by the RBL Fishing Corporation should be allotted for the protection and conservation of UIGRBS, considering that the damaged area is within the proposed marine area of the protected area.

For information and further instruction.

"For and in the absence of the PENRO"



**JOHNNY P. LILANG**  
Chief, Technical Services Division  
Officer-In-Charge  
DENR PENRO  
PALAWAN RECORDS  
**RELEASED**  
BY:   
JUN 14 2022 22-1474



Republic of the Philippines  
Department of Environment and Natural Resources  
MIMAROPA Region  
**COMMUNITY ENVIRONMENT AND NATURAL RESOURCES OFFICE**  
Brooke's Point, Palawan

May 24, 2022


**MEMORANDUM**

**FOR :** The Regional Executive Director  
DENR, MIMAROPA Region  
1515 L&S Building  
Roxas Blvd., Ermita, Manila

**THRU :** The Provincial Environment and  
Natural Resources Officer  
Sta. Monica, Puerto Princesa City

**FROM :** The Community Environment and  
Natural Resources Officer

**SUBJECT :** **PROGRESS REPORT ON THE AGROUDING VESSEL  
(MONALINDA 42) IWTHIN THE PROPOSED MARINE AREA OF  
UIGRBS, BATARAZA, PALAWAN**

**DENR PENRO  
PALAWAN RECORDS  
RECEIVED**  
BY:   
DATE: 05-24-2022 22-4503

This is in connection to your Memorandum dated May 17, 2022 and received by this Office on May 23, 2022 regarding the above-cited subject.

On January 22, 2022 the team composed of Haribon Palawan, LGU MENRO Bataraza, PG ENRO, this Office assisted by the members of PNP Bataraza, Philippine Marines, BLGU of Rio Tuba and Philippine Coastguard conducted an assessment to determine the extent of damaged to coral reefs brought by the above-cited fishing vessel.

As a result of the assessment, revealed that there were two (2) separate areas injured measuring to 908.891 square meters and 645.485 square meters respectively with total area of 1,554.376 square meters of coral massive, sub-massive, tabulate and encrusting lite forms and coral massive (porite species / sub-massive species).

Considering that at present this office has no jurisdiction over the case, the same was handled by the Provincial Government thru the PG ENRO in the processing and coordination to the RBL Fishing Corporation owner / operator of Monalinda 42.




One of our agenda during second quarter onsite PAMB Meeting on May 20, 2022 was the update of the agrounding incident. The PG ENRO in the person of Atty. Noel Aquino reported that the owner of the said conveyance agreed to pay an amount of P3.1 Million in favour of the Provincial Government with an initial amount paid of 1 Million and the remaining balance payable for one (1) year and One (1) unit speed boat in favor to the Provincial Government. Accordingly the said amount will be used in the restoration of the area damaged.

This Office recommends that certain amount or certain percentage should be allotted to the island for the protection and conservation of the island considering that the location of the incident is within the proposed marine area of the Protected Area.

For your information and record.

  
CONRADO M. CORPUZ





Republic of the Philippines  
Department of Environment and Natural Resources  
**Provincial Environment and Natural Resources Office**  
**MIMAROPA Region**

Bgy. Sta. Monica, Puerto Princesa City, Palawan

E-mail: [penropalawan@denr.gov.ph](mailto:penropalawan@denr.gov.ph)

Telfax No. (048) 433-5638 / (048) 433-5638

Region

June 8, 2022

**MEMORANDUM**

**FOR :** The Regional Executive Director  
DENR MIMAROPA  
1515 L&S Bldg., Roxas Blvd.  
Ermita, Manila

**FROM :** The Provincial Environment and  
Natural Resources Officer

**SUBJECT :** **PROGRESS REPORT ON THE AGROUNDING VESSEL  
(MONALINDA 42) WITHIN THE PROPOSED MARINE AREA OF  
UIGRBS, BATARAZA, PALAWAN**

Forwarded is the memorandum dated May 24, 2022 from CENRO Brooke's Point along with the Progress Report on the Agrounding Vessel (Monalinda 42) within the proposed marine area of Ursula Island Game Refuge and Bird Sanctuary (UIGRBS).

Please be informed that on January 22, 2022, a team composed of Haribon Palawan, LGU MENRO Bataraza, PG ENRO, CENRO Brooke's Point and assisted by the PNP Bataraza, Philippine Marine, BLGU of Rio Tuba and Philippine Coastguard conducted an assessment determining the extent of damaged to coral reefs of the above mentioned Vessel.

According to the result of the assessment, there were two (2) separate areas damaged, a 908.891 square meters and 645.485 square meters, having a total area of 1,554.376 square meters.

Considering that this office has no jurisdiction over the damaged area yet, it was handled by the Provincial Government thru the PG ENRO including the processing and coordination to the RBL Fishing Corporation.

During the PAMB Meeting conducted on May 20, 2022, it was reported by the PG ENRO that the RBL Fishing Corporation agreed to pay an amount of 3.1 Million pesos in favor of the Provincial Government with an initial paid amount of 1 Million pesos and the remaining balance is payable for one (1) year and one (1) unit of speed boat. Accordingly the said amount will be used in the restoration of the damaged area.

This office recommends that the amount agreed to be paid by the RBL Fishing Corporation should be allotted for the protection and conservation of UIGRBS, considering that the damaged area is within the proposed marine area of the protected area.

For information and further instruction.



"For and in the absence of the PENRO"

**JOHNNY A. LILANG**  
Chief, Technical Services Division  
Officer-In-Charge

**DENR PENRO  
PALAWAN RECORDS  
RELEASED**

BY: [signature]  
DATE: JUN 14 2022 22-1474





Republic of the Philippines  
Department of Environment and Natural Resources  
MIMAROPA Region  
**COMMUNITY ENVIRONMENT AND NATURAL RESOURCES OFFICE**  
Brooke's Point, Palawan

May 24, 2022

**MEMORANDUM**

**FOR :** The Regional Executive Director  
DENR, MIMAROPA Region  
1515 L&S Building  
Roxas Blvd., Ermita, Manila

**THRU :** The Provincial Environment and  
Natural Resources Officer  
Sta. Monica, Puerto Princesa City

**FROM :** The Community Environment and  
Natural Resources Officer

**SUBJECT :** **PROGRESS REPORT ON THE AGROUDING VESSEL  
(MONALINDA 42) IWTHIN THE PROPOSED MARINE AREA OF  
UIGRBS, BATARAZA, PALAWAN**

**DENR PENRO  
PALAWAN RECORDS  
RECEIVED**

BY:   
DATE: 05-27-2022 22:4503

This is in connection to your Memorandum dated May 17, 2022 and received by this Office on May 23, 2022 regarding the above-cited subject.

On January 22, 2022 the team composed of Haribon Palawan, LGU MENRO Bataraza, PG ENRO, this Office assisted by the members of PNP Bataraza, Philippine Marines, BLGU of Rio Tuba and Philippine Coastguard conducted an assessment to determine the extent of damaged to coral reefs brought by the above-cited fishing vessel.

As a result of the assessment, revealed that there were two (2) separate areas injured measuring to 908.891 square meters and 645.485 square meters respectively with total area of 1,554.376 square meters of coral massive, sub-massive, tabulate and encrusting lite forms and coral massive (porite species / sub-massive species).


Considering that at present this office has no jurisdiction over the case, the same was handled by the Provincial Government thru the PG ENRO in the processing and coordination to the RBL Fishing Corporation owner / operator of Monalinda 42.

One of our agenda during second quarter onsite PAMB Meeting on May 20, 2022 was the update of the agrounding incident. The PG ENRO in the person of Atty. Noel Aquino reported that the owner of the said conveyance agreed to pay an amount of P3.1 Million in favour of the Provincial Government with an initial amount paid of 1 Million and the remaining balance payable for one (1) year and One (1) unit speed boat in favor to the Provincial Government. Accordingly the said amount will be used in the restoration of the area damaged.

This Office recommends that certain amount or certain percentage should be allotted to the island for the protection and conservation of the island considering that the location of the incident is within the proposed marine area of the Protected Area.

For your information and record.

CONRADO M. CORPUZ



5/26/22, 4:08 PM

Department of Environment and Natural Resources Mail - Progress Report on the agrounded fishing vessel (Monalinda 42)



R4B CENRO BrookesPoint <cenrobrookespoint@denr.gov.ph>

# Progress Report on the agrounded fishing vessel (Monalinda 42) within vicinity of UIGRBS, Bataraza, Palawan


1 message

R4B CENRO BrookesPoint <cenrobrookespoint@denr.gov.ph>


To: R4B PENRO Palawan <penropalawan@denr.gov.ph>, DENR Mimaropa Region <mimaroparegion@denr.gov.ph>

Thu, May 26, 2022 at 4:08 PM

## 2 attachments



img599.jpg  
923K



img598.jpg  
1229K