




Republic of the Philippines  
Department of Environment and Natural Resources  
**Provincial Environment and Natural Resources Office**

**MIMAROPA Region**

Bgy. Sta. Monica, Puerto Princesa City, Palawan

E-mail: [penropalawan@denr.gov.ph](mailto:penropalawan@denr.gov.ph)

Telfax No. (048) 433-5638 / (048) 433-5638



June 8, 2022

**MEMORANDUM**

**FOR :** The Regional Executive Director  
DENR MIMAROPA  
1515 L&S Bldg., Roxas Blvd.  
Ermita, Manila

**FROM :** The Provincial Environment and  
Natural Resources Officer

**SUBJECT :** **REPORT ON THE CONDUCTED OCCULAR INSPECTION ON  
THE RELATIVE POSITION OF THE AREA ALLEGEDLY  
CLAIMED BY MR. MARCELINO ARRISGADO**

Forwarded is the memorandum dated May 17, 2022 from CENRO Taytay along with the Report on the conducted ocular inspection on the area allegedly claimed by Mr. Marcelino Arrisgado.

The ocular inspection was conducted on April 11, 2022 headed by the Protected Area Management Office (PAMO) of Malampaya Sound Protected Landscape and Seascape (MSPLS).

Accordingly, the areas are within the Malampaya Protected Landscape and Seascape (MSPLS) and the claimant has no approved land tenure instrument in the area as proof of legal occupation.

The team who conducted the inspection recommends the application of Special Use Agreement in Protected Area (SAPA) in the subject area, failure to comply may result to the issuance of Notice of Violation and Order to Vacate.

For information and further instruction.



"For and in the absence of the PENRO"

**JOHNNY P. LILANG**  
Chief, Technical Services Division  
Officer-In-Charge

**DENR PENRO  
PALAWAN RECORDS  
RELEASED**

BY:   
DATE: 14 2022 22-1474



Republic of the Philippines  
Department of Environment and Natural Resources  
MIMAROPA Region

**COMMUNITY ENVIRONMENT AND NATURAL RESOURCES OFFICE**

By the National Highway, Poblacion, Taytay, Palawan 5312

Mobile: 0926-505-9335 TM 0912-171-3889 TNT

Email: cenrotaytay@denr.gov.ph

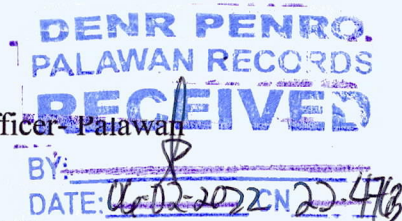
May 17, 2022

MEMORANDUM

FOR : The Provincial Environment and Natural Resources Officer - Palawan  
Sta. Monica, Puerto Princesa City

FROM : The Community Environment and Natural Resources Officer  
This jurisdiction

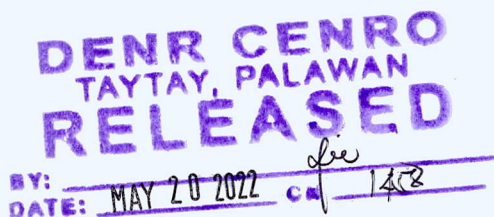
SUBJECT : **REPORT ON THE CONDUCTED OCCULAR INSPECTION  
ON THE RELATIVE POSITION OF THE AREA ALLEGEDLY  
CLAIMED BY MR. MARCELINO ARRISGADO**



Respectfully forwarded is the memorandum dated April 27, 2022 from In Charge, CDS/PASu, MSPLS Clarissa P. Pador, et.al concerning the above subject.

Please be informed that PAMO-MSPLS facilitated the mentioned activity together with FT II Christian O. Cuyo. Based on the inspection in the area using GIS generated map, both of the two claimed areas of Arrisgado Family are within the political boundary of Barangay Pancol, Taytay, Palawan and the team recommends the application of Special Use Agreement within Protected Areas (SAPA) considered that the area is Timberland and within the Malampaya Sound Protected Landscape and Seascape (MSPLS) and failure to comply may result to the issuance of Notice of Violation and Order to Vacate.

For his information and record.



ALAN L. VALLE

Cc: PAMO-MSPLS



Republic of the Philippines  
Department of Environment and Natural Resources  
MIMAROPA Region

**COMMUNITY ENVIRONMENT AND NATURAL RESOURCES OFFICE**

by the National Highway, Poblacion, Taytay, Palawan 5312  
Mobile: 0926-505-9335 TM 0912-171-3889 TNT  
Email: [cenrotaytay@denr.gov.ph](mailto:cenrotaytay@denr.gov.ph)

DENR CENRO  
TAYTAY, PALAWAN  
**RECEIVED**  
BY: *[Signature]*  
DATE: 5/20/22 CN: 2648

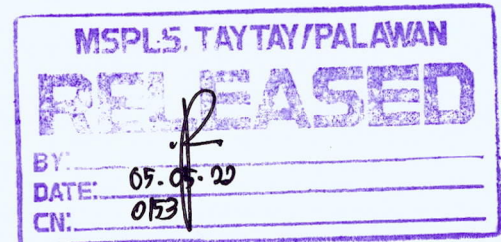
April 27, 2022

**MEMORANDUM**

FOR : The Community Environment and  
Natural Resources Officer  
Taytay, Palawan

FROM : Inspection Team

SUBJECT : **REPORT ON THE CONDUCTED OCCULAR INSPECTION ON  
THE RELATIVE POSITION OF THE AREA ALLEGEDLY  
CLAIMED BY MR. MARCELINO ARRISGADO**



This pertains to the request of Atty. Roland E. Pay, Counsel of Mr. Arrisgado and Family to conduct occular inspection and investigation of the area covered with Tax Declaration No. 0032 and Tax Declaration No. 017-0707-A.

Please be informed that on April 11, 2022 the team of this Office lead by PAMO-MSPLS visited the subject area wherein the findings are enumerated below to wit;

1. That subject area claim by both party is within the Proclaimed Protected Area of Malampaya Sound Protected Landscape and Seascape (MSPLS) under Presidential Proclamation No 342 dated July 12, 2000 pursuant to Republic Act 7586 known as National Integrated Protected Area System Act;
2. That both party had no approved land tenure instrument in the area as proof of legal occupation;
3. That during the inspection Arisgado Family claimed two areas located in Cagbulo Island and Sitio Bucal as identified by Arrisgado Family;
4. That based on the GIS generated map both of the two claimed area of Arrisgado Family are within the political boundary of Barangay Pancol;
5. That issuance of tax declaration is not under the jurisdiction of this Office nor the confirmity of the location of the Tax Declaration; and
6. That the subject Tax Declaration had no cadastral lot.

In view hereof, the team recommends the application of Special Use Agreement in Protected Area (SAPA) in the subject area, failure to comply may result issuance of Notice of Violation and Order to Vacate.

*[Signature]*  
**FOR. CLARISSA P. PADOR**  
FOR. III/Chief, CDS, PASu, MSPLS

*[Signature]*  
**RICARDO S. TANDOC**  
Forest Ranger

*[Signature]*  
**FOR. CHRISTIAN O. CUYO**  
Forest Techincian II

*[Signature]*  
**FRANCISE ABE G. BOSE**  
Forest Ranger



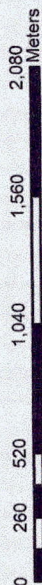
**SHOWING THE RELATIVE POSITION  
OF THE AREA ALLEGEDLY CLAIMED**

BY

**MR. MARCELINO ARRISGADO**

Located at:

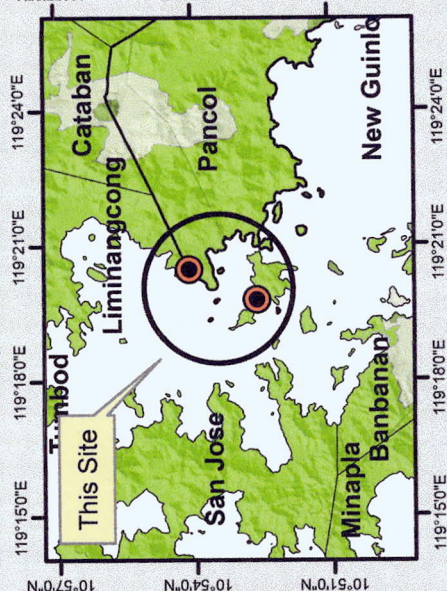
Sitio :  
Barangay : PANCOL  
Municipality : TAYTAY  
Province : PALAWAN



Scale : 1:30,000 m

GCS: World Geodetic System 1984

### Legend LandClassification



Republic of the Philippines  
Department of Environment and Natural Resources  
Region IV - MIMAROPA  
Community Environment and Natural Resources Office  
Taytay 5312, Palawan

