




Republic of the Philippines  
**Department of Environment and Natural Resources**  
MIMAROPA Region  
PROVINCIAL ENVIRONMENT AND NATURAL RESOURCES OFFICE  
Bgy. Sta. Monica, Puerto Princesa City, Palawan  
Telfax No. (048) 434 - 8791  
Email Add: [penropalawan@denr.gov.ph](mailto:penropalawan@denr.gov.ph)



June 13, 2022

**MEMORANDUM**

**FOR** : The Regional Executive Director  
DENR - MIMAROPA, 1515 L&S Building  
Roxas, Blvd., Ermita, Manila

**FROM** : The Provincial Environment and  
Natural Resources Officer

**SUBJECT** : **SUBMISSION OF REPORT INVENTORY AND MAPPING OF  
WATER USERS SOURCES FOR THE 1<sup>ST</sup> SEMESTER CY-2022  
WITHIN THE JURISDICTION OF CENRO – PUERTO  
PRINCESA CITY**

Forwarded is the Memorandum from CENRO – Puerto Princesa City dated May 31, 2022 along with the Summary of Water Users and Sources Inventory Report with attached digitized maps and geo-tagged photos for reference.

For information and record.

Cc:

CENRO – Puerto Princesa City

TSD/File \*kkva  
Doc. Ref. No. 2022-5073

  
**FELIZARDO B. CAYATOC**

**DENR PENRO  
PALAWAN RECORDS  
RELEASED**

BY: \_\_\_\_\_  
DATE: \_\_\_\_\_  
JUN 15 2022



Republic of the Philippines  
Department of Environment and Natural Resources  
DENR Region 1V-MIMAROPA  
COMMUNITY ENVIRONMENT AND NATURAL RESOURCES  
Sta. Monica, South National Highway, Puerto Princesa City  
Email address: [cenropuertoprincesa@denr.gov.ph](mailto:cenropuertoprincesa@denr.gov.ph)  
Tel. Fax No. (048) 717-0702

May 31, 2022

## MEMORANDUM

FOR : The Regional Executive Director  
DENR-MIMAROPA Region  
L & S Building, Roxas Blvd.  
Ermita, Manila

DENR PENRO  
PALAWAN RECORDS  
RECEIVED

BY: *[Signature]*  
DATE: 06-10-2022 CN 22-5073

Attention : **The Chief, Licensees, Patents and Deeds Division**

THRU : The Provincial Environment  
and Natural Resources Officer  
Sta. Monica, Puerto Princesa City

FROM : The Community Environment  
And Natural Resources Officer  
Puerto Princesa City

SUBJECT : **SUBMISSION OF INVENTORY AND MAPPING OF WATER  
USERS SOURCES FOR THE 1<sup>ST</sup> SEMESTER CY-2022  
WITHIN CENRO, PUERTO PRINCESA CITY**

Respectfully forwarded are the accomplishments in the inventory of mapping of water users and sources for the 1<sup>st</sup> semester for CY-2022, to wit :

Attachment 1: Table with entry of inventory of water users and sources with its information

Attachment 2: Table with entry of inventory of water sources (rivers)

Attachment 3: Individual map and geotagged pictures showing the area of water users and its sources

The merge shapefile of the aforementioned water users and sources was forwarded to the GIS Focal Person for populating/updating of the One Control Map of this Office.

For his information and record.

DENR MIMAROPA REGION  
CENRO PUERTO PRINCESA  
**RELEASED**  
NO: 2736  
DATE: 06-10-22  
BY: *[Signature]*

*[Signature]*  
**PEDRO A. VELASCO**



SUMMARY OF WATER USERS AND SOURCES INVENTORY REPORT

DENR-CENRO, Puerto Princesa City

No	Name of Water User/Establishment Company/Cooperative etc	Location of Water Source			Coordinates		Type of Source (SW/GW)	Name of Water Source	Purpose	WPA/Conditional/Water Permit No.
		Address			Latitude	Longitude				
1	Labtay Elementary School	Napsan	Puerto Princesa City	Palawan	9-42-15	118-25-55	GW	Deepwell	Domestic Use	None
2	Labtay Elementary School	Napsan	Puerto Princesa City	Palawan	9-42-15	118-25-51	GW	Deepwell	Domestic Use	None
3	Sio. Nino Elementary School	Napsan	Puerto Princesa City	Palawan	9-43-54	118-29-21	GW	Deepwell	Domestic Use	None
4	San Rafael National High School	San Rafael	Puerto Princesa City	Palawan	10-14-24	118-57-26	GW	Deepwell	Domestic Use	None
	xxx									

Submitted by:

*Elija B. Abot*  
**ELIZA B. ABOROT**  
Land Management Officer II

Reviewed by:

*Mildred A. Pascual*  
**MILDRED A. PASCUAL**  
Chief, Regulation and Permitting Section



Republic of the Philippines  
Department of Environment and Natural Resources  
DENR Region IV-MIMAROPA  
COMMUNITY ENVIRONMENT AND NATURAL RESOURCES  
Sta. Monica, South National Highway, Puerto Princesa City

## WATER USER INVENTORY REPORT

Date: April 13, 2022

OWNER: Labtay Elementary School

MAILING ADDRESS: So. Labtay, Napsan, Puerto Princesa City

NAME OF ESTABLISHMENT: N/A

LOCATION OF WATER SOURCE: So. Labtay, Bgy. Napsan, Puerto Princesa City

(No., Street, Barangay, City/Municipality, Province)

GPS COORDINATES: LATITUDE: 9-42-15 LONGITUDE: 118-25-55

NAME OF WATER SOURCE: deepwell / groundwater

WATER PERMIT NO.: NONE DATE ISSUED: \_\_\_\_\_ PURPOSE: \_\_\_\_\_

### CONDITIONAL WATER

PERMIT NO.: NONE DATE ISSUED: \_\_\_\_\_ PURPOSE: \_\_\_\_\_

SOURCE STATUS: ( ) Proposed ( ) On-Going Drilling/Construction (✓) Operational

REMARKS: \_\_\_\_\_

Verified by: Signature: Eliza B. Arbut  
Name: ELIZA B. ARBUT  
Position: LMO II  
Office: CEHW, PPC  
Mobile No.: 0930-761-9795

Representative: Signature: [Signature]  
Name: RAMATHONA A. MONTENEGRO  
Position: TEACHER III  
Mobile No.: 0917 70414278



**PICTURE TAKEN DURING THE CONDUCT OF OCULAR INSPECTION**









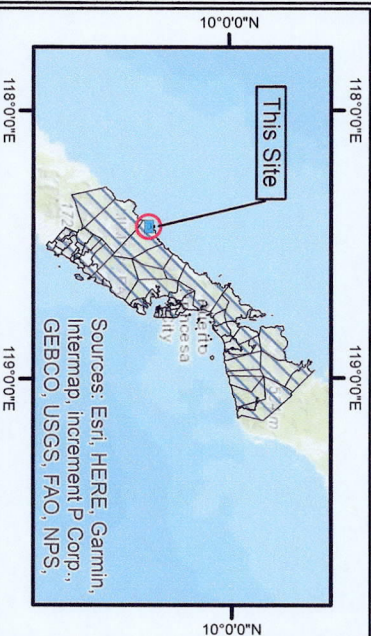
#### LOCATION

### MAP SHOWING THE LOCATION OF WATER SOURCE & USER OF LABTAY ELEMENTARY SCHOOL (DEEPWELL)

Located at  
Barangay: Napsan  
Puerto Princesa City  
Province: Palawan

#### Legend

-  Location of Water Source
-  Puerto Princesa Barangay Boundaries



Digitized by:

ENGR. MILYSA M. PALAPA

Cartographer I

Attested by:

JASON B. MONTIMOR  
F. I. GIS, LC Unit Head

Noted by:

PEDRO A. VELASCO  
DIC-CENRO

### TECHNICAL DESCRIPTION

LOCATION	LONGITUDE	LATITUDE
Napsan	118°25'54.84"	9°42'15.12"

0 310620 1,240  
Meters

Scale: 1:60,000

Datum: D\_WGS\_1984

Projection: Transverse\_Mercator

Projected Coordinate System: WGS\_1984\_UTM\_Zone\_50N

#### Note:

This map is not susceptible for private acquisition.  
Subject to Precise Survey

Sources: Esri, Maxar, GeoEye, Earthstar Geographics, CNES/Airbus DS, USDA, USGS, AeroGRID, IGN, and the GIS User Community, Sources: Esri, HERE, Garmin, Intermap, Increment P Corp., GEBCO, USGS, FAO, NPS, NRCAN, Geobase, IGN, Kadaster NL, Ordnance Survey, Esri Japan, METI, Esri China (Hong Kong), (c) OpenStreetMap contributors, and the GIS User Community





Republic of the Philippines  
Department of Environment and Natural Resources  
DENR Region IV-MIMAROPA  
COMMUNITY ENVIRONMENT AND NATURAL RESOURCES  
Sta. Monica, South National Highway, Puerto Princesa City

## WATER USER INVENTORY REPORT

Date: April 13, 2022

OWNER: Labatay Elementary School

MAILING ADDRESS: So. Labatay, Brgy. Napsan, Puerto Princesa City

NAME OF ESTABLISHMENT: N/A

LOCATION OF WATER SOURCE: So. Labatay, Brgy. Napsan, Puerto Princesa City

(No., Street, Barangay, City/Municipality, Province)

GPS COORDINATES: LATITUDE: 9-42-14 LONGITUDE: 118-25-51

NAME OF WATER SOURCE: deepwell/groundwater

WATER PERMIT NO.: None DATE ISSUED: \_\_\_\_\_ PURPOSE: \_\_\_\_\_

CONDITIONAL WATER

PERMIT NO.: none DATE ISSUED: \_\_\_\_\_ PURPOSE: \_\_\_\_\_

SOURCE STATUS: ( ) Proposed ( ) On-Going Drilling/Construction (✓) Operational

REMARKS: \_\_\_\_\_

Verified by: Signature: Eliza B. Abut  
Name: ELIZA B. ABUT  
Position: LMO II  
Office: CEM, PR  
Mobile No.: 0930-781-9795

Representative: Signature: [Signature]  
Name: RAMATONA A. MONTENEGRO  
Position: TEACHER III  
Mobile No.: 091770414278

**PICTURE TAKEN DURING THE CONDUCT OF OCULAR INSPECTION**





# TECHNICAL DESCRIPTION

LOCATION	LONGITUDE	LATITUDE
Napsan	118°25'50.88"	9°42'14.04"

0 225450 900  
Meters

Scale: 1:42,998

Datum: D\_WGS\_1984

Projection: Transverse\_Mercator

Projected Coordinate System: WGS\_1984\_UTM\_Zone\_50N

Note:  
This map is not susceptible for private acquisition.  
Subject to Precise Survey

Sources: Esri, Maxar, GeoEye, Earthstar  
Geographics, CNES/Airbus DS, USDA,  
USGS, AeroGRID, IGN, and the GIS User  
Community, Sources: Esri, HERE, Garmin,  
Intermap, Ineternet P Corp., GEBCO,  
USGS, FAO, MNP, CNRA, Geobase, IGN,



LOCATION

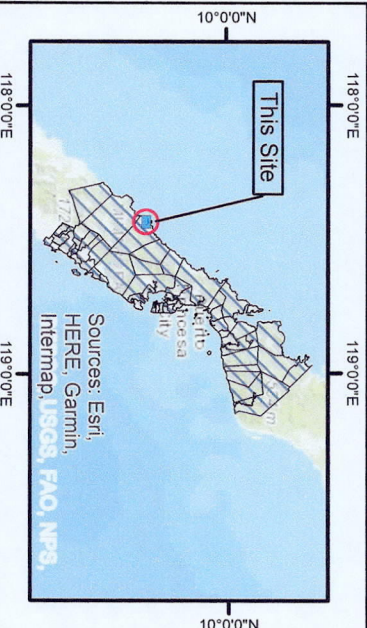
## MAP SHOWING THE LOCATION OF WATER SOURCE & USER OF LABTAY ELEMENTARY SCHOOL (DEEPWELL)

Located at  
Barangay: Napsan  
Puerto Princesa City  
Province: Palawan

### Legend

Location of Water Source

Puerto Princesa Barangay Boundaries



Sources: Esri,  
HERE, Garmin,  
Intermap, USGS, FAO, MNP,

Digitized by:

ENGR. MILYSA M. PALAPA

Cartographer I

Attested by:

JASON D. MONTIMOR

F/I GIS LC Unit Head

Noted by:

PEDRO A. VELASCO

OIC-CENRO





Republic of the Philippines  
Department of Environment and Natural Resources  
DENR Region IV-MIMAROPA  
COMMUNITY ENVIRONMENT AND NATURAL RESOURCES  
Sta. Monica, South National Highway, Puerto Princesa City

## WATER USER INVENTORY REPORT

Date: April 13, 2022

OWNER: STO. NIÑO ELEMENTARY SCHOOL

MAILING ADDRESS: So. Sto. Niño, Napsan, Puerto Princesa City

NAME OF ESTABLISHMENT: N/A

LOCATION OF WATER SOURCE: So. Sto. Niño, So. Labtay, Bgy. Napsan, PPC

(No., Street, Barangay, City/Municipality, Province)

GPS COORDINATES: LATITUDE: 9-43-54 LONGITUDE: 118-29-21

NAME OF WATER SOURCE: deepwell/groundwater

WATER PERMIT NO.: None DATE ISSUED: \_\_\_\_\_ PURPOSE: \_\_\_\_\_

CONDITIONAL WATER

PERMIT NO.: None DATE ISSUED: \_\_\_\_\_ PURPOSE: \_\_\_\_\_

SOURCE STATUS: ( ) Proposed ( ) On-Going Drilling/Construction (✓) Operational

REMARKS: \_\_\_\_\_

Verified by: Signature: Aliya B. Abat  
Name: ELIZA B. ABAT  
Position: LMO II  
Office: CENRO, PPC  
Mobile No.: 0930-781-9795

Representative: Signature: [Signature]  
Name: JULY T. ZAFRA  
Position: T-III / TIC  
Mobile No.: 0968 4548708



**PICTURE TAKEN DURING THE CONDUCT OF OCULAR INSPECTION**









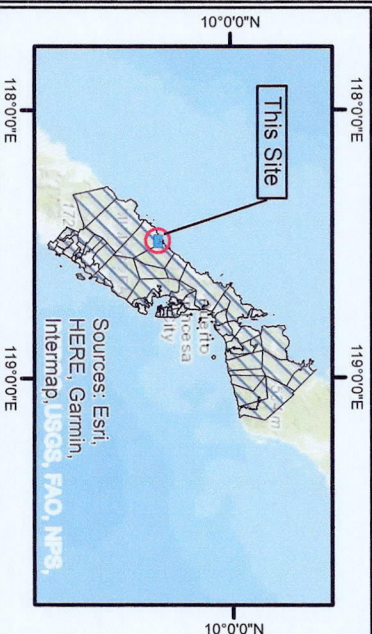
#### LOCATION

**MAP SHOWING THE LOCATION OF WATER SOURCE  
& USER OF STO. NINO ELEMENTARY SCHOOL  
(DEEPWELL)**

Located at  
Barangay: Napsan  
Puerto Princesa City  
Province: Palawan

#### Legend

-  Location of Water Source
-  Puerto Princesa Barangay Boundaries



#### TECHNICAL DESCRIPTION

LOCATION	LONGITUDE	LATITUDE
Napsan	118°29'24.00"	9°43'54.12"

0 500,000 2,000  
Meters

Scale: 1:100,000

Datum: D\_WGS\_1984

Projection: Transverse Mercator  
Projected Coordinate System: WGS\_1984\_UTM\_Zone\_50N

Note:  
This map is not susceptible for private acquisition.  
Subject to Precise Survey

Source: Esri, Maxar, GeoEye, Earthstar  
Geographics, CNES/Airbus DS, USDA,  
USGS, AeroGRID, IGN, and the GIS User  
Community. Sources: Esri, HERE, Garmin,  
Intermap, Inc, Mapbox, OpenStreetMap, CNES,  
USGS, FAO, INPS, IGN, GCB, Esri, GeoBase, IGN,



Digitized by:

Attested by:

ENGR. MILYSA M. PALAPA  
Cartographer I

JASON D. MONTIMOR  
F.I.G.S., LC Unit Head

Noted by:

PEDRO A. VELASCO  
OIC-CENRO





Republic of the Philippines  
Department of Environment and Natural Resources  
DENR Region IV-MIMAROPA  
COMMUNITY ENVIRONMENT AND NATURAL RESOURCES  
Sta. Monica, South National Highway, Puerto Princesa City

## WATER USER INVENTORY REPORT

OWNER: SAN RAFAEL NATIONAL HIGH SCHOOL Date: 05/10/22  
MAILING ADDRESS: Box. SAN RAFAEL PPC  
NAME OF ESTABLISHMENT: N/A  
LOCATION OF WATER SOURCE: SAN RAFAEL NATIONAL H.S., PPC  
(No., Street, Barangay, City/Municipality, Province)  
GPS COORDINATES: LATITUDE: 9-59-8 LONGITUDE: 118-58-3  
NAME OF WATER SOURCE: DEEPWELL/GROUNDWATER  
WATER PERMIT NO.: NONE DATE ISSUED: \_\_\_\_\_ PURPOSE: \_\_\_\_\_  
CONDITIONAL WATER  
PERMIT NO.: NONE DATE ISSUED: \_\_\_\_\_ PURPOSE: \_\_\_\_\_  
SOURCE STATUS: ( ) Proposed ( ) On-Going Drilling/Construction (X) Operational

REMARKS: \_\_\_\_\_

Verified by:	Signature: <u>Eliza B. Aborot</u>	Representative:	Signature: <u>[Signature]</u>
	Name: <u>ELIZA B. ABOROT</u>		Name: <u>SLONIE B. MAZBANUX</u>
	Position: <u>Land Mgt. Officer II</u>		Position: <u>Head Teacher - II</u>
	Office: <u>DENR-CENRO PPC</u>		Mobile No.: <u>09511084199</u>
	Mobile No.: <u>0930-781-9795</u>		



**PICTURE TAKEN DURING THE CONDUCT OF OCULAR INSPECTION**







#### LOCATION

### MAP SHOWING THE LOCATION OF WATER SOURCE & USER OF SAN RAFAEL HIGH SCHOOL (DEEPWELL)

Located at  
Barangay: San Rafael  
Puerto Princesa City  
Province: Palawan

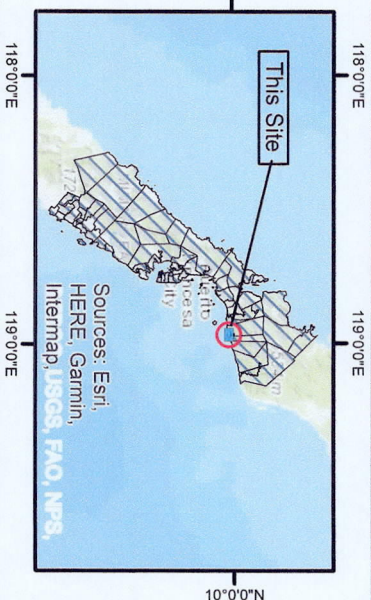
#### Legend



Location of Water Source



Puerto Princesa Barangay Boundaries



#### TECHNICAL DESCRIPTION

LOCATION	LONGITUDE	LATITUDE
San Rafael	118°58'03.00"	9°59'08.16"

0 750,500 3,000

Meters

Scale: 1:150,000

Datum: D\_WGS\_1984

Projection: Transverse\_Mercator

Projected Coordinate System: WGS\_1984\_UTM\_Zone\_50N

#### Note:

This map is not susceptible for private acquisition.  
Subject to Precise Survey

Sources: Esri, Maxar, GeoEye, Earthstar  
Geographics, CNES/Airbus DS, USDA,  
USGS, AeroGRID, IGN, and the GIS User  
Community. Sources: Esri, HERE, Garmin,  
Intermap, Inetmap, P Corp., GEBCO,  
USGS, FAO, UNIS, CNR, IGN, etc.



INVENTORY OF RIVERS

DENR-CENRO, Puerto Princesa City

No.	Water Body Name	Flows Into- Water Name	Barangay	Municipality	Province
1	Langogan River	Langogan River	Langogan	Puerto Princesa City	Palawan
2	Maoyon River	Maoyon River	Maoyon	Puerto Princesa City	Palawan
	xxxxx				

Submitted by:

*Eliza B. Aborot*  
**ELIZA B. ABOROT**  
Land Management Officer II

Reviewed by:

*Mildred A. Pascual*  
**MILDRED A. PASCUAL**  
Chief, Regulation and Permitting Section






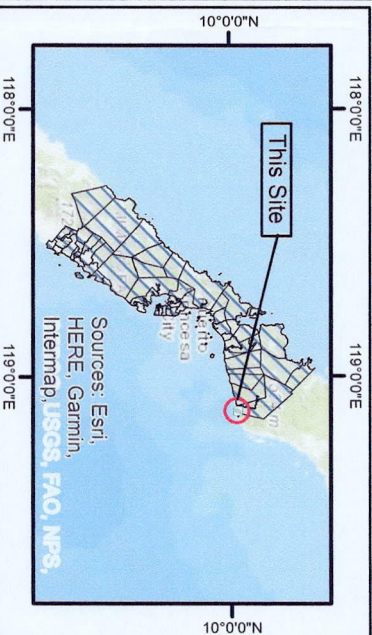
#### LOCATION

### MAP SHOWING THE LOCATION OF WATER SOURCE OF BRGY. LANGOGAN, PUERTO PRINCESA CITY (LANGOGAN RIVER)

Located at  
Barangay: Langogan  
Puerto Princesa City  
Province: Palawan

#### Legend

- Location of Water Source
- Puerto Princesa Barangay Boundaries



Digitized by:

ENGR. MILYSA M. PALAPA

Cartographer I

Attested by:

JASON D. MONTIMOR

F II/GS, LC Unit Head

Noted by:

PEDRO A. VELASCO

OIC-CENRO







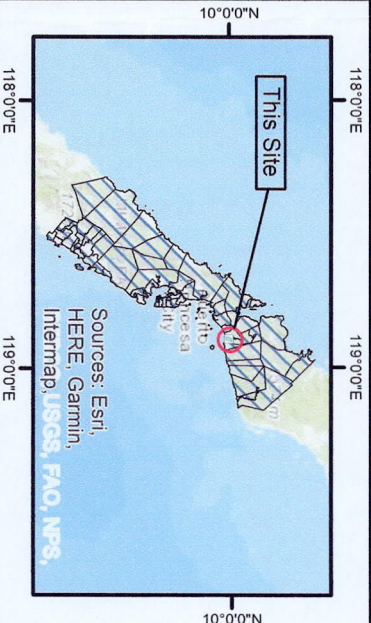
#### LOCATION

### MAP SHOWING THE LOCATION OF WATER SOURCE OF BRGY. MAOYON, PUERTO PRINCESA CITY (MAOYON RIVER)

Located at  
Barangay: Maoyon  
Puerto Princesa City  
Province: Palawan

#### Legend

-  Location of Water Source
-  Puerto Princesa Barangay Boundaries



#### TECHNICAL DESCRIPTION

CORNER	LONGITUDE	LATITUDE
Maoyon	118°53'36.96"	9°59'44.16"

Scale: 1:83,376  
Datum: D\_WGS\_1984  
Projection: Transverse\_Mercator  
Projected Coordinate System: WGS\_1984\_UTM\_Zone\_50N

Note:  
This map is not susceptible for private acquisition.  
Subject to Precise Survey

Source: Esri, Maxar, GeoEye, Earthstar  
Geographics, CNES/Airbus DS, USDA,  
USGS, AeroGRID, IGN, and the GIS User  
Community. Sources: Esri, HERE, Garmin,  
Intermap, Inc, Mapbox, OpenStreetMap, CNES,  
USGS, FAO, INPS, IGN, GeoBase, IGN,



Digitized by:

ENGR. MARYSA M. PALAPA

Cartographer I

Attested by:

JASON D. MONTIMOR

F/ GIS, LC Unit Head

Noted by:

PEDRO A. VELASCO

OIC-CENRO