




Republic of the Philippines
Department of Environment and Natural Resources
MIMAROPA Region
PROVINCIAL ENVIRONMENT AND NATURAL RESOURCES OFFICE
Bgy. Sta. Monica, Puerto Princesa City, Palawan
Telfax No. (048) 434 - 8791
Email Add: penropalawan@denr.gov.ph



June 14, 2022

MEMORANDUM

FOR : The Regional Executive Director
DENR-MIMAROPA Region
1515 L and S Bldg., Roxas Boulevard
Ermita, Manila

FROM : The Provincial Environment and Natural Resources Officer

SUBJECT : SUBMISSION OF LAWIN PATROL PLAN OF CENRO PUERTO PRINCESA FOR 3rd QUARTER CY 2022

Respectfully forwarded is the memorandum of CENRO Puerto Princesa, Palawan dated June 9, 2022 relative the above subject.

Per memorandum, CENRO Puerto Princesa, submitted the LAWIN Patrol Plan for the 3rd Quarter CY 2022 from the period of July to September 2022. CENRO Puerto Princesa have two (2) Sectors with total of eighteen (18) Patrollers and six (6) of them are forest protection officers under on Job Order Contract.


The north sector has approximate 100,000 hectares of natural forest and 406.13 hectares NGP graduated areas while the south sector has approximate 83,000 hectares of natural forest and 979.65 hectares NGP graduated areas. A total of 188,561.77 hectares of conservation areas are the planned target for LAWIN Patrol.

For information and record.

Copy Furnished
CENRO Puerto Princesa, Palawan
File/2022-002ACG MES Doc. Ref. No. 2022-5072


FELIZARDO B. CAYATOC

**DENR PENRO
PALAWAN RECORDS
RELEASED**

BY: 
JUN 15 2022 22-1485



Republic of the Philippines
Department of Environment and Natural Resources
Region IV - MIMAROPA
COMMUNITY ENVIRONMENT AND NATURAL RESOURCES OFFICE

June 9, 2022

MEMORANDUM

FOR : The Regional Executive Director
DENR IV-B, MIMAROPA
1515 L&S Building Roxas Boulevard
Ermita, Manila

THRU : The Provincial Environment and Natural Resources Officer
Bgy. Sta. Monica, Puerto Princesa City

FROM : The OIC-Community Environment and Natural Resources Officer

SUBJECT : **SUBMISSION OF LAWIN PATROL PLAN OF CENRO PUERTO PRINCESA FOR 3RD QUARTER CY 2022**

**DENR PENRO
PALAWAN RECORDS
RECEIVED**

BY: *[Signature]*
DATE: 06-10-2022 22-5072

Respectfully submitting the Lawin Patrol Plan for July to September 2022 of CENRO Puerto Princesa.

Please be informed that CENRO Puerto Princesa is composed of two sectors with a total of Eighteen (18) Lawin patrollers. The North Sector (with approximately 100,000 hectares of natural forest and 406.13 hectares of NGP graduated areas) is under the leadership of Assistant Forest Protection & Law Enforcement Chief For. Arjay Gregas and Team Leader FR Raymund Sapalo and FR Neil James Verzosa. While the South Sector (with approximately 83,000 hectares of natural forest and 979.65 NGP graduated areas) is led by Assistant Forest Protection & Law Enforcement Chief For. Lim Bryan Kutat and Team Leader FT1 Rommel Adato, FR Roldan Mercado and FR Armando Dolor.

A total area of 188, 561.77 hectares is planned target for LAWIN patrol.

For information and record.

[Signature]
PEDRO A. VELASCO

**DENR MIMAROPA REGION
CENRO PUERTO PRINCESA
RECEIVED**
NO. 2839
DATE: 06-10-22
BY: *[Signature]*

PATROL PLAN FOR THE NATURAL FOREST IN CENRO PUERTO PRINCESA CITY

For Third Quarter, CY 2022

GENERAL DATA

Size of natural forest area (ha):	188, 561.77
Conservation targets	Forest loss will be reduced by 6% per year starting 2017. Maintain the water quality of rivers, streams, lakes, wetlands and other water bodies within the next five years to guarantee sufficient supply of clean water for both rural and urban areas. Maintain the remaining natural forest and residual forests to serve as habitat and breeding grounds for the endemic species specially those identified as indicator species. The visibility of the patrollers will be increased to raise the awareness of the community regarding environmental issues and concerns.
Target patrol distance (km) per Quarter	150
Target barangays and municipalities to be covered within the period	Barangay Cabigaan, Barake, Culandanum, Apurawan, Sagpangan & Iraan in Aborlan, Palawan and Barangay Montible, Napsan, Bagong Bayan, Simpocan, Sta. Lourdes, Bacungan, Bahile, Buenavista, Tagabinet, Cabayugan, Babuyan, Maoyon, Manalo & Irawan in Puerto Princesa City.
Approximate area of natural forest in the target area to be covered within period (ha)	440
Period covered by this plan	July to September 2022
Name of Patrol organizer	Forester Lim Bryan Kutat

NAME OF PATROLLERS AND EXPERTISE

Number	NAME	Expertise (threats monitoring or indicator species monitoring)	Position (FR, FT, Forester)	Employment status (JO, permanent)	Qualified to conduct patrolling	Present in this workshop (yes or no?)
1	Lim Bryan Kutat	Threats monitoring	Forester I	Permanent	Yes	Yes
2	Arjay Gregas	Threats monitoring	Forester I	Permanent	Yes	Yes
3	Ardais, Maridol Jr.	Threats monitoring	Forest Technician I	Permanent	Yes	No
4	Paed, Joshua	Threats monitoring	Forest Technician I	Permanent	Yes	No
5	Adato, Rommel	Threats monitoring	Forest Technician I	Permanent	Yes	Yes
6	Polido, Michael	Threats monitoring	Forest Ranger	Permanent	Yes	Yes
7	Luna, Reymund	Indicator species monitoring	Forest Technician I	Permanent	Yes	No
8	Diaz, Denmar	Threats monitoring	Forest Ranger	Permanent	Yes	Yes
9	Sapalo, Raymond	Threats monitoring	Forest Ranger	Permanent	Yes	No
10	Villareal, Kim Ryan	Threats monitoring	Forest Ranger	Permanent	Yes	No
11	Beatingo, Stephen Ker	Threats monitoring	Forest Ranger	Permanent	Yes	No
12	Mercado, Roldan	Indicator species monitoring	Forest Ranger	Permanent	Yes	No
13	Domondon, Ryan	Threats monitoring	Forest Protection Officer	Job Order	Yes	No
14	Garcia, Bobby	Threats monitoring	Forest Protection Officer	Job Order	Yes	No
15	Cadaro, Al	Threats monitoring	Forest Protection Officer	Job Order	Yes	No
16	Abela, David	Threats monitoring	Forest Protection Officer	Job Order	Yes	No
17	Guillaran, Edwin	Threats monitoring	Forest Protection Officer	Job Order	Yes	No
18	Mendoza, Nathaniel	Threats monitoring	Forest Protection Officer	Job Order	Yes	No

NAME OF PATROLLERS AND EXPERTISE

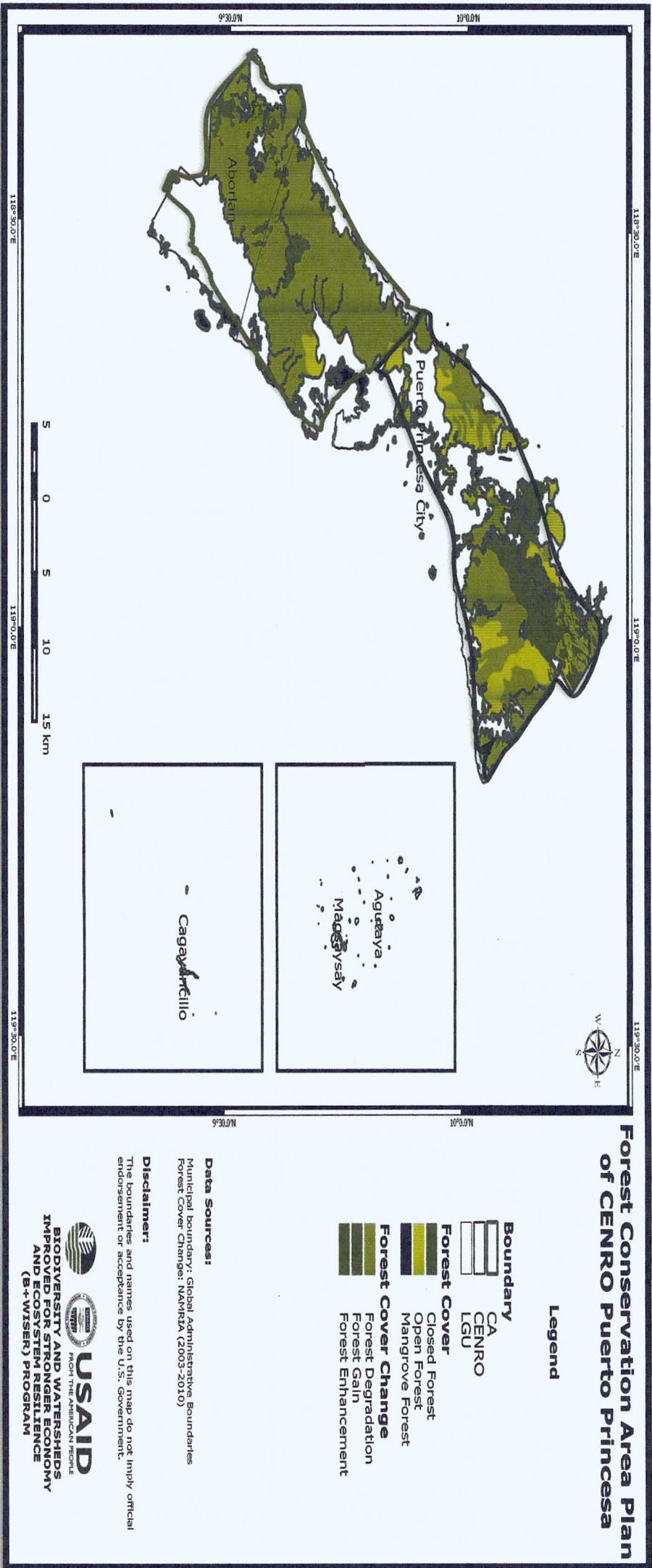
Number	NAME	Expertise (threats monitoring or indicator species monitoring)	Position (FR, FT, Forester)	Employment status (JO, permanent)	Qualified to conduct patrolling	Present in this workshop (yes or no?)
1	Lim Bryan Kutat	Threats monitoring	Forester I	Permanent	Yes	Yes
2	Arjay Gregas	Threats monitoring	Forester I	Permanent	Yes	Yes
3	Ardais, Maridol Jr.	Threats monitoring	Forest Technician I	Permanent	Yes	No
4	Paed, Joshua	Threats monitoring	Forest Technician I	Permanent	Yes	No
5	Adato, Rommel	Threats monitoring	Forest Technician I	Permanent	Yes	Yes
6	Polido, Michael	Threats monitoring	Forest Ranger	Permanent	Yes	Yes
7	Luna, Reymund	Indicator species monitoring	Forest Technician I	Permanent	Yes	No
8	Diaz, Denmar	Threats monitoring	Forsest Ranger	Permanent	Yes	Yes
9	Sapalo, Raymond	Threats monitoring	Forsest Ranger	Permanent	Yes	No
10	Villareal, Kim Ryan	Threats monitoring	Forest Ranger	Permanent	Yes	No
11	Beatingo, Stephen Ker	Threats monitoring	Forest Ranger	Permanent	Yes	No
12	Mercado, Roldan	Indicator species monitoring	Forest Ranger	Permanent	Yes	No
13	Domondon, Ryan	Threats monitoring	Forest Protection Officer	Job Order	Yes	No
14	Garcia, Bobby	Threats monitoring	Forest Protection Officer	Job Order	Yes	No
15	Cadaro, Al	Threats monitoring	Forest Protection Officer	Job Order	Yes	No
16	Abela, David	Threats monitoring	Forest Protection Officer	Job Order	Yes	No
17	Guillaran, Edwin	Threats monitoring	Forest Protection Officer	Job Order	Yes	No
18	Mendoza, Nathaniel	Threats monitoring	Forest Protection Officer	Job Order	Yes	No

PATROL SECTORS

Patrol sectors	Name of sitio, barangay, municipality covered by sector	Approximate area of natural forest in the sector (ha)	Target threats to be recorded and addressed in the patrol sector	Target indicator species
1	Apo-Aporawan, Ramon Magsaysay, Iraan, Apoc-Apoc, Cabilgaan, Barake, Sagpangan, Isaub, Culandanum, Apurawan, Kamuning, Inagawan, Inagawan-Sub, Luzviminda, Montible, Iwahig, Irawan, Napsan, Bagong Bayan	88,000	Annual & perennial farming, charcoal, cutting of trees, fire, hunting, garbage, hut or house and other infrastructure, invasive species, landslide and mudslide, livestock & poultry farming, logging trail, mining and quarrying, non-timber forest product poach, pests and diseases, slash and burn farming (kaingin), typhoon-related threats	Citrine Canary-Flycatcher, Falcated Wren-babbler, Palawan Hornbill, Palawan Peacock-pheasant, Red-bellied Pitta, Palawan Bearcat, Palawan Bearded Pig, Palawan Porcupine, Palawan Stink Badger, Philippine Pangolin, Palawan Water Monitor Lizard
2	Irawan, Simpocan, Sta. Lourdes, Bacungan, Bahile, Buenavista, Tagabinet, Cabayugan, New Panggangan, Maoyon, Babuyan, San Rafael, Tanabag, Concepcion, Binduyan, Langoogan, Manalo, Bacungan	100,000	Annual & perennial farming, charcoal, cutting of trees, fire, hunting, garbage, hut or house and other infrastructure, invasive species, landslide and mudslide, livestock & poultry farming, logging trail, mining and quarrying, non-timber forest product poach, pests and diseases, slash and burn farming (kaingin), typhoon-related threats	Citrine Canary-Flycatcher, Falcated Wren-babbler, Palawan Hornbill, Palawan Peacock-pheasant, Red-bellied Pitta, Palawan Bearcat, Palawan Bearded Pig, Palawan Porcupine, Palawan Stink Badger, Philippine Pangolin, Palawan Water Monitor Lizard
[add rows if needed]				

PATROL SECTORS

Insert indicative squares/rectangles in the targeted patrol sectors



Legend

Sector 1

Sector 2

PATROL TEAMS

Number	Office	Name of forest rangers, other DENR staff and volunteers who will conduct regular patrolling	Expertise (threats monitoring or indicator species monitoring)	Qualified?	Present in workshop	Sector assignment	Team leader	Recorder
1	DENR	Gregas, Ajay	Indicator species monitoring	Yes	No	Sector 1	X	
2	DENR	Millareal, Kim Ryan	Threats monitoring	Yes	Yes	Sector 1		X
3	DENR	Ryan Domondon	Threats monitoring	Yes	Yes	Sector 1		
4	DENR	Polido, Michael	Threats monitoring	Yes	No	Sector 1		
5	DENR	Abela, David	Threats monitoring	Yes	No	Sector 1		
6	DENR	Sapalo, Raymond	Threats monitoring	Yes	Yes	Sector 1		X
7	DENR	Paed, Joshua	Threats monitoring	Yes	Yes	Sector 1		X
8	DENR	Mendoza, Nathaniel	Threats monitoring	Yes	Yes	Sector 1		
9	DENR	Kutat, Lim Bryan	Indicator species monitoring	Yes	Yes	Sector 2	X	
10	DENR	Adato, Rommel D.	Threats monitoring	Yes	No	Sector 2		
11	DENR	Ardais, Maridol Jr.	Threats monitoring	Yes	No	Sector 2	X	
12	DENR	Luna, Raymond	Indicator species monitoring	Yes	No	Sector 2		X
13	DENR	Beatingo, Stephen Ker	Threats monitoring	Yes	No	Sector 2		
14	DENR	Al Luya Cadaro	Threats monitoring	Yes	No	Sector 2		
15	DENR	Guillaran, Edwin	Threats monitoring	Yes	No	Sector 2		
16	DENR	Garcia, Bobby	Threats monitoring	Yes	No	Sector 2		
17	DENR	Mercado, Roldan	Threats monitoring	Yes	No	Sector 2		
18	DENR	Diaz, Dennyar	Threats monitoring	Yes	No	Sector 2		

SCHEDULE OF PATROLS, TEAMS AND ROUTES ASSIGNMENT FOR THE PERIOD

Month	Week	Team (indicate number)	Activity/Type of patrol (threats focused or indicator species-focused, or coordination/response)	Specific routes (name sector number and specific sitio or barangay and municipality)	Target distance (km)
January	Week 1	Team 2	Threats focused	Sector 1: Bgy. Napsan, PPC	6.00
January	Week 1	Team 1	Threats focused	Sector 2: Bgy. Simpocan, PPC	7.00
January	Week 2	Team 1	Threats focused	Sector 1: Bgy. Aporawan, Aborlan	10.00
July	Week 2	Team 2	Threats focused	Sector 2: Bgy. Bacungan, PPC	6.00
July	Week 2	Team 1	Threats focused	Sector 1 Brgy. Culandanum, Aborlan	6.00
July	Week 3	Team 1	Threats focused	Sector 1: Bgy. Culandanum, Aborlan	7.00
July	Week 3	Team 2	Threats focused	Sector 2: Bgy. Buenavista, PPC	6.00
July	Week 4	Team 1	Indicator species-focused	Sector 1: Bgy. Cabigaan & Barake, Aborlan	7.00
August	Week 4	Team 2	Indicator species-focused	Sector 2: Bgy. Cabayugan, PPC	6.00
February	Week 1	Team 1	Threats focused	Sector 1: Bgy. Iraan, Aborlan	6.00
February	Week 1	Team 2	Threats focused	Sector 2: Bgy. Bahile & Maoyon, PPC	6.00
February	Week 2	Team 1	Threats focused	Sector 1: Bgy. Cabigaan, Aborlan	7.00
February	Week 2	Team 2	Threats focused	Sector 2: Bgy. Babuyan, PPC	6.00
February	Week 3	Team 1	Indicator species-focused	Sector 1: Bgy. Montible, PPC	6.00
February	Week 3	Team 1	Indicator species-focused	Sector 2: Bgy. Manalo, PPC	6.00
February	Week 4	Team 2	Threats focused	Sector 1: Bgy. Napsan, PPC	7.00
February	Week 4	Team 2	Threats focused	Sector 2: Bgy. Bacungan, PPC	6.00
March	Week 1	Team 2	Threats focused	Sector 1: Bgy. Apurawan, Aborlan	10.00
March	Week 1	Team 1	Threats focused	Sector 2: Bgy. Tagabinet, PPC	6.00
March	Week 2	Team 2	Indicator species-focused	Sector 1: Bgy. Sagpangan, Aborlan	6.00
March	Week 2	Team 1	Indicator species-focused	Sector 2: Bgy. Sta. Lourdes, PPC	6.00
March	Week 3	Team 1	Threats focused	Sector 1: Bgy. Simpocan, PPC	7.00
March	Week 3	Team 2	Threats focused	Sector 2: Bgy. Irawan, PPC	7.00

153.00

PATROL MAP

Insert circles in the targeted patrol area for the entire planning period (quarter) for each team



Legend

- Team 2 threats/ indicator species focused
- Team 1 threats/ indicator species focused