




Republic of the Philippines
Department of Environment and Natural Resources
MIMAROPA Region
PROVINCIAL ENVIRONMENT AND NATURAL RESOURCES OFFICE
Bgy. Sta. Monica, Puerto Princesa City, Palawan
Telfax No. (048) 434 - 8791
Email Add: penropalawan@denr.gov.ph



June 13, 2022

MEMORANDUM

FOR : The Regional Executive Director
DENR MIMAROPA Region
1515 L and S Bldg., Roxas Boulevard
Ermita, Manila

FROM : The Provincial Environment and
Natural Resources Officer

SUBJECT : **SUBMISSION OF LAWIN PATROL REPORT OF CENRO
PUERTO PRINCESA FOR THE MONTH OF MAY 2022**

Respectfully forwarded is the memorandum of CENRO Puerto Princesa, Palawan dated April 3, 2022 relative the above subject.

Per memorandum, the LAWIN Patrollers of CENRO Puerto Princesa were able to conduct ten (10) patrol works, covering the total distance of 52.76 kilometers within the conservation areas at Barangays of Napsan, Bagong Bayan and Langogan, comprising the city of Puerto Princesa and in Barangays of Aporawan and Culandanum of the municipality of Aborlan, Palawan.

Further, there were two (2) threats recorded/observed in the said previously patrolled area and the subject areas will be monitored continuously by the patrollers.

For information and record.

Copy Furnished:
CENRO Puerto Princesa, Palawan
File/2022-003ACG/MES Doc. Ref. No. 2022-5054


FELIZARDO B. CAYATOC

**DENR PENRO
PALAWAN RECORDS
RELEASED**

BY: _____
DATE: JUN 15 2022 22-1480



Republic of the Philippines
Department of Environment and Natural Resources
Region IV - MIMAROPA
COMMUNITY ENVIRONMENT AND NATURAL RESOURCES OFFICE

April 3, 2022

MEMORANDUM


FOR : The Regional Executive Director
DENR IV-B, MIMAROPA
1515 L&S Building Roxas Boulevard
Ermita, Manila

THRU : The Provincial Environment and Natural Resources Officer
Sta. Monica, Puerto Princesa City

FROM : The OIC-Community Environment and Natural Resources Officer

SUBJECT : **SUBMISSION OF LAWIN PATROL REPORT OF CENRO
PUERTO PRINCESA CITY FOR THE MONTH OF MAY 2022**

DENR PENRO
PALAWAN RECORDS
RECEIVED

BY: 
DATE: 06-09-2022 22:5054


Respectfully submitting the Lawin Patrol Report of CENRO Puerto Princesa for the month of May 2022.

Please be informed that the LAWIN patrollers of CENRO Puerto Princesa City were able to conduct Ten (10) patrol works covering a total distance of Fifty-two and seventy-six (52.76) kilometers within the conservation areas at Barangay Napsan, Bagong Bayan and Langogan, Puerto Princesa City as well as in Barangay Aporawan and Culandanum, Aborlan.

Please be informed further that there were Two (2) threats recorded/observed in the said previously patrolled area. Furthermore, these areas previously patrolled will be monitored continuously by the patrollers.

For his information and record.


PEDRO A. VELASCO

DENR MIMAROPA REGION
CENRO PUERTO PRINCESA
RELEASED
NO: 2691
DATE: 6-9-22
BY: 



Republic of the Philippines
Department of Environment and Natural Resources
Region IV - MIMAROPA
COMMUNITY ENVIRONMENT AND NATURAL RESOURCES OFFICE


10

Number of patrol accomplished



20

Number of individual patrollers
(Including FPOs)




52.76

Total distance patrolled
(km)



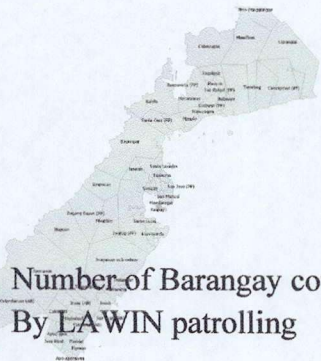
0

Number of indicator species



6

Number of Barangay covered
By LAWIN patrolling



50

Monthly patrol target

150

Quarterly patrol target (km)




Summary Patrol Report

Region 04B - Puerto Princesa

Number of days analyzed: 29 11 May 2022 12:38 PM

This report presents the patrol performance and quality of the implementing unit during the above stated period of time (number of days). The report contains information on accomplishment rate, coverage and intensity of patrolling in different forest types on patrol distance covered per patroller. The information is meant to provide a basis for patrol planning for the next planning period and implementation of adaptive measures to enhance patrolling as necessary.

Overall accomplishment rate*



Accomplishment* for the period	Target* distance for the period
100.01	166.50
Accomplishment Rate: 60.07%	

*Target is computed based on 10km target per team of 4 DENR patrollers per month

Patrol coverage and intensity





Republic of the Philippines
Department of Environment and Natural Resources
Lawin Forest and Biodiversity Protection System

Patrol distance covered by each forest ranger

Forest Ranger	Patrol Distance Accomplished
Joshua Paed	100.01
Michael Polido	100.01
Raymund Sapalo	100.01
Roldan Mercado	100.01
Rommel Adato	100.01
Stephen Ker Beatingo	100.01
Denmar Diaz	94.06
Jeffrey Modesto	80.45
David Abela	67.10
Kim Ryan Villareal	67.10
Maridol Ardais	67.10
Reymond Luna	67.10
Ryan Domondon	67.10
Arjay Gregas	47.54
Lim Bryan Kutat	47.54
Orlando Gapuz	47.54
Mark Andrew Arenas	19.56
Robert Andrade	19.56
Adam Natividad	9.25
Bobby Garcia	5.95



Summary Threat Report

Region 04B - Puerto Princesa

Number of days analyzed: 30 3 Jun 2022 9:12 AM


This report presents information for the implementing units of DENR to effectively plan and carry out actions for addressing observed threats to the forest.

Threats observed and level of response required

Threat	No. of Observations	Emergency - Immediate action required!	Level 1 - Action required within a week	Level 2 - Action required within a month
Typhoon-related Threats	2	0	0	0



Location of observed threats



Locations and urgency of responses needed






Locations of actions taken to address threats



Actions taken to address observed threats during patrols





Summary Response Report

Region 04B - Puerto Princesa

Number of days analyzed: 30 3 Jun 2022 9:59 AM

This report presents the response performance and quality of the implementing unit during the above stated period of time (number of days). The report contains information on threats requiring responses, status of threats and types of responses per threat. The information is meant to provide a basis for response tracking and planning for the next planning period and implementation of adaptive measures to enhance responses to threats as necessary.

Number of threats observed: 2

Distribution of level of response required to address observed threats:

Immediate action required	Requires action within a week	Requires action within a month	No further action required
			2

Number of threats requiring post-patrol responses:

Status of threats

No action yet	Requires further action	Addressed	Invalid observation



Responses per threat

Threat	Admin. proceedings	Coordination with LGU	Devt. project	Education	Garbage cleanup	Inv. sp. removal	Prosecution	Policy formulation	Wildlife rescue
--------	-----------------------	--------------------------	---------------	-----------	--------------------	---------------------	-------------	-----------------------	--------------------



Forest Protection Effectiveness Report

Region 04B - Puerto Princesa

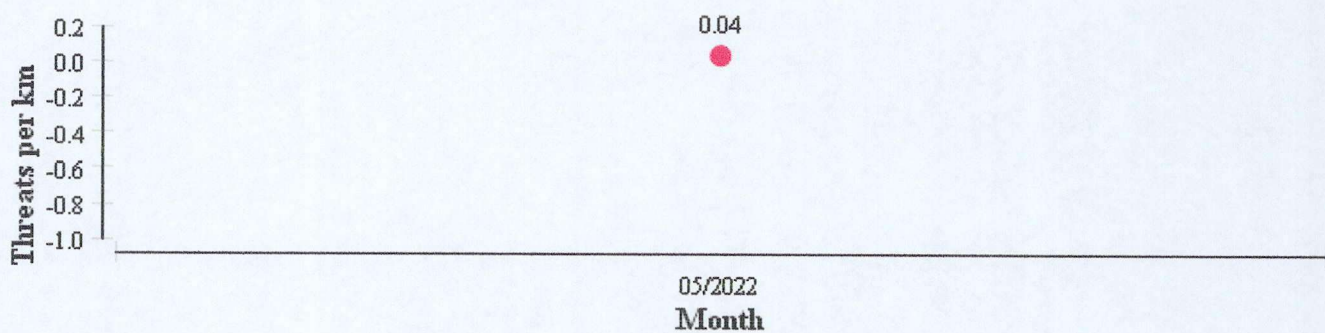
Number of days analyzed: 30

3 Jun 2022 9:11 AM

This reports presents trends in observations of forest condition, regeneration, threats and indicator species. The combined presentation allows for an evaluation if protection efforts are effective, conservation targets are met and the forest achieves the desired future forest condition. Protection efforts are effective, when records of forest condition, regeneration and indicator species show an upward trend towards more observations more and denser regeneration, particularly in degraded forest areas. Increasing trends in indicator species suggest that the improved forest condition is providing a better habitat for forest dependent species. All trends presented are put in relation to the patrol effort to provide comparability. Forest cover data were derived from 2003 and 2010 NAMRIA land cover maps.

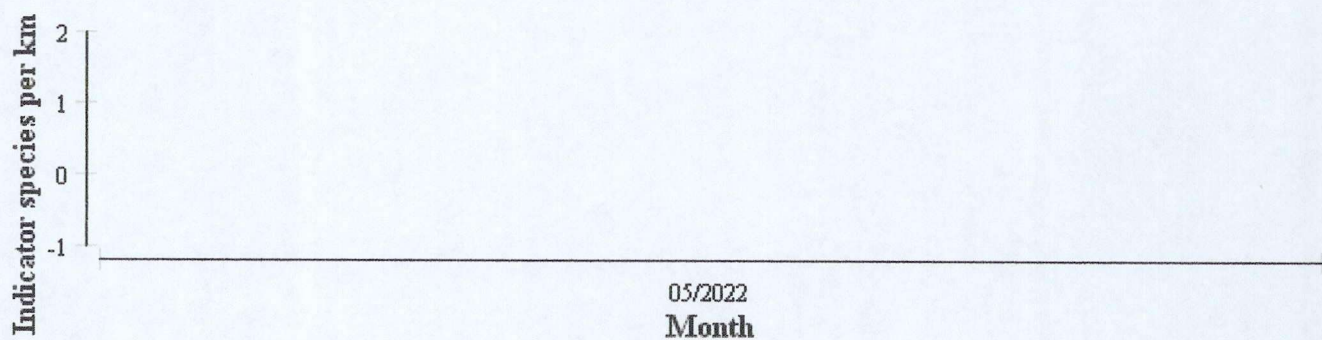
Trends of Observations per Patrol Kilometer in the Forest Conservation Area

Trend in Threats



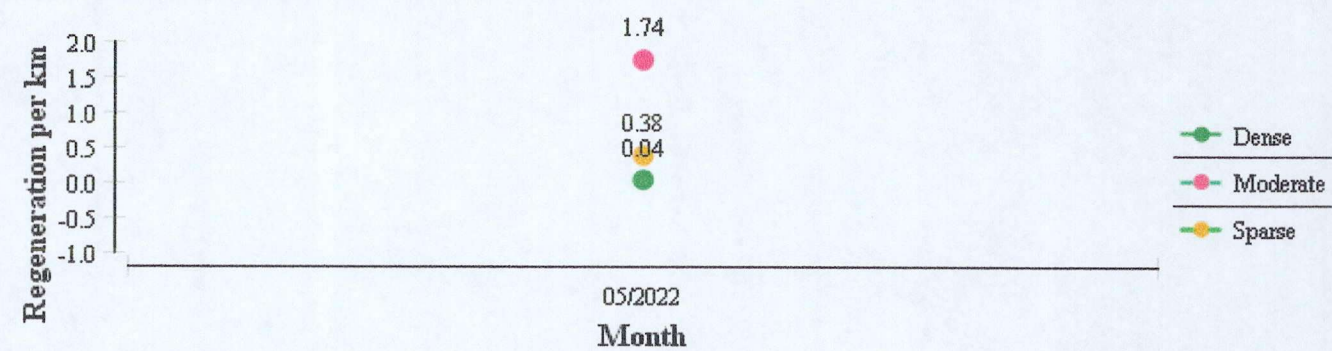
A decreasing trend in threats in the forest conservation area mean effective forest protection; an increasing trend means the opposite.

Trend in Indicator Species



An increasing trend in indicator species in the forest conservation area means effective forest protection; a decreasing trend means the opposite.

Trends in Regeneration Density



An increasing trend in regeneration means effective forest protection; a decreasing trend means the opposite.

Trends of most common Threats

