




Republic of the Philippines
Department of Environment and Natural Resources
MIMAROPA REGION
PROVINCIAL ENVIRONMENT AND NATURAL RESOURCES OFFICE
Bgy. Sta. Monica, Puerto Princesa City, Palawan
Telfax No. (048) 434-8791
Email Add: penropalawan@denr.gov.ph



June 13, 2022

MEMORANDUM

FOR : The Regional Executive Director
Denr-Mimaropa, 1515 L & S Bldg.
Roxas Blvd., Ermita, Manila

ATTENTION : The OIC-Assistant Regional Director for Technical Services
The Chief, Surveys and Mapping Division


FROM : The Provincial of Environment and
Natural Resources Officer

SUBJECT : **REQUEST FOR COPY OF APPROVED SURVEY RETURNS
OF CADASTRAL CONSOLIDATION SURVEY (CCS) 4B-
000344 OF LOTS 3450 AND 3451, CAD.841-D AND
CADASTRAL SUBDIVISION SURVEY (CSD) 4B-003551 OF
LOT 3455, CAD.841-D IN BARANGAY ABONGAN,
TAYTAY, PALAWAN**


Forwarded is the Memorandum of CENRO Taytay, Palawan dated June 6, 2021 requesting for copies of the approved survey returns (survey plan, lot descriptions, lot data computations) under CCS-4B-000344 and CSD-4B-003551 being part of the Public Land Subdivision approved on November 4, 2021 which will serve as official records by the office of the CENRO.

For information and consideration.

Reference No: 2022-4972


FELIZARDO B. CAYATOC

**DENR PENRO
PALAWAN RECORDS
RELEASED**

BY: 
JUN 14 2022 22-1476



Republic of the Philippines
Department of Environment and Natural Resources
MIMAROPA Region

COMMUNITY ENVIRONMENT AND NATURAL RESOURCES OFFICE

By the National Highway, Poblacion, Taytay, Palawan 5312

Mobile: 0926-505-9335 TM 0912-171-3889 TNT

Email: cenrotaytay@denr.gov.ph

June 6, 2022

MEMORANDUM

FOR : The Regional Executive Director
MIMAROPA Region
1515 L & S Building, Roxas Blvd., Ermita Manila

THRU : The Provincial Environment and Natural Resources Officer
Brgy. Sta. Monica, Puerto Princesa City

FROM : The Community Environment and Natural Resources Officer
Taytay- El Nido, Palawan

SUBJECT : **REQUEST FOR COPY OF APPROVED SURVEY RETURNS OF
CADASTRAL CONSOLIDATION SURVEY (CCS) 4B-000344 OF
LOTS 3450 AND 3451, CAD 841-D AND CADASTRAL
SUBDIVISION SURVEY (CSD) 4B-003551 OF LOT 3455, CAD
841-D IN BARANGAY ABONGAN, TAYTAY, PALAWAN**

**DENR PENRO
PALAWAN RECORDS
RECEIVED**

BY: *[Signature]*
DATE: 06-07-2022 CN 22-4972

Respectfully forwarded is the memorandum dated May 31, 2022, of Land Management Officer II Elvie G. Base requesting for a copy of approved survey returns of Cadastral Consolidation Survey (CCS) 4B-000344 of Lots 3450 and 3451, Cad 841-D, and Cadastral Subdivision Survey (CSD) 4B-003551 of Lot 3455, Cad 841-D in Barangay Abongan, Taytay, Palawan surveyed by Geodetic Engineer Donna Belle Luengo of PENRO Palawan being part of the Public Land Survey which was approved on November 4, 2021.

For information and consideration.

**DENR CENRO
TAYTAY, PALAWAN
RELEASED**
BY: *[Signature]*
DATE: JUN 06 2022 CN 1659

[Signature]
ALAN L. YALLE



Republic of the Philippines
Department of Environment and Natural Resources
Region IV- MIMAROPA
COMMUNITY ENVIRONMENT AND NATURAL RESOURCES OFFICE
by National Highway, Poblacion, Taytay, Palawan. 5312
Contact Nos./email add: 09121713889 (TNT)/ 09265059335 (TM)/cenrotaytay@denr.gov.ph

May 31, 2022

MEMORANDUM

FOR : The Community Environment and
Natural Resources Officer – Taytay-El Nido, Palawan

FROM : Land Management Officer II/Acting Records

SUBJECT : **REQUEST FOR COPY OF APPROVED SURVEY RETURNS OF
CADASTRAL CONSOLIDATION SURVEY 4B-000344 OF LOTS
3450 AND 3451, CAD 841-D AND CADASTRAL SUBDIVISION
SURVEY 4B-003551 OF LOT 3455, CAD 841-D IN BARANGAY
ABONGAN, TAYTAY, PALAWAN**

**DENR CENRO
TAYTAY, PALAWAN
RECEIVED**
BY: *[Signature]*
DATE: 6.1.22 CN 2834

This is in reference to the submitted **Forty-six (46) agricultural applications** to the Records Unit for numbering, thirty (33) of which was submitted on April 28, 2022 for Ccs-4B-000344 and thirteen (13) was submitted on May 27, 2022 for Csd-4B-003551. These applications have been marked received by the Records but have not been verified as the Office has not yet received the Official records of the approved plan, Technical Descriptions and List of Claimants of the said surveys from the Regional Office. Records has been provided by scanned and emailed copy of approved plan of the said surveys and Lot Data Computation Sheet of Ccs-4B-000334 today from Engr. Donna Belle Luengo. The said Lot Data Computation Sheet has been utilized to verify the area and claimants of the applications under Ccs-4B-000344 though it is not yet Official records of this Office to facilitate the applications.

In lieu of this, the undersigned respectfully requesting for the Official Survey Returns of Ccs-4B-000344 and Csd-4B-003551.

For information and records.

[Signature]
ELVID G. BASE