




Republic of the Philippines  
**Department of Environment and Natural Resources**  
MIMAROPA Region  
PROVINCIAL ENVIRONMENT AND NATURAL RESOURCES OFFICE  
Bgy. Sta. Monica, Puerto Princesa City, Palawan  
Telfax No. (048) 434 - 8791  
Email Add: [penropalawan@denr.gov.ph](mailto:penropalawan@denr.gov.ph)



June 10, 2022

**MEMORANDUM**

**FOR :** The Regional Executive Director  
DENR - MIMAROPA, 1515 L&S Building  
Roxas, Blvd., Ermita, Manila

**FROM :** The Provincial Environment and  
Natural Resources Officer

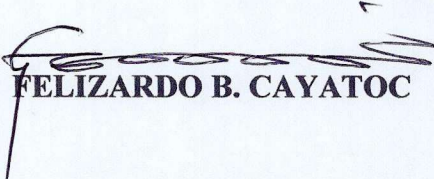
**SUBJECT :** **SUBMISSION OF REPORT INVENTORY OF WATER USERS  
AND WATER SOURCES WITHIN THE JURISDICTION OF  
CENRO – ROXAS, PALAWAN FOR CY 2022**

Forwarded is the Memorandum from CENRO – Roxas, Palawan dated May 23, 2022 along with the Memorandum from the Water Resource Use Section (WRUS) attached inventory report.

Please be informed that to date, the WRUS have inventoried four (4) Water User and Water sources within the Municipality of Roxas, Palawan.

Also attached are digitized maps and geo-tagged photos for reference.

For information and record.

  
**FELIZARDO B. CAYATOC**

Cc:

CENRO – Roxas, Palawan

TSD/File \*kkva  
Doc. Ref. No. 2022-4867

**DENR PENRO  
PALAWAN RECORDS  
RELEASED**

BY:   
DATE: JUN 7-4 2022 ON 22-141



EX-2022-06-08 68





Republic of the Philippines  
Department of Environment and Natural Resources

Region IV- MIMAROPA

**COMMUNITY ENVIRONMENT AND NATURAL RESOURCES OFFICE**

Barangay III (Poblacion), Roxas, Palawan  
Contact No. 09171606578 / 09175028647

Email address: [cenroroxaspalawan@denr.gov.ph](mailto:cenroroxaspalawan@denr.gov.ph)

May 23, 2022



**MEMORANDUM**

**FOR :** The Community Environment and Natural Resources Officer

**FROM :** The Water Resource Use Section (WRUS)

**SUBJECT :** **SUBMISSION OF REPORT INVENTORY OF WATER USERS AND WATER SOURCES WITHIN THE JURISDICTION OF CENRO, ROXAS, PALAWAN FOR CY 2022**

Respectfully submitted is the report re: inventory of water users and water sources within the jurisdiction of CENRO, Roxas, Palawan.

Please be informed that the target for this year were five (5) on the inventory for water users and three (3) for water sources. Further, as of this date, the WRUS of this Office had inventoried four (4) Water Users and Water sources in four (4) Barangays of Roxas, Palawan namely; Barangay 2, Barangay 3, Barangay New Barbacan and Barangay Sandoval.

Furthermore, filled-out water user inventory report and water user inventory report forms, geo-tag pictures and digitized map hereto attach.

For your record, consideration and further instructions.

  
**ALBERT A. ABOROT**  
WRUS/MOI

  
**DIOGENES A. ESQUILLO, JR.**  
WRUS/Forester I





Republic of the Philippines  
Department of Environment and Natural Resources  
DENR Region 1V-MIMAROPA  
COMMUNITY ENVIRONMENT AND NATURAL RESOURCES  
Purok Centro, Brgy. III, Roxas, Palawan

## WATER USER INVENTORY REPORT

Date: April 13, 2022

OWNER: DANIEL GREGORIO

MAILING ADDRESS: Barangay Sandoval, Roxas Palawan

NAME OF ESTABLISHMENT: N/A -

LOCATION OF WATER SOURCE: Barangay Sandoval, Roxas, Palawan

(No., Street, Barangay, City/Municipality, Province)

GPS COORDINATES: LATITUDE: 10° 23' 56.0" LONGITUDE: 119° 23' 24.0"

NAME OF WATER SOURCE: Ground Water (shallow well with motor pump)

WATER PERMIT NO.: None DATE ISSUED: N/A PURPOSE: Domestic Use

CONDITIONAL WATER:

PERMIT NO.: None DATE ISSUED: N/A PURPOSE: Domestic Use

SOURCE STATUS: ( ) Proposed ( ) On-Going Drilling/Construction ( ☒ ) Operational

REMARKS: water serves for family use

Verified by:

Signature:

Representative:

Name: DIOCENES A. ESQUILLO

Signature: \_\_\_\_\_

Position: Forester I

Name: Daniel Gregorio

Office: DENR-CENRO, Roxas, Pal.

Position: Owner

Mobile No.: 0907 3302 147

Mobile No.: 09266091151

Signature: \_\_\_\_\_


Name: ALBERT A. ABOROT

Position: LMO I

Office: DENR-CENRO, Roxas, Pal.

Mobile No.: 0948 4221 319





Geo-photos of Water Source owned by Mr. Daniel Gregorio in Bgy. Sandoval,  
Roxas, Palawan

A stylized handwritten signature in black ink.

A stylized handwritten signature in black ink.





Republic of the Philippines  
Department of Environment and Natural Resources  
DENR Region 1V-MIMAROPA  
COMMUNITY ENVIRONMENT AND NATURAL RESOURCES  
Purok Centro, Brgy. III, Roxas, Palawan

## WATER USER INVENTORY REPORT

Date: May 17, 2022

OWNER: ROMMEL L. BRON

MAILING ADDRESS: National Highway, Barangay New Barbacan, Roxas Palawan

NAME OF ESTABLISHMENT: N/A -

LOCATION OF WATER SOURCE: National Highway, Barangay New Barbacan, Roxas, Palawan

(No., Street, Barangay, City/Municipality, Province)

GPS COORDINATES: LATITUDE: 10° 19' 58.0" LONGITUDE: 119° 20' 56.0"

NAME OF WATER SOURCE: Ground Water (deep well)

WATER PERMIT NO.: None DATE ISSUED: N/A PURPOSE: Domestic Use

CONDITIONAL WATER:

PERMIT NO.: None DATE ISSUED: N/A PURPOSE: Domestic Use

SOURCE STATUS: ( ) Proposed ( ) On-Going Drilling/Construction ( ☒ ) Operational

REMARKS: water serves for family use

Verified by: Signature: \_\_\_\_\_ Representative: \_\_\_\_\_

Name: DIOGENES A. ESQUILLO

Signature: \_\_\_\_\_

Position: Forester I

Name: ROMMEL L. BRON

Office: DENR-CENRO, Roxas, Pal.

Position: Owner

Mobile No.: 0907 3302 147

Mobile No.: \_\_\_\_\_

Signature: \_\_\_\_\_

Name: ALBERT A. ABOROT

Position: LMO I

Office: DENR-CENRO, Roxas, Pal.

Mobile No.: 0948 4221 319





Geo-photos of water source owned by Mr. Rommel Bron for domestic use situated at Barangay New Barbacan, Roxas, Palawan





Republic of the Philippines  
Department of Environment and Natural Resources  
DENR Region 1V-MIMAROPA  
COMMUNITY ENVIRONMENT AND NATURAL RESOURCES  
Purok Centro, Brgy. III, Roxas, Palawan

## WATER USER INVENTORY REPORT

Date: May 17, 2022

OWNER: JUANITO E. CABANTING

MAILING ADDRESS: Baquiao Road, Barangay III, Roxas Palawan

NAME OF ESTABLISHMENT: JCJ Water Refilling Station -

LOCATION OF WATER SOURCE: Baquiao Road, Barangay III, Roxas, Palawan

(No., Street, Barangay, City/Municipality, Province)

GPS COORDINATES: LATITUDE: 10° 19' 33.0" LONGITUDE: 119° 20' 36.0"

NAME OF WATER SOURCE: Ground Water (deep well)

WATER PERMIT NO.: None DATE ISSUED: N/A PURPOSE: Municipal Use

CONDITIONAL WATER:

PERMIT NO.: None DATE ISSUED: N/A PURPOSE: Municipal Use

SOURCE STATUS: ( ) Proposed ( ) On-Going Drilling/Construction ( ☒ ) Operational

REMARKS: water serves for commercial use

Verified by: Signature:

Name: DIOGENES A. ESQUILLO

Position: Forester I

Office: DENR-CENRO, Roxas, Pal.

Mobile No.: 0907 3302 147

Representative:

Signature: \_\_\_\_\_

Name: JUANITO E. CABANTING JR.

Position: Owner

Mobile No.: \_\_\_\_\_

Signature: \_\_\_\_\_


Name: ALBERT A. ABOROT

Position: LMO I

Office: DENR-CENRO, Roxas, Pal.

Mobile No.: 0948 4221 319





Geo-photos of water source and refilling station owned by Mr. Juanito Cabanting  
In Baquiao Road, Barangay III, Roxas, Palawan





Republic of the Philippines  
Department of Environment and Natural Resources  
DENR Region 1V-MIMAROPA  
COMMUNITY ENVIRONMENT AND NATURAL RESOURCES  
Purok Centro, Brgy. III, Roxas, Palawan

## WATER USER INVENTORY REPORT

Date: April 13, 2022

OWNER: ALBERT V. RODRIGUEZ

MAILING ADDRESS: Barangay II (Poblacion), Roxas Palawan

NAME OF ESTABLISHMENT: N/A -

LOCATION OF WATER SOURCE: Barangay II (Poblacion), Roxas, Palawan

(No., Street, Barangay, City/Municipality, Province)

GPS COORDINATES: LATITUDE: 10° 19' 05.0" LONGITUDE: 119° 20' 36.0"

NAME OF WATER SOURCE: Ground Water (shallow well with motor pump)

WATER PERMIT NO.: None DATE ISSUED: N/A PURPOSE: Domestic Use

CONDITIONAL WATER:

PERMIT NO.: None DATE ISSUED: N/A PURPOSE: Domestic Use

SOURCE STATUS: ( ) Proposed ( ) On-Going Drilling/Construction ( ☒ ) Operational

REMARKS: water serves for family use

Verified by: Signature: \_\_\_\_\_ Representative: \_\_\_\_\_

Name: DIOGENES A. ESQUILO

Signature: \_\_\_\_\_

Position: Forester I

Name: ALBERT V. RODRIGUEZ

Office: DENR-CENRO, Roxas, Pal.

Position: Owner

Mobile No.: 0907 3302 147

Mobile No.: 09672369674

Signature: \_\_\_\_\_

Name: ALBERT A. ABOROT

Position: LMO I

Office: DENR-CENRO, Roxas, Pal.

Mobile No.: 0948 4221 319





Geo-photos of Water Source (Deepwell) owned by Mr. Albert V. Rodriguez  
Located at Bgy. 2 (Poblacion), Roxas, Palawan

A handwritten signature in black ink, consisting of a series of loops and curves.

A handwritten signature in black ink, consisting of a circle with a diagonal line through it.




# SUMMARY OF WATER USER INVENTORY REPORT


DENR-CENRO, Roxas, Palawan

No.	Name of Water User/Establishment Company/Cooperative etc	Location of Water Source			Coordinates		Type of Source (SW/GW)	Name of Water Source	Purpose	WPA/Conditional/Water Permit No.
		Barangay	Municipality	Province	Latitude	Longitude				
1	Daniel Gregorio	Bgy. Sandoval	Roxas	Palawan	10° 23' 56.0"	119° 23' 24.0"	GW	Deepwell	Domestic Use	Not Registered
2	Rommel L. Bron	Bgy. New Barbacan	Roxas	Palawan	10° 19' 58.0"	119° 20' 56.0"	GW	Deepwell	Domestic Use	Not Registered
3	Juanito E. Cabanting	Bgy. III	Roxas	Palawan	10° 19' 33.0"	119° 20' 36.0"	GW	Deepwell	Municipal Use	Not Registered
4	Albert V. Rodriguez	Bgy. II	Roxas	Palawan	10° 19' 05.0"	119° 20' 36.0"	GW	Deepwell	Domestic Use	Not Registered

Prepared by:

  
DI GENES A. ESQUILLO  
Barangay

Verified By:

  
RONNIE P. LIANG  
Chief, RPS/MO III

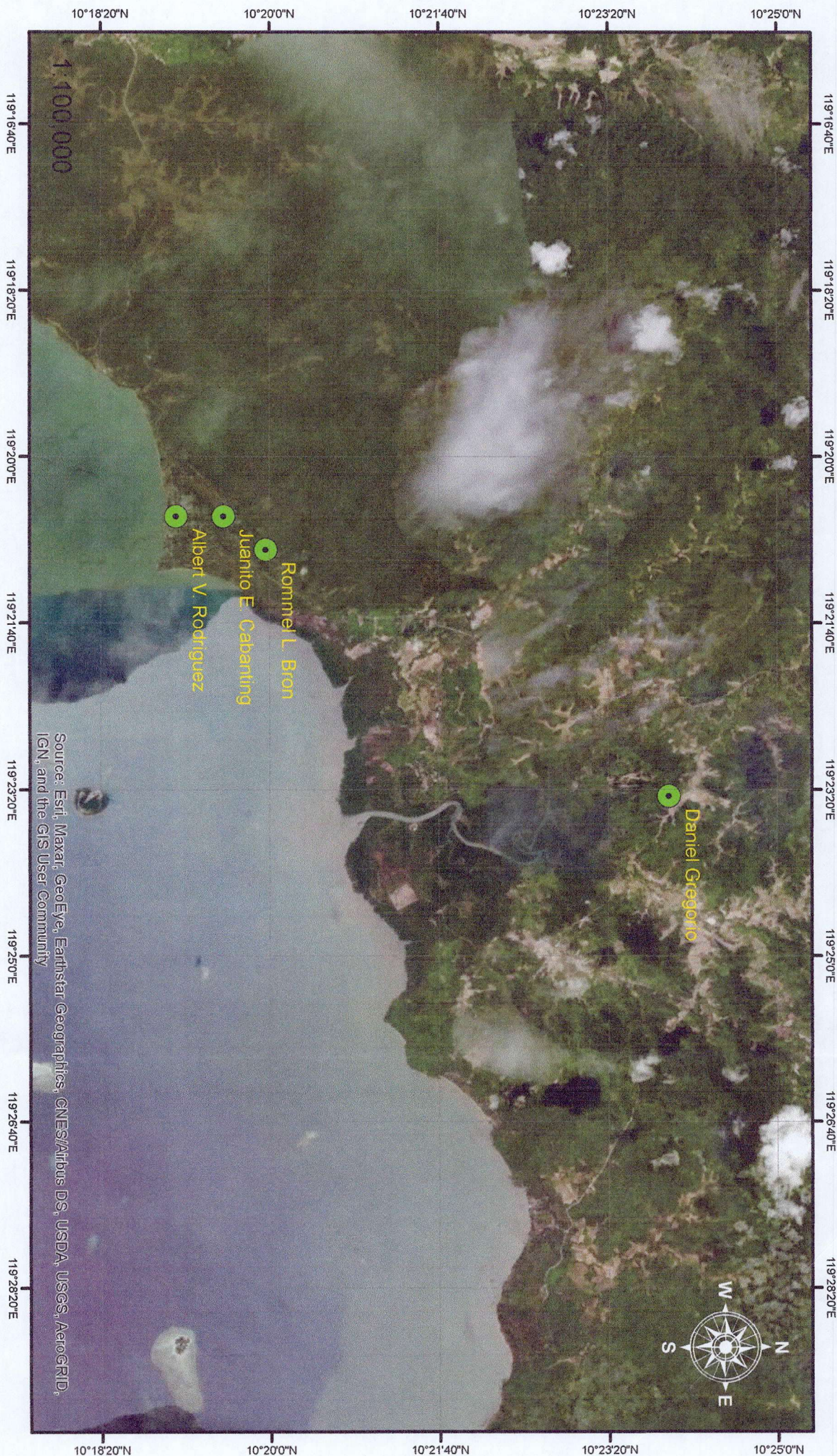
Attested by:

  
PABOLO CRUZ  
CENRO

  
ALBERT L. ABOROT  
MO I



# SHOWING THE ACCOMPLISHMENT FOR INVENTORY OF WATER USERS AND WATER SOURCES OF CENRO, ROXAS, PALAWAN FOR THE 1ST QUARTER OF CY 2022



DIGITIZED BY:

DIOGENES A. ESQUILLO, JR.  
WRUS/Forester I