




Republic of the Philippines  
Department of Environment and Natural Resources  
**Provincial Environment and Natural Resources Office**  
**MIMAROPA Region**

Bgy. Sta. Monica, Puerto Princesa City, Palawan

E-mail: [penropalawan@denr.gov.ph](mailto:penropalawan@denr.gov.ph)

Telfax No. (048) 433-5638 / (048) 433-5638



**MEMORANDUM**

**FOR** : The Regional Executive Director  
DENR MIMAROPA  
1515 L&S Bldg., Roxas Blvd.  
Ermita, Manila

**FROM** : The Provincial Environment and  
Natural Resources Officer



**SUBJECT** : **REPORT ON THE WATER QUALITY MONITORING UNDER  
COASTAL AND MARINE ECOSYSTEMS MANAGEMENT  
PROGRAM (CMEMP) FOR EL NIDO-TAYTAY MANAGED  
RESOURCE PROTECTED AREA (ENTMRPA), EL NIDO,  
PALAWAN FOR THE MONTH OF MAY 2022**

Forwarded is the memorandum dated May 26, 2022 of CENRO Taytay along with the report on the water quality monitoring within El Nido-Taytay Managed Resource Protected Area (ENTMRPA) that serves as **Means of Verification (MOV)** to the target activity under Management of Coastal and Marine Resources/Areas of El Nido-Taytay Managed Resource Protected Area (ENTMRPA) – Water Quality Monitoring.

Per report, the PAMO-ENTMRPA together with the EMB-PEMU personnel conducted water sampling in the twenty-eight (28) sampling stations on May 16, 2022. Water sensing instrument was used for determination of initial water parameters.

The collected water samples were sent to the Environmental Management Bureau (EMB) Regional Office for further analysis.

For information and record.





Republic of the Philippines  
Department of Environment and Natural Resources  
MIMAROPA Region

**COMMUNITY ENVIRONMENT AND NATURAL RESOURCES OFFICE**

By the National Highway, Poblacion, Taytay, Palawan 5312

Mobile: 0926-505-9335 TM 0912-171-3889 TNT

Email: cenrotaytay@denr.gov.ph

DENR CENRO  
PALAWAN RECORDS  
RECEIVED

May 26, 2022

MEMORANDUM

FOR : The Provincial Environment and Natural Resources Officer- Palawan  
Sta. Monica, Puerto Princesa City

FROM : The Community Environment and Natural Resources Officer  
This jurisdiction

SUBJECT : **REPORT ON THE WATER QUALITY MONITORING UNDER  
MAINTENANCE AND PROTECTION OF COASTAL AND  
MARINE ECOSYSTEM FOR EL NIDO-TAYTAY MANAGED  
RESOURCES PROTECTED AREA (ENTMRPA), EL NIDO,  
PALAWAN FOR THE MONTH OF MAY 2022**

Respectfully forwarded is the memorandum dated May 19, 2022 of Assistant PASu/Park Maintenance Foreman Jenuel P. Casel relative to our accomplishment on the target Maintenance and Protection of Coastal and Marine Ecosystem- Water Quality Monitoring under 001 Management of Coastal and Marine Resources/Areas activity for El Nido-Taytay Managed Resource Protected Area (ENTMRPA), El Nido, Palawan. This serves as our **Means of Verification (MoV)** on the aforementioned subject.

For his information and record.

DENR CENRO  
TAYTAY, PALAWAN  
RELEASED

BY: *[Signature]*  
DATE: MAY 27 2022 *1543*

For and in the absence of the CENRO:

*[Signature]*  
**ALEXANDER E. MANCIO**  
SEMS/Chief, RPS  
In-charge, Office of the CENRO

Cc: PAMO-ENTMRPA





Republic of the Philippines  
Department of Environment and Natural Resources

**MIMAROPA Region**

Community Environment and Natural Resources

**EL NIDO-TAYTAY MANAGED RESOURCE PROTECTED AREA**

Calle Real, Barangay Masagana, El Nido, Palawan, 5313

Contact No. LANDLINE (0917-1103-262)

Email: [denrpao\\_elnidopal@yahoo.com](mailto:denrpao_elnidopal@yahoo.com) / [entmrpa@gmail.com](mailto:entmrpa@gmail.com)


May 19, 2022

**MEMORANDUM**

**FOR :** The Community Environment and Natural Resources Officer  
Taytay, Palawan

**FROM :** The Protected Area Superintendent  
El Nido-Taytay Managed Resource Protected Area

**SUBJECT :** ACCOMPLISHMENT ON WATER QUALITY MONITORING WITHIN LEGISLATED NIPAS PROTECTED AREA UNDER MARINE PROTECTED AREA STRENGTHENING AND NETWORKING OF EL NIDO-TAYTAY MANAGED RESOURCE PROTECTED AREA (ENTMRPA) FOR MONTH OF MAY 2022




Respectfully forwarded is the memorandum dated May 19, 2022 from Park Ranger Steven John B. Andao pertaining to the accomplished activity under the Water Quality Monitoring within National Integrated Protected Areas System (NIPAS) Protected Area under Marine Protected Area Strengthening and Networking of El Nido-Taytay Managed Resource Protected Area (ENTMRPA) with assistance from this office for the month of May 2022.

Please be informed that the team conducted water sampling on May 16, 2022 at six (6) established stations at Corong-corong-Vanilla Cove Stations, ten (10) El Nido Bay Stations, three (3) Estero Stations and nine (9) Outfall/Coastal Sampling Stations with a total of twenty-eight (28) sampling stations located in El Nido mainland. Water sensing instrument was used for determination of initial water parameters.

The collected water samples were sent to Environmental Management Bureau (EMB) Regional Office for further analysis.

This serve as our **Means of Verification** (MOV) for Water Quality Monitoring within NIPAS Protected Area under Marine Protected Area Strengthening and Networking of ENTMRPA for the Month of May 2022.

For information and record.



For the PASu,

**JENUEL P. CASEL**  
Park Maintenance Foreman  
Asst. PASu, ENMRPA



Republic of the Philippines  
Department of Environment and Natural Resources  
**MIMAROPA Region**

Community Environment and Natural Resources  
**EL NIDO-TAYTAY MANAGED RESOURCE PROTECTED AREA**  
Calle Real, Barangay Masagana, El Nido, Palawan, 5313  
Contact No. LANDLINE (0917-1103-262)  
Email: [denrpao\\_elnidopal@yahoo.com](mailto:denrpao_elnidopal@yahoo.com) / [entmrpa@gmail.com](mailto:entmrpa@gmail.com)


May 19, 2022

**MEMORANDUM**

**FOR : The Protected Area Superintendent**  
El Nido-Taytay Managed Resource Protected Area

**FROM : The Park Ranger**  
El Nido-Taytay Managed Resource Protected Area

**SUBJECT : REPORT ON WATER QUALITY MONITORING WITHIN  
LEGISLATED NIPAS PROTECTED AREA UNDER MARINE  
PROTECTED AREA STRENGTHENING AND NETWORKING  
OF EL NIDO-TAYTAY MANAGED RESOURCE PROTECTED  
AREA (ENTMRPA) FOR MONTH OF MAY 2022**



Please be informed that the undersigned assisted in the collection of water samples within El Nido-Bacuit Bay and outfall spearheaded by the Provincial Environmental Management Unit (PEMU) personnel Ms. Rio M. Reyes, Grizzel Bea Sabado and Mark Joseph Gregas on May 16, 2022 under target activity on Water Quality Monitoring within Legislated Nipas Protected Area Under Marine Protected Area Strengthening And Networking Of El Nido-Taytay Managed Resource Protected Area (ENTMRPA) For Month Of May 2022.

Please be informed that the team collected the water samples from six (6) established stations at Corong-corong-Vanilla Cove Stations, ten (10) El Nido Bay Stations, three (3) Estero Stations and nine (9) Outfall/Coastal Sampling Stations with a total of twenty-eight (28) sampling stations located in El Nido mainland. Water sensing instrument (YSI) was also used to initially determine the primary water parameters such as temperature, dissolved oxygen, pH, conductivity, ORP and turbidity. The water samples were sent to the EMB Regional office for further laboratory analysis.


Attached herewith are the geotagged photos for reference.

For information and record.

  
STEVEN JOHN B. ANDAO



PHOTO DOCUMENTATION



CERTIFICATION

This is to certify that the above photos were true and correct and taken during the collection of water samples within El Nido-Bacuit bay/Outfall on May 16, 2022 spearheaded by Provincial Environmental Management Unit (PEMU) personnel.

  
**STEVEN JOHN B. ANDAO**  
Park Ranger