




Republic of the Philippines
Department of Environment and Natural Resources
Provincial Environment and Natural Resources Office

MIMAROPA Region

Bgy. Sta. Monica, Puerto Princesa City, Palawan

E-mail: penropalawan@denr.gov.ph

Telfax No. (048) 433-5638 / (048) 433-5638



MEMORANDUM

FOR : The Regional Executive Director
DENR MIMAROPA
1515 L&S Bldg., Roxas Blvd.
Ermita, Manila

FROM : The Provincial Environment and
Natural Resources Officer

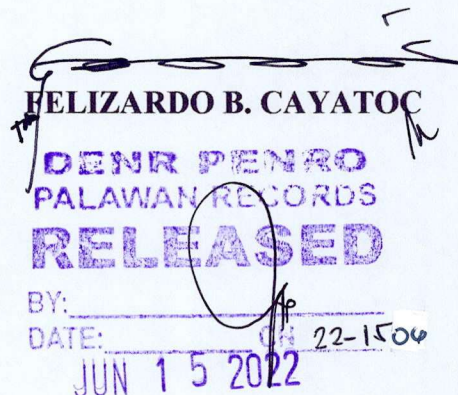
SUBJECT : **REPORT ON THE CONDUCTED SEABORNE PATROL
WITHIN MALAMPAYA SOUND PROTECTED LANDSCAPE
AND SEASCAPE (MSPLS), TAYTAY-SAN VICENTE,
PALAWAN**

Forwarded is the memorandum dated May 19, 2022 of CENRO Taytay along with the report on the conducted seaborne patrol within Malampaya Sound Protected Landscape and Seascape (MSPLS), Taytay-San Vicente, Palawan that serves as **Means of Verification (MOV)** to the target activity under Management of Coastal and Marine Resources/Areas of Malampaya Sound Protected Landscape and Seascape (MSPLS) – Maintenance and Protection – Patrolling.

Please be informed that the PAMO-MSPLS personnel conducted monitoring within the inner sound of Malampaya Sound Protected Landscape with an area of about 18.6 hectares approximately. The team observed no illegal activities in the area.

It is recommended that the patrol and monitoring be conducted regularly to raise awareness of the importance of mangrove forest and to keep the coastal zones healthy as a provider of essential habitat for marine species through an Information, Education, and Communication (IEC) campaign to the BLGUs and other partner agencies.

For information and record.





Republic of the Philippines
Department of Environment and Natural Resources
MIMAROPA Region

COMMUNITY ENVIRONMENT AND NATURAL RESOURCES OFFICE

By the National Highway, Poblacion, Taytay, Palawan 5312

Mobile: 0926-505-9335 TM 0912-171-3889 TNT

Email: cenrotaytay@denr.gov.ph

May 19, 2022

MEMORANDUM

FOR : The Provincial Environment and Natural Resources Officer- Palawan
Sta. Monica, Puerto Princesa City

FROM : The Community Environment and Natural Resources Officer
This jurisdiction

SUBJECT : **REPORT ON THE CONDUCTED SEABORNE PATROL WITHIN
MALAMPAYA SOUND PROTECTED LANDSCAPE AND
SEASCAPE (MSPLS), TAYTAY-SAN VICENTE, PALAWAN**


Respectfully forwarded is the memorandum on the above subject dated May 19, 2022 of In Charge, CDS/Protected Area Superintendent (PASu) Clarissa P. Pador being an accomplishment and **Means of Verification (MoV)** on the target activity Maintenance and Protection of Coastal and Marine Ecosystem- Patrolling under 001 Management of Coastal and Marine Resources/Areas of Malampaya Sound Protected Landscape and Seascape (MSPLS), Taytay-San Vicente, Palawan.

The undersigned concurred with the recommendation of PAMO-MSPLS to continuously conducting the patrol and monitoring to increase awareness through Information, Education and Communication (IEC) campaign to the BLGUs and other partner agencies on the importance of mangroves forest and kept the coastal zones healthy as provider of essential habitat to marine species.

For his information and record.

**DENR CENRO
TAYTAY, PALAWAN
RELEASED**

BY: die
DATE: MAY 20 2022 CH 1457


ALAN L. VALLE

Cc: PAMO-MSPLS



Republic of the Philippines
Department of Environment and Natural Resources
MIMAROPA Region

PROTECTED AREA MANAGEMENT OFFICE
MALAMPAYA SOUND PROTECTED LANDSCAPE AND SEASCAPE (MSPLS)
Taytay-San Vicente, Palawan
Barangay Old Guinlo, Taytay, Palawan

Email add: pamomspls@gmail.com / Contact #: 0938-786-3728 (SMART)



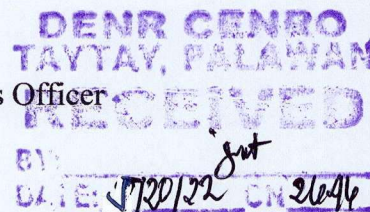
May 19, 2022

MEMORANDUM

FOR : The Community Environment and Natural Resources Officer
Taytay, Palawan

FROM : In Charge, CDS/Protected Area Superintendent
Malampaya Sound Protected Landscape and Seascape (MSPLS)
Taytay-San Vicente, Palawan

SUBJECT : **REPORT ON THE CONDUCTED SEABORNE PATROL WITHIN
MALAMPAYA SOUND PROTECTED LANDSCAPE AND
SEASCAPE (MSPLS), TAYTAY-SAN VICENTE, PALAWAN**



This pertains to the target activity on the Maintenance and Protection of Coastal and Marine Ecosystem (e.g. reduction of threats and enforcement) – Patrolling under 001 Management of Coastal and Marine Resources/Areas of Malampaya Sound Protected Landscape and Seascape (MSPLS), Taytay-San Vicente, Palawan.

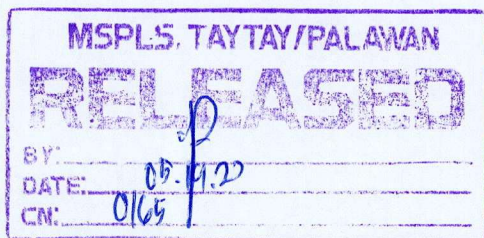
Respectfully forwarded is the memorandum dated May 19, 2022 of Forest Ranger Ricardo S. Tandoc concerning the above subject.

Please be informed that this Office monitored a four (4) sites composed of Sitios Pinagpala, Kawakayan, Balingbing and Abulan, all within Barangay Alacalian, Taytay, Palawan covering a patrolled distance of 18.6 kilometers which equivalent to 34,596 hectares. The team observed no illegal activities in the area.

This Office recommends to continuously conducting the patrol and monitoring to increase awareness through Information, Education and Communication (IEC) campaign to the BLGUs and other partner agencies on the importance of mangroves forest and kept the coastal zones healthy as provider of essential habitat to marine species.

For information and record.


CLARISSA P. PADOR





Republic of the Philippines
Department of Environment and Natural Resources
MIMAROPA Region

PROTECTED AREA MANAGEMENT OFFICE
MALAMPAYA SOUND PROTECTED LANDSCAPE AND SEASCAPE (MSPLS)

Taytay-San Vicente, Palawan
Barangay Old Guinlo, Taytay, Palawan

Email add: pamomspls@gmail.com/Contact #: 0938-786-3728 (SMART)




May 19, 2022

MEMORANDUM

FOR : The Protected Area Superintendent
Malampaya Sound Protected Landscape and Seascape
Taytay, Palawan

FROM : Forest Ranger
MSPLS, Taytay, Palawan

SUBJECT : **REPORT ON THE CONDUCT OF SEABORNE PATROL WITHIN
MALAMPAYA SOUND PROTECTED LANDSCAPE AND
SEASCAPE (MSPLS), TAYTAY-SAN VICENTE, PALAWAN.**



This pertains to the target activity on the conduct of patrolling of Maintenance and Protection of Coastal and Marine Ecosystems (e.g. reduction of threats and enforcement) under Management of Coastal and Marine Resources/Areas for Malampaya Sound Protected Landscape and Seascape (MSPLS), Taytay, Palawan

Please be informed that on May 19, 2022 the undersigned together with CMEMP Extension Officer and Office Support staff of the Protected Area Management Office (PAMO) conducted seaborne patrol within the inner sound of Malampaya Sound with an area of about 18.6 hectares approximately. During the activity, there is no sightings nor observe any illegal activities within the aforesaid area. The team proceeded in the mangrove areas of Sitios Pinagpala, Kawakayan, Balingbing, Abulan, Bgy. Alacalian, Taytay, Palawan and conducted LAWIN on the area.



The undersigned recommends that continuous patrolling to increase awareness through Information Education Communication (IEC) campaign on the importance of mangroves forest and to kept the coastal zones healthy and as provider of essential habitat to the marine species.

Attached are the photos of the activity.

For information and record.


RICARDO S. TANDOC

PHOTO DOCUMENTATION



I hereby certify that the above photos are true and correct and was taken during the conduct of patrolling and LAWIN within mangroves area of Sitio Pinagpala Bgy. Alacalian, Taytay, Palawan.



RICARDO S. TANDOC



Republic of the Philippines
Department of Environment and Natural Resources
MIMAROPA Region
PROTECTED AREA MANAGEMENT OFFICE
MALAMPAYA SOUND PROTECTED LANDSCAPE AND SEASCAPE (MSPLS)
Taytay-San Vicente, Palawan
Barangay Old Guinlo, Taytay, Palawan
Email add: pamomspis@gmail.com/Contact #:0938-786-3728

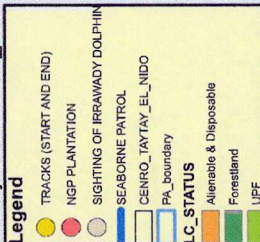


LOCATION MAP
SHOWING THE PATROLLED AREAS WITHIN
MALAMPAYA SOUND PROTECTED
LANDSCAPE AND SEASCAPE (MSPLS)
TAYTAY-SAN VICENTE, PALAWAN.
WITH THE TOTAL OF
18.6 KELOMETER OR 34,596 HACTARES
SCALE 1:50,000



Projection: Transverse_Mercator

Projected Coordinate System: WGS_1984_UTM_Zone_50N



CERTIFICATION

THIS IS TO CERTIFY that this track is within the
MALAMPAYA SOUND PROTECTED
LANDSCAPE AND SEASCAPE (MSPLS)
per Presidential Proclamation No. 342, dated July 12, 2000

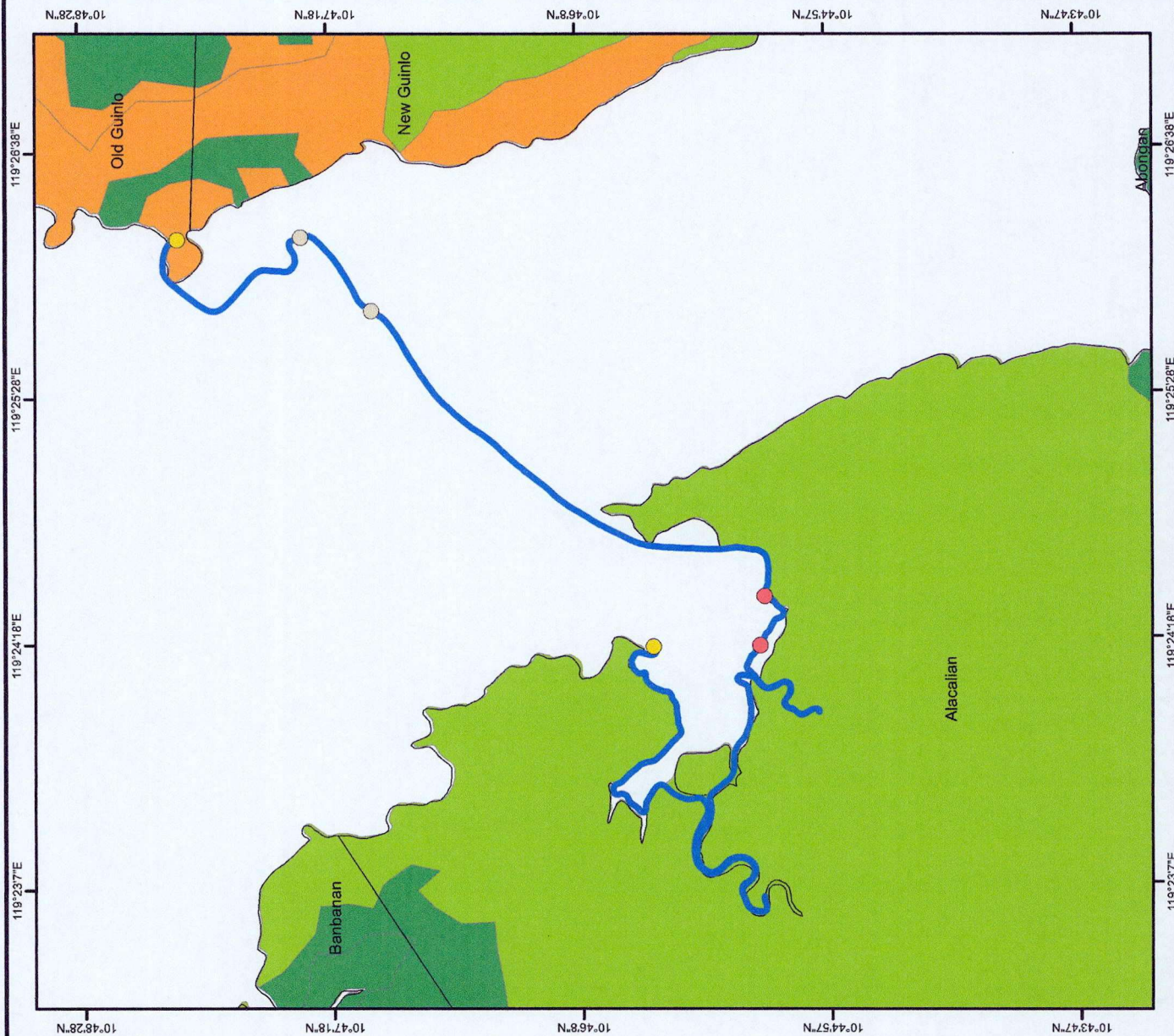
Digitized by:

Rommel C. Solana
ROMMEL C. SOLANA

OFFICE SUPPORT STAFF

Checked/Verified:

Clarissa P. Pador
CLARISSA P. PADOR
For: III/PA Su, MSPLS





Republic of the Philippines
Department of Environment and Natural Resources
MIMAROPA Region

COMMUNITY ENVIRONMENT AND NATURAL RESOURCES OFFICE

By the National Highway, Poblacion, Taytay, Palawan 5312

Mobile: 0926-505-9335 TM 0912-171-3889 TNT

Email: cenrotaytay@denr.gov.ph

RECEIVED

May 19, 2022

MEMORANDUM

BY: 05-26-2022 224427
DATE: 05-26-2022 224427

FOR : The Provincial Environment and Natural Resources Officer- Palawan
Sta. Monica, Puerto Princesa City

FROM : The Community Environment and Natural Resources Officer
This jurisdiction

SUBJECT : **MONTHLY REPORT ON THE PATROLLING ACTIVITIES
UNDER MAINTENANCE AND PROTECTION OF COASTAL
AND MARINE ECOSYSTEM FOR MALAMPAYA SOUND
PROTECTED LANDSCAPE AND SEASCAPE (MSPLS),
TAYTAY-SAN VICENTE, PALAWAN**


Respectfully forwarded is the memorandum on the above subject dated May 19, 2022 of In Charge, CDS/Protected Area Superintendent (PASu) Clarissa P. Pador being an accomplishment and **Means of Verification (MoV)** on the target activity covering the period of April 22 to May 20, 2022 on Maintenance and Protection of Coastal and Marine Ecosystem-Patrolling under 001 Management of Coastal and Marine Resources/Areas of Malampaya Sound Protected Landscape and Seascape (MSPLS), Taytay-San Vicente, Palawan.

Hence, the undersigned recommends to continuously monitoring the activity under this target for review and endorsement of this Office and to include in the quarterly report.

For his information and record.

**DENR CENRO
TAYTAY, PALAWAN
RELEASED**

BY: lee
DATE: MAY 20 2022 CH 1460


ALAN L. VALLE

Cc: PAMO-MSPLS



Republic of the Philippines
Department of Environment and Natural Resources
MIMAROPA Region

PROTECTED AREA MANAGEMENT OFFICE

MALAMPAYA SOUND PROTECTED LANDSCAPE AND SEASCAPE (MSPLS)

Taytay-San Vicente, Palawan
Barangay Old Guinlo, Taytay, Palawan

Email add: pamomspls@gmail.com/Contact #: 0938-786-3728 (SMART)




May 20, 2022

MEMORANDUM

FOR : The Community Environment and Natural Resources Officer
Taytay, Palawan

FROM : In Charge, CDS/Protected Area Superintendent
Malampaya Sound Protected Landscape and Seascape (MSPLS)
Taytay-San Vicente, Palawan

SUBJECT : **MONTHLY REPORT ON THE PATROLLING ACTIVITIES
UNDER MAINTENANCE AND PROTECTION OF COASTAL
AND MARINE ECOSYSTEM FOR MALAMPAYA SOUND
PROTECTED LANDSCAPE AND SEASCAPE (MSPLS),
TAYTAY-SAN VICENTE, PALAWAN**




This pertains to the target activity on the Maintenance and Protection of Coastal and Marine Ecosystem (e.g. reduction of threats and enforcement) - Patrolling under 001 Management of Coastal and Marine Resources/Areas of Malampaya Sound Protected Landscape and Seascape (MSPLS), Taytay-San Vicente, Palawan.

Please be informed that this Office conducted the activity below covering the period of April 22 to May 20, 2022;

ACTIVITY	ACTION TAKEN
1. Report on the conducted seaborne patrol within the Malampaya Sound Protected Landscape and Seascape. Please be informed that the team patrolled four (4) sites with a total distance of 18.6 kilometers and equivalent to 34,596 hectares. The team observed no illegal activities in the area.	<ul style="list-style-type: none">• With endorsement to PENRO dated May 19, 2022• With endorsement to CENRO dated May 19, 2022• Continuously conducting the patrol and monitoring within mangroves and marine areas of MSPLS

This is our **Means of Verification (MOVs)** on the said target activity.

For information and record.



CLARISSA P. PADOR



Republic of the Philippines
Department of Environment and Natural Resources
MIMAROPA Region

PROTECTED AREA MANAGEMENT OFFICE

MALAMPAYA SOUND PROTECTED LANDSCAPE AND SEASCAPE (MSPLS)

Taytay-San Vicente, Palawan

Barangay Old Guinlo, Taytay, Palawan

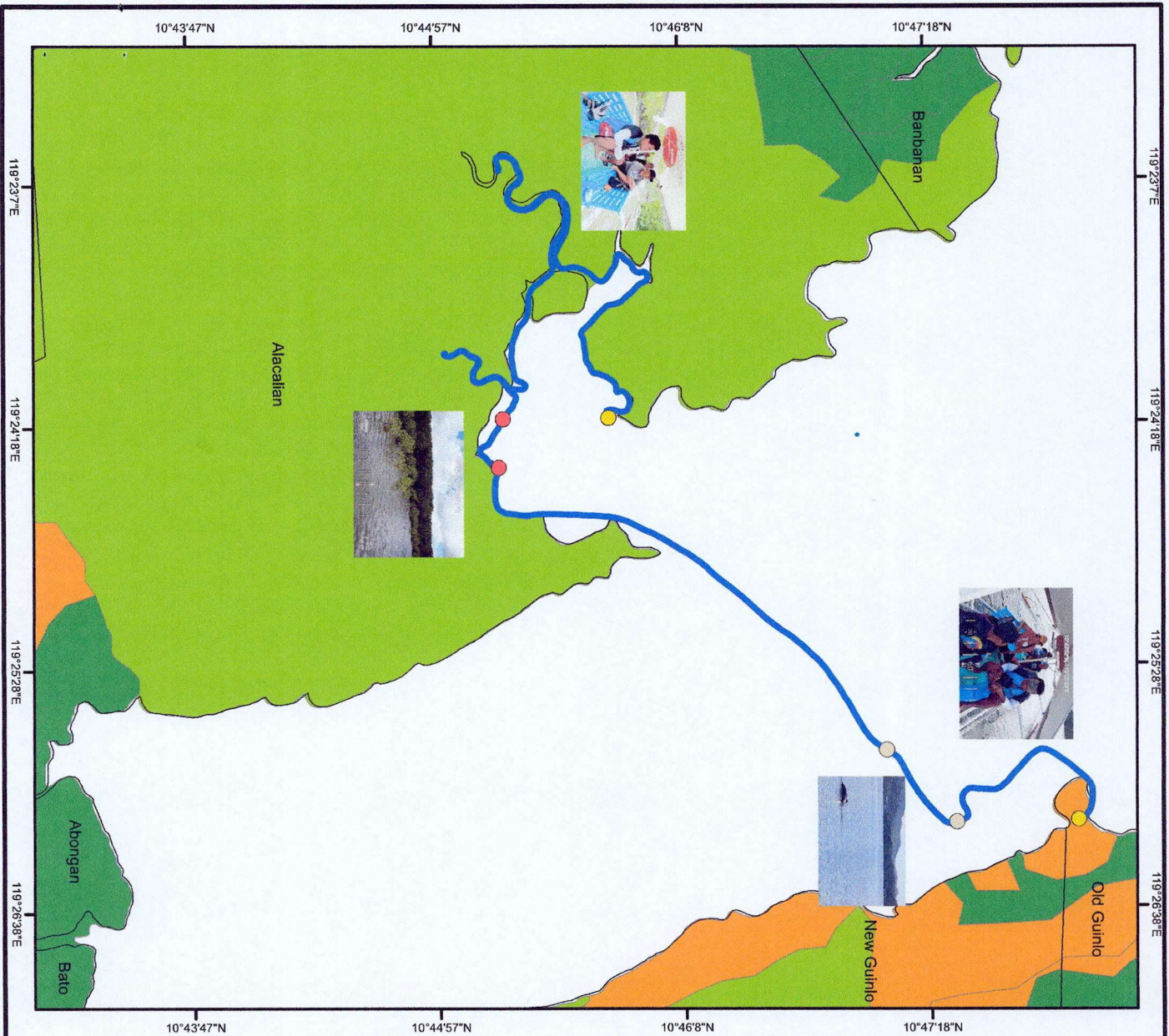
Email add: pamomspls@gmail.com/Contact #: 0938-786-3728 (SMART)



PHOTO DOCUMENTATION



Photo showing during the conduct of seaborne patrol within the vicinities of MSPLS




Republic of the Philippines
Department of Environment and Natural Resources
MIMAROPA Region
PROTECTED AREA MANAGEMENT OFFICE
MALAMPAYA SOUND PROTECTED LANDSCAPE AND SEASCAPE (MSPLS)
Taytay, San Vicente, Palawan
Barangay, Old Guinlo, Taytay, Palawan
Email add: pamonspls@gmail.com/Contact #: 0938-786-3728



LOCATION MAP

SHOWING THE PATROLLED AREAS WITHIN
MALAMPAYA SOUND PROTECTED
LANDSCAPE AND SEASCAPE (MSPLS)
TAYTAY-SAN VICENTE, PALAWAN.

WITH THE TOTAL OF
18.6 KILOMETER OR 34,596 HECTARES
SCALE 1:50,000



Projection: Transverse_Mercator

Projected Coordinate System: WGS_1984_UTM_Zone_50N



CERTIFICATION

THIS IS TO CERTIFY that this track is within the
MALAMPAYA SOUND PROTECTED
LANDSCAPE AND SEASCAPE (MSPLS)
per Presidential Proclamation No. 342, dated July 12, 2000

Digitized by:

RONIEL C. SOLANA
OFFICE SUPPORT STAFF

Checked/Verified:

CLARISSA R. PADOR
For: III/PASu, MSPLS