




Republic of the Philippines
Department of Environment and Natural Resources
MIMAROPA Region
PROVINCIAL ENVIRONMENT AND NATURAL RESOURCES OFFICE
Bgy. Sta. Monica, Puerto Princesa City
Telfax No. (048) 434-8791
Email Add: penropalawan@denr.gov.ph



June 3, 2022

MEMORANDUM

FOR : The Regional Executive Director
DENR-MIMAROPA, 1515 L & S Bldg.
Roxas Blvd., Ermita, Manila

ATTENTION : The Assistant Regional Director for Technical Services
The Chief, Surveys and Mapping Division

FROM : The Provincial Environment and
Natural Resources Officer

SUBJECT : **LIST OF PENDING & NEW ACCEPTED LAND APPLICATIONS (PLAs) AND CORRESPONDING CERTIFICATIONS OF LAND CLASSIFICATION STATUS**

Forwarded is the Memorandum of CENRO Quezon, Palawan dated May 05, 2022 requesting for confirmation of land classification status for the issuance of patent.

Further, this Office evaluated the findings of the CENRO of the five (5) applications located in Barangay Antipuluan, Narra, Palawan as to its land classification status aided with sketch map in compliance to DMC No. 2019-10 dated December 11, 2019.

Moreover, this Office confirms that Project No. 10-C is the correct reference for LC Map 1582, certified on February 13, 1952.

For information, record and consideration.


FELIZARDO B. CAYATOC

Doc. Ref. No: **2022-4043**
SMU/Idm060322

CC:

1. CENRO Quezon
2. Quezon-Narra Station

**DENR PENRO
PALAWAN RECORDS
RELEASED**

BY: 
DATE: JUN 14 2022 CN 22-1460



Republic of the Philippines
Department of Environment and Natural Resources

MIMAROPA Region

COMMUNITY ENVIRONMENT AND NATURAL RESOURCES OFFICE

National Highway, Brgy. Alfonso XIII, Quezon, Palawan

Contact Number: 0917-160-4920

Email: cenroquezon@denr.gov.ph

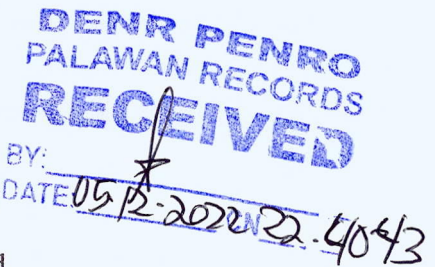
May 05, 2022

MEMORANDUM

FOR : The Provincial Environment and
Natural Resources Officer
Sta. Monica, Puerto Princesa City

FROM : The Community Environment and
Natural Resources Officer
Quezon, Palawan


SUBJECT : **LIST OF PENDING & NEW ACCEPTED LAND
APPLICATIONS (PLAs) AND CORRESPONDING
CERTIFICATIONS OF LAND CLASSIFICATION
STATUS**




In compliance with DENR Memorandum Circular No. 2019-10, forwarded is the list of Ten (10) Residential Free Patents (RFPAs) inventoried, along with Annex H & V-37 forms with GIS projected maps.

The said subsisting applications are among the potential products to accomplish our assigned targets on patent processing for CY 2022.

For your information, confirmation and further instruction.




LEONARD T. CALUYA
CENRO



Republic of the Philippines
Department of Environment and Natural Resources

MIMAROPA Region

COMMUNITY ENVIRONMENT AND NATURAL RESOURCES OFFICE

National Highway, Brgy. Alfonso XIII, Quezon, Palawan

Contact Number: 0917-160-4920

Email: cenroquezon@denr.gov.ph

May 05, 2022

MEMORANDUM

FOR : The Provincial Environment and
Natural Resources Officer
Sta. Monica, Puerto Princesa City

FROM : The Community Environment and
Natural Resources Officer
Quezon, Palawan

SUBJECT : **VERIFICATION OF LAND CLASSIFICATION
STATUS**

This pertains to the land status verification of lots located in Narra, Palawan.

Please be informed that based on the land classification map available, which is used as reference in verifying certain lots, *project number* of L.C. map No. 1582 certified on February 13, 1952 is 10-C, while in GIS reference provided by SMD, the number is *Project No. 10-G*.

In this regard may we be clarified of the correct *project number* to be used for us to produce quality product as called for in the DENR QMS.

For your information and further instruction



[Signature]
LEONARD T. CALUYA
CENRO



Republic of the Philippines
Department of Environment and Natural Resources
MIMAROPA Region
COMMUNITY ENVIRONMENT AND NATURAL RESOURCES OFFICE
Quezon- Narra Station, G. P Cruz Street, Bgy. Poblacion, Narra, Palawan 5303
Contact Number 0917-5008752/0917-160-4920
Email: cenroquezon@denr.gov.ph

ANNEX "A"


MEMORANDUM

FOR : The CENR Officer
National Highway, Bgy. Alfonso XIII, Quezon, Palawan

FROM : The Officer In Charge
Narra Station, Palawan

SUBJECT : LIST OF PENDING & NEW ACCEPTED LAND APPLICATIONS (PLAs) AND CORRESPONDING CERTIFICATIONS OF LAND CLASSIFICATION STATUS

DATE : April 28, 2022




In compliance with DENR Memorandum Circular No. 2019-10, hereunder is the list of pending Public Land Application (PLAs) with attached A&D Certification (ANNEX "H") and Technical Description in a V-37 Form with GIS Map Projection.

PUBLIC LAND APPLICATIONS

No.	NAME OF APPLICANT	MODE OF DISPOSITION (e.g., Free Patent, Homestead Patent, Etc)	LOT NO.	AREA SQ. M	LOCATION	APPROVED SURVEY PLAN
1	REVILLA, ROEDEL	RFPA	2, BLOCK 116	298	BGY. ANTIPULUAN	CCS-04-002777
2	SAAVEDRA, MERCY C.	RFPA	3, BLOCK 26	300	BGY. ANTIPULUAN	CCS-04-002777
3	SUICO, KRYZTAL D. (Minor)	RFPA	14, BLOCK 53	300	BGY. ANTIPULUAN	CCS-04-002777
4	SUTACIO, GRACE J.	RFPA	14, BLOCK 27	300	BGY. ANTIPULUAN	CCS-04-002777
5	USMAN, ELENA S.	RFPA	2, BLOCK 125	274	BGY. ANTIPULUAN	CCS-04-002777

Further, for clarity of the record, we would like to be clarified that it appear on the Two (2) references L.C Map No. 1582, certified on February 13, 1952 the project No. is 10-C, while in GIS reference it appears Project No. 10-G. Exhibit "A" and "B" are hereto attached.

For information, records and final verifications


ENGR. REX S. VELASCO
LMO III/ Officer In Charge
Narra Station




LAND CLASSIFICATION PROVINCE OF PALAWAN

PROJ. NO.	MUNICIPALITY	AREA IN HECTARES		
		ALIEN & DISP.	TINDERLAND	TOTAL
10-C	ABOBLAN	7213	18642	25855


[Handwritten signature]

Scale 1:30,000



LEGEND:

Boundary of Alienable and Disposable Land



Identify

Identify from:

< Top-most layer >

☐ PRS92 ZONE LCMAP

Location:

656,694.907 1,026,877.029 Meters

Field	Value
FID	284
Shape	Polygon
ID	289
ID2	0
PROJECT_NO	10-G
BLOCK_NO_	III
LC_STATUS	Alienable & Disposable
LC_NO_	1582 /
ISLAND_NAM	
REMARKS	
CORNER	0
NorthingY	0
EastingX	0
LONGX	
LATY	
DIST	0
BEARING	
F8	0

Identified 1 feature



Republic of the Philippines
Department of Environment and Natural Resources
MIMAROPA Region
PROVINCIAL ENVIRONMENT AND NATURAL RESOURCES OFFICE
Province of Palawan
Bgy. Sta. Monica, Puerto Princesa City
Telfax No. (048) 434-8791; Email Add: penropalawan@denr.gov.ph


CERTIFICATION

TO WHOM IT MAY CONCERN:

THIS IS TO CERTIFY that based on available records, the tract of land in Barangay Antipuluan, Narra, Palawan, containing an area of **TWO HUNDRED NINETY-EIGHT (298)** square meters, identified as **Lot No. 2, BLOCK 116, CCS-04-002777** (*identical to Lot No. 16201, CAD. 797-D*) subject of application of ROEDEL REVILLA Free Patent Application No. _____ was verified to be of **Alienable and Disposable Land** per LC Map No. 1582, Project No. 10-C, Block III, certified on February 13, 1952.

Issued this 30th day of May 2022, for review/confirmation of Regional Office-SMD.

Checked/Verified by:


ENGR. JONATHAN F. GELLEZ
Engineer III
Head, Surveys and Mapping Unit

CONCURRED:


FELIZARDO B. CAYATOC
PENRO

Note:
Reference used was based on the rectified LC map
provided and projected by the Regional Office

Doc. Ref. No.: 2022-4043
SMU/ldm053022

**DENR PENRO
PALAWAN RECORDS
RELEASED**

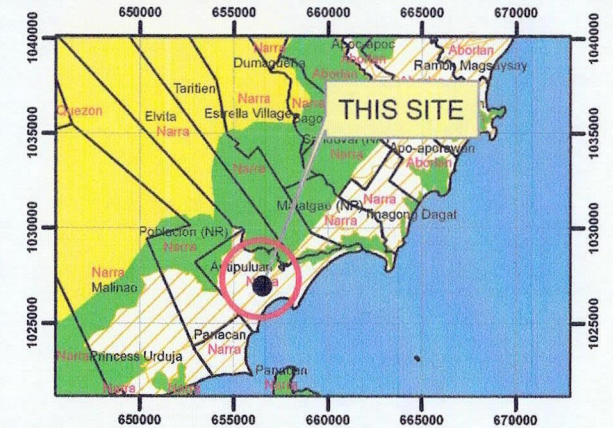
BY: _____
DATE: JUN 14 2022 CN: R2-1400

**ALIENABLE AND DISPOSABLE LAND
PROJECT NO. 10-C
BLOCK III
LC 1582**

Antipuluan

Narra

LOT 2, BLOCK 116, ROEDEL REVILLA, NARRA



LOCATION MAP

SCALE 1:700,000



MAP SHOWING

**THE RELATIVE LOCATION OF LOT 2, BLOCK 116
FOR LC CERTIFICATION APPLIED BY
ROEDEL REVILLA**

**Located at Brgy. Antipuluan
Municipality of Narra
Province of Palawan**

Coordinate System: Luzon 1911 UTM Zone 50N

Projection: Transverse Mercator

Datum: Luzon 1911

SCALE 1:2000

LEGEND

- LOT 2, BLOCK 116
- CADT_CADC
- Alienable & Disposable 18,077.90 Has.
- Forestland 8,180.96 Has.
- UPF 62,390.16 Has.
- No Data 9.84 Has.
- PA_MIMAROPA_UTMZN50

Prepared by:

DAVEN N. BALMORES
For III

JONATHAN F. GELLEZ
Engt. III



Republic of the Philippines
Department of Environment and Natural Resources
MIMAROPA Region

COMMUNITY ENVIRONMENT AND NATURAL RESOURCES OFFICE
National Highway, Bgy. Alfonso XIII, Quezon, Palawan
Contact No. : 0917-160-4920
Email: cenroquezon@denr.gov.ph

ANNEX "H"

CERTIFICATION

TO WHOM IT MAY CONCERN:

THIS IS TO CERTIFY that based on available records in our office, the tract of land in Barangay Antipuluan, Municipality of Narra, Province of Palawan, containing an area of Two Hundred Ninety-Eight (298) square meters, identified as Lot No. 2, Block 116, Ccs-04-002777 applied for by Mr./Mrs. Roedel Revilla was verified to be within alienable and disposable per L.C. Map No. 1582, Project No. 10-C, certified on February 13, 1952.

Issued this 27th day of September 2021 at CENRO Quezon, Palawan.

Projected/verified

CAESAR V. MANTUBIG
Engineering Aide I/Acting FEIU

Checked by:

PABLO L. CRUZ
In-Charge, Narra Station

Approved by:

LEONARD T. CALUYA
CENR Officer

CERTIFIED XEROX COPY

JOANN R. PAZ
ATTN: IN-CHARGE, RECORDS UNIT
DATE: _____

Republic of the Philippines
Department of Environment and Natural Resources
REGION IV
COMMUNITY ENVIRONMENT & NATURAL RESOURCES OFFICE
Quezon-Narra Station, Palawan

RFP Application No: 045315 - 2450
Applicant: ROEDEL REVILLA
Survey for: Rep. of the Phils.
Survey by: Pomelo G. Trocino
Date of Survey: Feb. 1 - Aug. 31, 2008
Bearings: GRID
Original Survey: Mar. 11 - Aug 9, 1984

Survey No: CES-04-002777
Equiv. to Lot 16201, Cad 797-D
Lot No: 2, Block 116
Location: Antipinan, Narra Palawan
Cad/Map No: 9 16/171/118 24/2E
Date Approved: August 17, 2010
Area: 298 Sq. m.

TECHNICAL DESCRIPTION

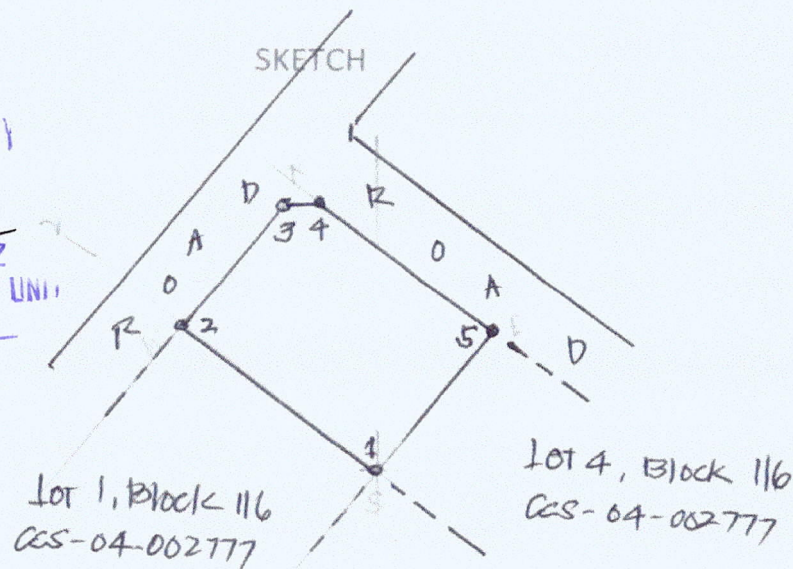
TIE LINE: S 37-55E, 532.95 M., From BLM #1, Cad 797-D,
Narra Cadastre.

LINE	BEARINGS	DISTANCE	LINE	BEARINGS	DISTANCE
1-2	N 51-25 W	20.00 M			
3	N 38-35 E	12.88 M			
4	N 83-35 E	3.00 M			
5	S 51-25 E	17.88 M			
5-1	S 38-35 W	15.00 M			

} GS cyl. conc. mns 15x40cm.

CERTIFIED XEROX COPY

JOANN R. PAZ
FTI/IN-CHARGE, RECORDS UNIT
DATE: _____



T.D. Researched by: _____
Sketched by: _____
Checked by: _____

Date: 10-27-21
Date: 11-28-21
Date: 11-15-21

1:600

LOCATION MAP PROVINCE OF PALAWAN

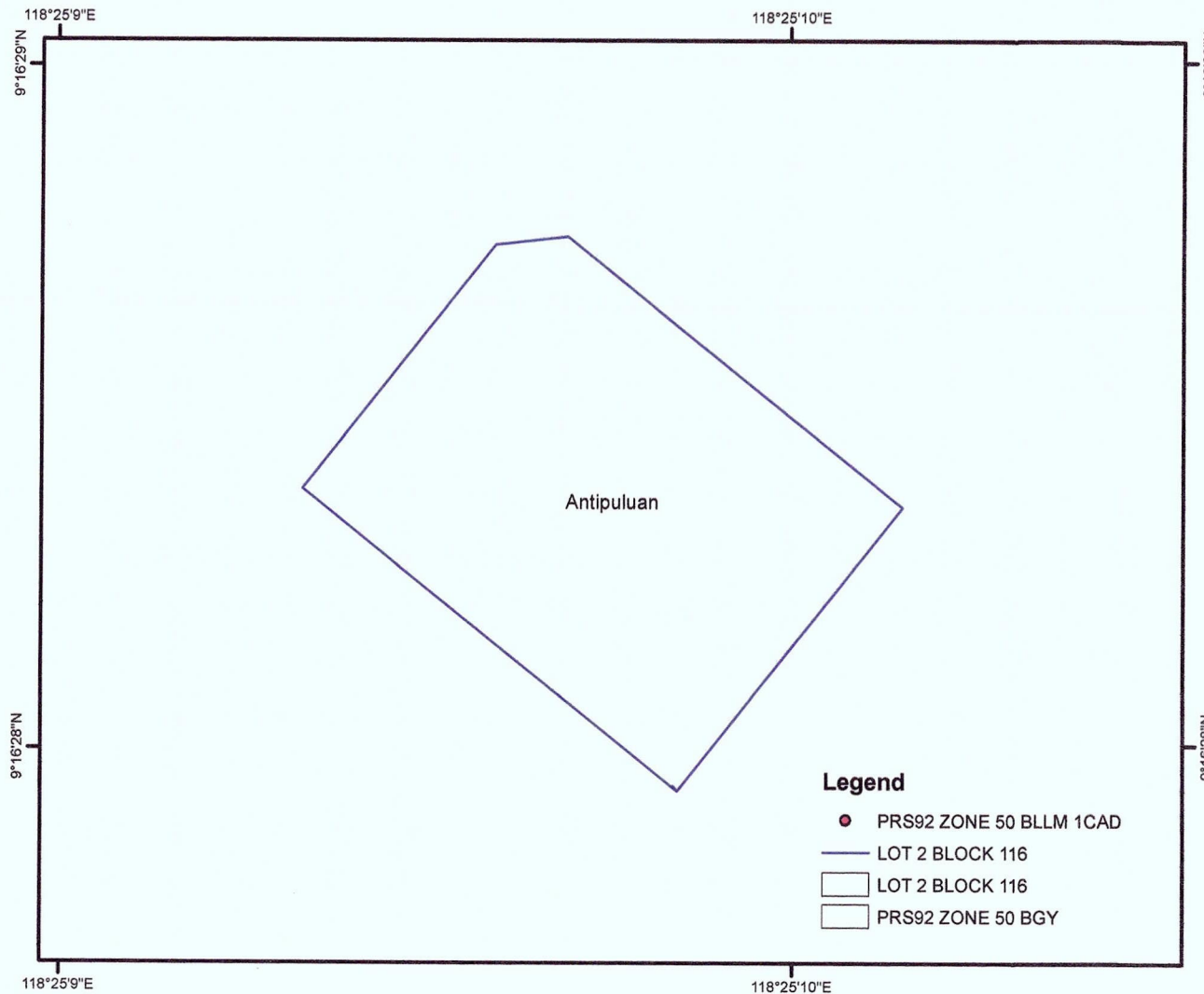
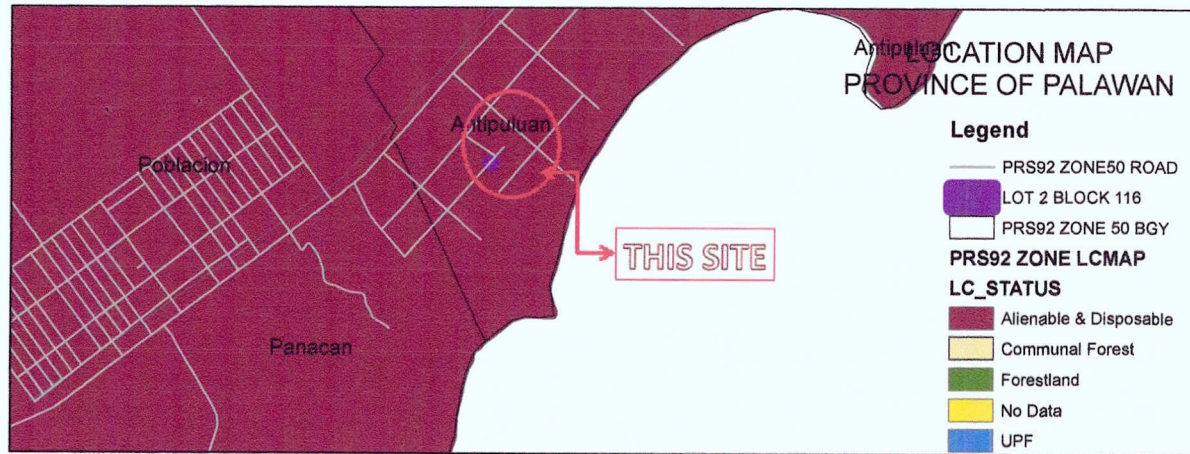
Legend

- PRS92 ZONE50 ROAD
- LOT 2 BLOCK 116
- PRS92 ZONE 50 BGY

PRS92 ZONE LCMAP

LC_STATUS

- Alienable & Disposable
- Communal Forest
- Forestland
- No Data
- UPF



SKETCH MAP

Showing the area being applied for
OVER LOT 2 BLOCK 116, CCS-04-002777

LOCATION:

BARANGAY OF : ANTIPULUAN
MUNICIPALITY OF : NARRA
PROVINCE OF : PALAWAN

SCALE : 1:307
AREA : 298 SQ.M

Coordinate System: PRS 1992 UTM Zone 50N
Projection: Transverse Mercator
Datum: Philippine Reference System 1992



Republic of the Philippines
Department of Environment and Natural Resources
MIMAROPA-Region
COMMUNITY ENVIRONMENT AND NATURAL RESOURCES OFFICE
Quezon-Narra Station, G.P. Cruz Street, Bgy. Poblacion, Narra, Palawan
Email Address: cenroquezon@denr.gov.ph

CERTIFICATION

This tract of land is classified as Alienable and Disposable Land under Project 10-C of Block No. III as appearing in LC Map No. 1582 certified on February 13, 1952.

This map made based on Technical Description.

Digitized by:

VINA N. ANACLITO
Land Mgt. Inspector

Attested by:

ENGR. REX S. VELASCO
Officer-In-Charge, Narra Station/
Land Management Officer III



Republic of the Philippines
Department of Environment and Natural Resources
MIMAROPA Region
PROVINCIAL ENVIRONMENT AND NATURAL RESOURCES OFFICE
Province of Palawan
Bgy. Sta. Monica, Puerto Princesa City
Telfax No. (048) 434-8791; Email Add: penropalawan@denr.gov.ph

CERTIFICATION

TO WHOM IT MAY CONCERN:

THIS IS TO CERTIFY that based on available records, the tract of land in Barangay Antipuluan, Narra, Palawan, containing an area of **THREE HUNDRED (300)** square meters, identified as **Lot No. 3, BLOCK 26, CCS-04-002777** (*identical to Lot No. 14752, CAD. 797-D*) subject of application of MERCY SAAVEDRA Free Patent Application No. _____ was verified to be of **Alienable and Disposable Land** per LC Map No. 1582, Project No. 10-C Block III, certified on February 13, 1952.

Issued this 30th day of May 2022, for review/confirmation of Regional Office-SMD.

Checked/Verified by:

ENGR. JONATHAN F. GELLEZ
Engineer III
Head, Surveys and Mapping Unit

CONCURRED:


FELIZARDO B. CAYATOC
PENRO

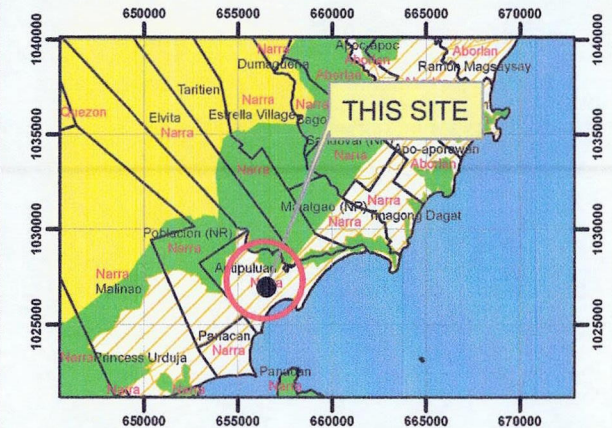
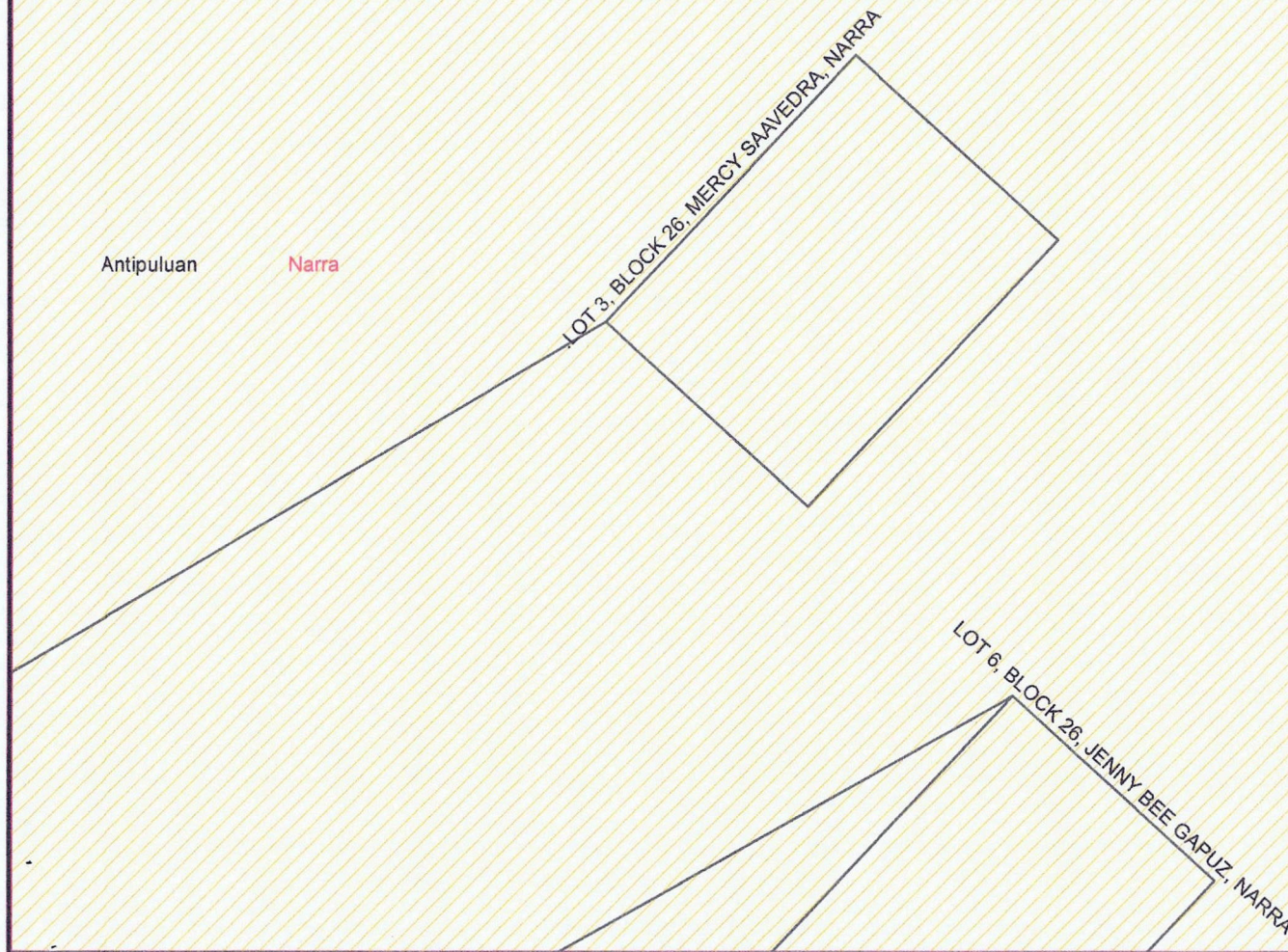
Note:
Reference used was based on the rectified LC map
provided and projected by the Regional Office

Doc. Ref. No.: 2022-4043
SMU/ldm053022

**DENR PENRO
PALAWAN RECORDS
RELEASED**

BY: _____
DATE: JUN 14 2022 CN 22-1460

**ALIENABLE AND DISPOSABLE LAND
PROJECT NO. 10-C
BLOCK III
LC 1582**



LOCATION MAP

SCALE 1:700,000



MAP SHOWING

**THE RELATIVE LOCATION OF LOT 3, BLOCK 26
FOR LC CERTIFICATION APPLIED BY
MERCY SAAVEDRA**

Located at Brgy. Antipuluan
Municipality of Narra
Province of Palawan

Coordinate System: Luzon 1911 UTM Zone 50N

Projection: Transverse Mercator

Datum: Luzon 1911

SCALE 1:2000

LEGEND

	LOT 3, BLOCK 26
	CADT_CADC
	Alienable & Disposable 18,077.90 Has.
	Forestland 8,180.96 Has.
	UPF 62,390.16 Has.
	No Data 9.84 Has.
	PA_MIMAROPA_UTMZN50

Prepared by:

DAVEN N. BALMORES
For III

JONATHAN F. GELLEZ
Engr. III



Republic of the Philippines
Department of Environment and Natural Resources
MIMAROPA Region
COMMUNITY ENVIRONMENT AND NATURAL RESOURCES OFFICE
National Highway, Bgy. Alfonso XIII, Quezon, Palawan
Contact No.: 0917-160-4920
Email: cenroquezon@denr.gov.ph

ANNEX "H"


CERTIFICATION

TO WHOM IT MAY CONCERN:


THIS IS TO CERTIFY that based on available records in our office, the tract of land in Barangay Antipuluan, Municipality of Narra, Province of Palawan, containing an area of 300 square meters, identified as Lot No. 3, Block 26, Ccs-04-002777, subject of application of MERCY C. SAAVEDRA, was verified to be within agricultural land (**Alienable and Disposable**) per L.C. Map No. 1582, Project No. 10-C, certified on February 13, 1952.

Issued this 23 day of September 2021 at CENRO Quezon, Palawan.


Projected/verified by:


CAESAR V. MANTUBIG
Eng'g. Aide/Acting FEIU


Checked by:


PABLO L. CRUZ
In-Charge CENRO Quezon
Narra Station

APPROVED:


LEONARD T. CALUYA
CENRO

CERTIFIED XEROX COPY


JOANN P. PAZ
FTI/IN-CHARGE RECORDS UNIT
DATE: _____

7

Republic of the Philippines
Department of Environment and Natural Resources
REGION IV
COMMUNITY ENVIRONMENT & NATURAL RESOURCES OFFICE
Marikina City

RFP Application No. 045315-1481

Applicant MERCY C. SAAVEDRA

Survey for Engr. Romeo C. Tracing

Survey by Feb. 1 - Aug. 31, 2008

Survey No. COS-04-002777

From to Lot 14752, Cad 797-D

Lot No. 3, Block 20

Location Antipuluan Narra, Bat.

Cad/Map No.

Date Approved August 17, 2010

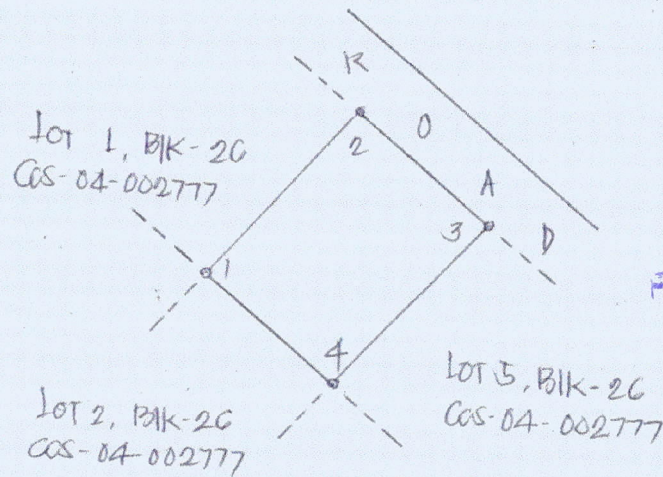
Area 300 sq. m.

TECHNICAL DESCRIPTION

TIE LINE N 59-40E, 1,497.17 M. from BLM #1, Cad 797-D, Narra cadastre

LINE	BEARINGS	DISTANCE	LINE	BEARINGS	DISTANCE
1-2	N 43-24 E	20.01 M	GS	1st CONC. MARKS	15x40 CM
3	S 47-53 E	15.00 M			
4	S 43-24 W	20.01 M			
4-1	N 47-53 W	15.00 M			

SKETCH



CERTIFIED XEROX COPY

JOANN P. PAZ
FTI/IN-CHARGE, RECORDS UNIT
DATE: _____

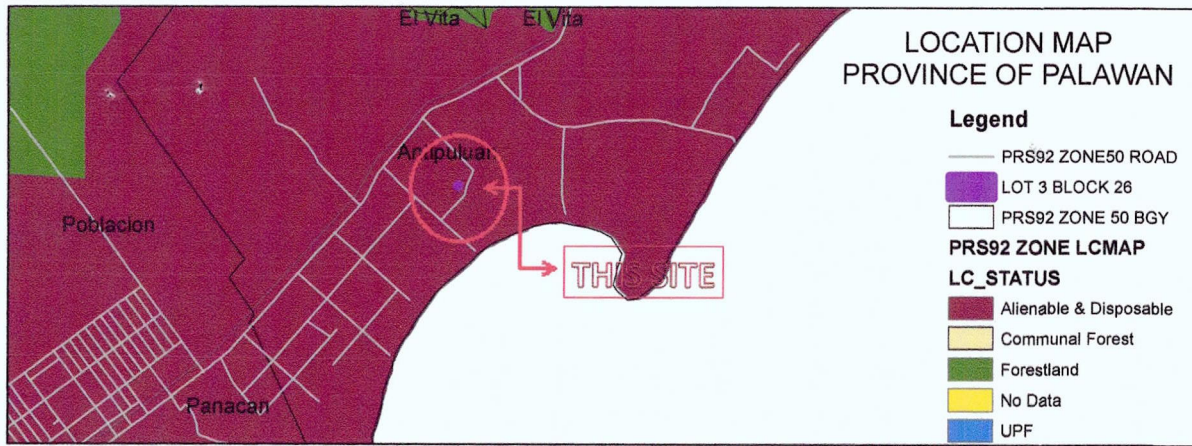
Field Researched by [Signature]
Sketched by _____
Checked by _____

Date 6-27-13
Date _____
Date _____

LOCATION MAP PROVINCE OF PALAWAN

Legend

- PRS92 ZONE50 ROAD
- LOT 3 BLOCK 26
- PRS92 ZONE 50 BGY
- PRS92 ZONE LCMAP**
- LC_STATUS**
- Alienable & Disposable
- Communal Forest
- Forestland
- No Data
- UPF



118°25'42"E

Antipuluan

Legend

- PRS92 ZONE 50 BLLM 1CAD
- PRS92 ZONE50 ROAD
- LOT 3 BLOCK 26
- PRS92 ZONE 50 BGY



SKETCH MAP

Showing the area being applied for
OVER LOT 3 BLOCK 26, CCS-04-002777

LOCATION:

BARANGAY OF : ANTIPULUAN
MUNICIPALITY OF : NARRA
PROVINCE OF : PALAWAN

SCALE : 1:292
AREA : 300 SQ.M

Coordinate System: PRS 1992 UTM Zone 50N
Projection: Transverse Mercator
Datum: Philippine Reference System 1992



Republic of the Philippines
Department of Environment and Natural Resources
MIMAROPA-Region
COMMUNITY ENVIRONMENT AND NATURAL RESOURCES OFFICE
Quezon-Narra Station, G.P. Cruz Street, Bgy. Poblacion, Narra, Palawan
Email Address: cenroquezon@denr.gov.ph

CERTIFICATION

This tract of land is classified as Alienable and Disposable Land under Project 10-C of Block No. III as appearing in LC Map No. 1582 certified on February 13, 1952.

This map made based on Technical Description.

Digitized by:

VINA N. ANACLITO
Land Mgt. Inspector

Attested by:

ENGR. REX S. VELASCO
Officer-In-Charge, Narra Station/
Land Management Officer III

118°25'42"E

9°17'6"N

9°17'6"N



Republic of the Philippines
Department of Environment and Natural Resources
MIMAROPA Region
PROVINCIAL ENVIRONMENT AND NATURAL RESOURCES OFFICE
Province of Palawan
Bgy. Sta. Monica, Puerto Princesa City
Telfax No. (048) 434-8791; Email Add: penropalawan@denr.gov.ph

CERTIFICATION

TO WHOM IT MAY CONCERN:


THIS IS TO CERTIFY that based on available records, the tract of land in Barangay Antipuluan, Narra, Palawan, containing an area of **THREE HUNDRED (300)** square meters, identified as **Lot No. 14, BLOCK 53, CCS-04-002777** (*identical to Lot No. 15232, CAD. 797-D*) subject of application of KRYZTAL D. SUICO (minor) rep. by: Aleen D. Suico (mother) Free Patent Application No. _____ was verified to be of **Alienable and Disposable Land** per LC Map No. 1582, Project No. 10-C, Block III, certified on February 13, 1952.

Issued this 30th day of May 2022, for review/confirmation of Regional Office-SMD.

Checked/Verified by:

ENGR. JONATHAN F. GELLEZ
Engineer III
Head, Surveys and Mapping Unit

CONCURRED:


FELIZARDO B. CAYATOC
PENRO

Note:
Reference used was based on the rectified LC map
provided and projected by the Regional Office

Doc. Ref. No.: 2022-4043
SMU/ldm053022

**DENR PENRO
PALAWAN RECORDS
RELEASED**

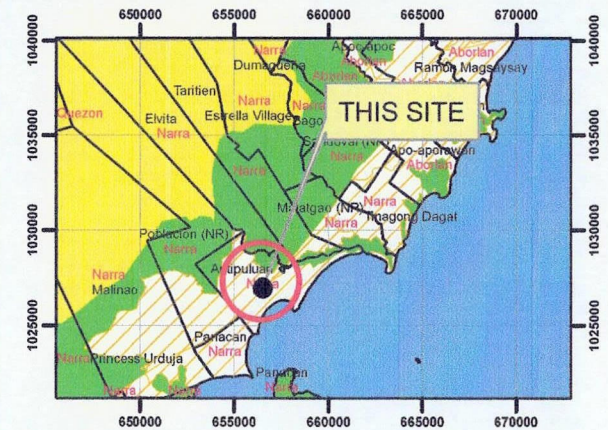
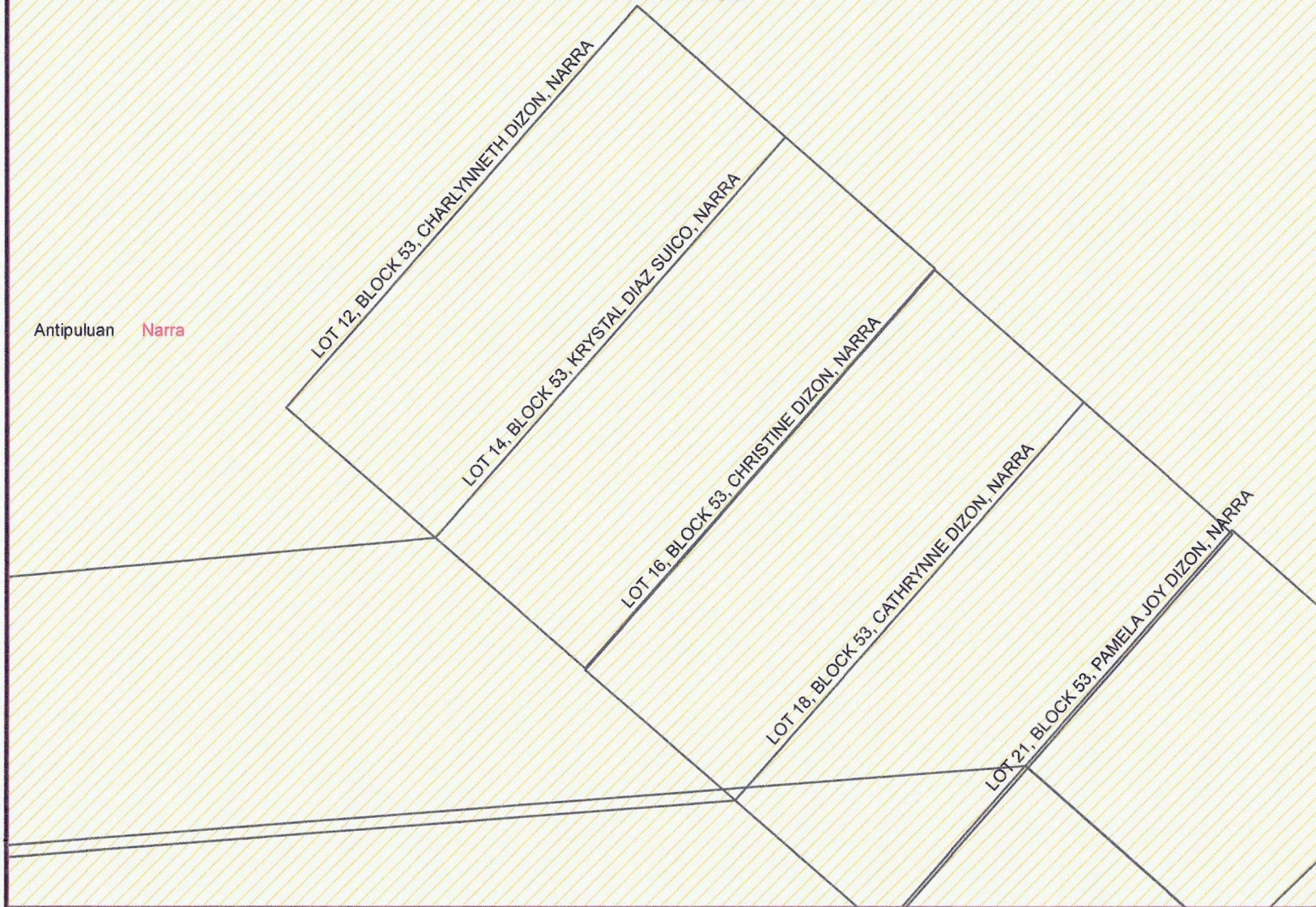
BY: _____

DATE: _____

CH 22-1460

JUN 14 2022

**ALIENABLE AND DISPOSABLE LAND
PROJECT NO. 10-C
BLOCK III
LC 1582**



LOCATION MAP

SCALE 1:700,000



MAP SHOWING

**THE RELATIVE LOCATION OF LOT 14, BLOCK 53
FOR LC CERTIFICATION APPLIED BY
KRISTAL DIAZ SUICO**

Located at Brgy. Antipuluan
Municipality of Narra
Province of Palawan

Coordinate System: Luzon 1911 UTM Zone 50N

Projection: Transverse Mercator

Datum: Luzon 1911

SCALE 1:2000

LEGEND

	LOT 14, BLOCK 53
	CADT_CADC
	Alienable & Disposable 18,077.90 Has.
	Forestland 8,180.96 Has.
	UPF 62,390.16 Has.
	No Data 9.84 Has.
	PA_MIMAROPA_UTMZN50

Prepared by:

DAVEN N. BALMORES
For III

JONATHAN F. GELLEZ
Engr. III



Republic of the Philippines
Department of Environment and Natural Resources
MIMAROPA-Region
COMMUNITY ENVIRONMENT AND NATURAL RESOURCES OFFICE
Quezon-Narra Station, G.P Cruz Street, Bgy. Poblacion, Narra, Palawan
Contact Number 0917-500-8752/0917-160-4920
Email Address: cenronquezon@denr.gov.ph

ANNEX "H"

CERTIFICATION

TO WHOM IT MAY CONCERN:

THIS IS TO CERTIFY that based on available records in our office, the tract of land in Barangay Antipuluan, Municipality of Narra, Province of Palawan, containing an area of Three Hundred (300) square meters, identified as Lot No. 14, Block 53, Ccs-04-002777 as applied for by Mr./Ms. Kryztal D. Suico (minor) rep. by Aileen D. Suico (mother) was verified to be within alienable and disposable per L.C. Map No. 1582, Project No. 10-C, certified on February 13, 1952.

Issued this 4th day of August 2021 at CENRO Quezon, Palawan.

Projected/verified

CAESAR V. MANTUBIG
Engineering Aide I/Acting FEIU

Checked by:

PABLO L. CRUZ
In-Charge, Narra Station

Approved by:

LEONARD T. CALUYA
CENR Officer

CERTIFIED XEROX COPY

JOANN P. PAZ
FEIU/IN-CHARGE, RECORDS UNIT
DATE: _____

Republic of the Philippines
Department of Environment and Natural Resources
REGION IV
COMMUNITY ENVIRONMENT & NATURAL RESOURCES OFFICE
Narra, Palawan

REF Application No 045315 - 2153 ✓

Survey No. CCS - 04 - 002777

EQUIVALENT TO LOT 15232, CAD 797-D

Applicant KRYZTAL DIAZ SUICO (MIND)
Survey for sup by Aileen F. SUICO (Mother)
Survey by ENGR ROMEO G. TROJINO
Date of Survey FEB 1 - AUG. 31 2008

Lot No. 14 BLOCK 53
Location ANTIPLAWN, NARRA, Pal.
Cad/Map No.
Date Approved MEULT 17 2010
Area 300 SQ M

TECHNICAL DESCRIPTION

TIE LINE N 84 - 47 E, 1.084.99 M, FROM BLKM #1
CAD 797 NARRA CADASTRE

LINE	BEARINGS	DISTANCE	LINE	BEARINGS	DISTANCE
1-2	N 41 - 20 E	28.36 M			
2-3	S 48 - 47 E	10.60 M			
3-4	S 4 - 20 W	28.28 M			
4-1	N 49 - 13 W	10.60 M			

SKETCH

LOT 12
BLOCK 53
CCS-04-002777

LOT 16
BLOCK 53
CCS-04-002777

LOT 13
BLOCK 53
CCS-04-002777

CERTIFIED XEROX COPY

JOANN A. PAZ
FTI/IN-CHARGE, RECORDS UNIT
DATE: _____



1:500

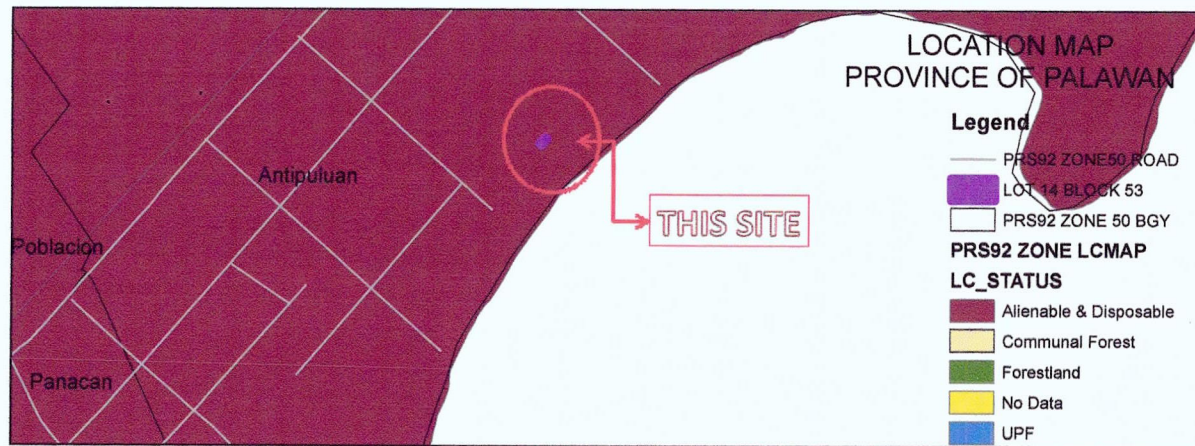
T.D. Researched by Alvin F. Olayo
Sketched by Alvin F. Olayo
Checked by _____

Date NOV. 29 2013
Date DEC. 02 2013
Date _____

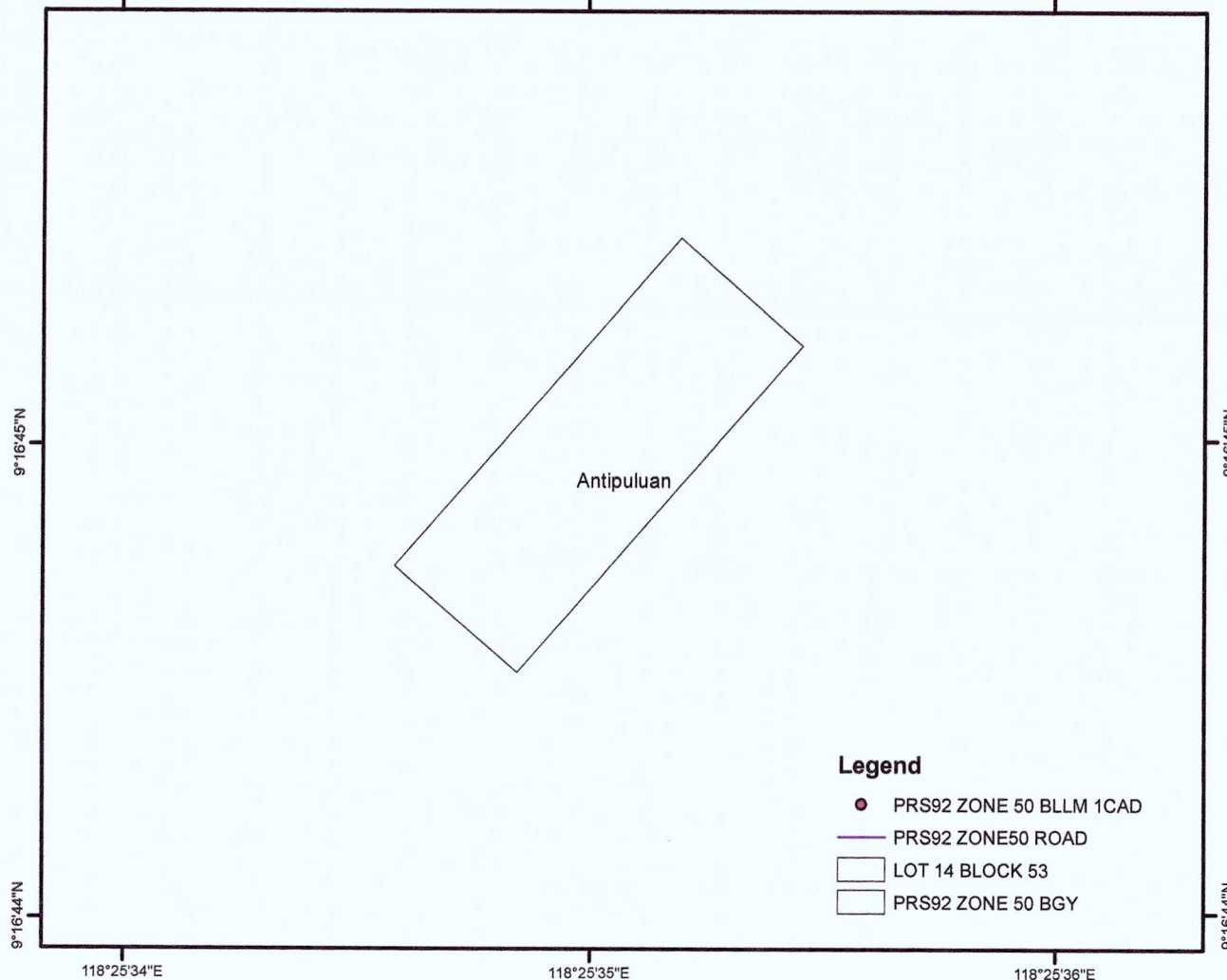
LOCATION MAP PROVINCE OF PALAWAN

Legend

- PR92 ZONE50 ROAD
- LOT 14 BLOCK 53
- PR92 ZONE 50 BGY
- PR92 ZONE LCMAP
- LC_STATUS
- Alienable & Disposable
- Communal Forest
- Forestland
- No Data
- UPF



118°25'34"E 118°25'35"E 118°25'36"E



Legend

- PR92 ZONE 50 BLLM 1CAD
- PR92 ZONE50 ROAD
- LOT 14 BLOCK 53
- PR92 ZONE 50 BGY



SKETCH MAP

Showing the area being applied for
OVER LOT 14 BLOCK 53, CCS-04-002777

LOCATION:

BARANGAY OF : ANTIPULUAN
MUNICIPALITY OF : NARRA
PROVINCE OF : PALAWAN

SCALE : 1:468
AREA : 300 SQ.M

Coordinate System: PRS 1992 UTM Zone 50N
Projection: Transverse Mercator
Datum: Philippine Reference System 1992



Republic of the Philippines
Department of Environment and Natural Resources
MIMAROPA-Region
COMMUNITY ENVIRONMENT AND NATURAL RESOURCES OFFICE
Quezon-Narra Station, G.P. Cruz Street, Bgy. Poblacion, Narra, Palawan
Email Address: cenroquezon@denr.gov.ph

CERTIFICATION

This tract of land is classified as Alienable and Disposable Land under Project 10-C of Block No. III as appearing in LC Map No. 1582 certified on February 13, 1952.

This map made based on Technical Description.

Digitized by:

VINA N. ANACLITO
Land Mgt. Inspector

Attested by:

ENGR. REX S. VELASCO
Officer-In-Charge, Narra Station/
Land Management Officer III



Republic of the Philippines
Department of Environment and Natural Resources
MIMAROPA Region
PROVINCIAL ENVIRONMENT AND NATURAL RESOURCES OFFICE
Province of Palawan
Bgy. Sta. Monica, Puerto Princesa City
Telfax No. (048) 434-8791; Email Add: penropalawan@denr.gov.ph

CERTIFICATION

TO WHOM IT MAY CONCERN:

THIS IS TO CERTIFY that based on available records, the tract of land in Barangay Antipuluan, Narra, Palawan, containing an area of **THREE HUNDRED** (300) square meters, identified as **Lot No. 14, BLOCK 27, CCS-04-002777** (*identical to Lot No. 14777, CAD. 797-D*) subject of application of MARY GRACE J. SUTACIO Free Patent Application No. _____ was verified to be of **Alienable and Disposable Land** per LC Map No. 1582, Project No. 10-C, Block III, certified on February 13, 1952.

Issued this 30th day of May 2022, for review/confirmation of Regional Office-SMD.

Checked/Verified by:


ENGR. JONATHAN F. GELLEZ
Engineer III
Head, Surveys and Mapping Unit

CONCURRED:


FELIZARDO B. CAYATOC
PENRO

Note:
Reference used was based on the rectified LC map
provided and projected by the Regional Office

Doc. Ref. No.: 2022-4043
SMU/ldm053022

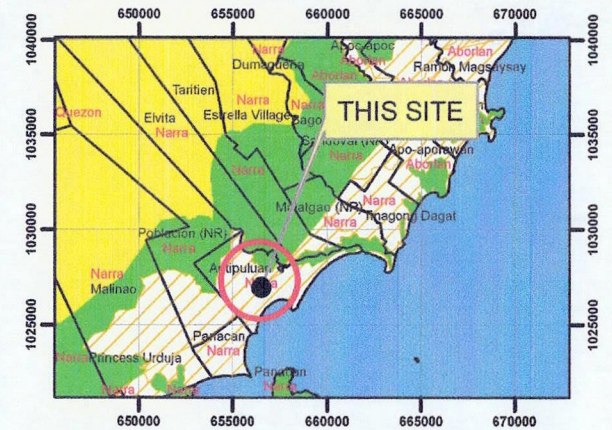
DENR PENRO
PALAWAN RECORDS
RELEASED
BY: 
JUN 14 2022 CH 22-460

**ALIENABLE AND DISPOSABLE LAND
PROJECT NO. 10-C
BLOCK III
LC 1582**

LOT 6, BLOCK 26, JENNY BEE GAPUZ, NARRA

LOT 14, BLOCK 27, MARY GRACE SUTACIO, NARRA

Antipuluan Narra



LOCATION MAP

SCALE 1:700,000



MAP SHOWING

**THE RELATIVE LOCATION OF LOT 14, BLOCK 27
FOR LC CERTIFICATION APPLIED BY
MARY GRACE SUTACIO**

Located at Brgy. Antipuluan
Municipality of Narra
Province of Palawan

Coordinate System: Luzon 1911 UTM Zone 50N

Projection: Transverse Mercator

Datum: Luzon 1911

SCALE 1:2000

LEGEND

—	LOT 14, BLOCK 27
▨	CADT_CADC
	Alienable & Disposable 18,077.90 Has.
■	Forestland 8,180.96 Has.
■	UPF 62,390.16 Has.
■	No Data 9.84 Has.
■	PA_MIMAROPA_UTMZN50

Prepared by:

DAVE N. BALMORES
For III

JONATHAN F. GELLEZ
Engr. III



Republic of the Philippines
Department of Environment and Natural Resources
MIMAROPA Region
COMMUNITY ENVIRONMENT AND NATURAL RESOURCES OFFICE
National Highway, Bgy. Alfonso XIII, Quezon, Palawan
Contact No.: 0917-160-4920
Email: cenroquezon@denr.gov.ph

ANNEX "H"

CERTIFICATION

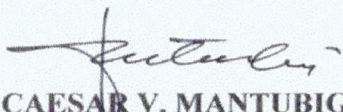
TO WHOM IT MAY CONCERN:


THIS IS TO CERTIFY that based on available records in our office, the tract of land in Barangay Antipuluan, Municipality of Narra, Province of Palawan, containing an area of 300 square meters, identified as Lot No. 14, Block 27, Ccs-04-002777, subject of application of GRACE J. SUTACIO, was verified to be within agricultural land (Alienable and Disposable) per L.C. Map No. 1582, Project No. 10-C, certified on February 13, 1952.

Issued this 23 day of September 2021 at CENRO Quezon, Palawan.

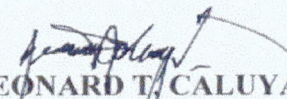
Projected/verified by:

Checked by:



CAESAR V. MANTUBIG
Eng'g. Aide/Acting FEIU


PABLO L. CRUZ
In-Charge CENRO Quezon
Narra Station

APPROVED:


LEONARD T. CALUYA
CENRO

CERTIFIED XEROX COPY


JOANN B. PAZ
ATTN: IN-CHARGE, RECORDS UNIT
DATE: _____

Republic of the Philippines
Department of Environment and Natural Resources
REGION IV
COMMUNITY ENVIRONMENT & NATURAL RESOURCES OFFICE
Quezon-Narra Station, Palawan

RFP

Application No: 045315 - 1973

Survey No: COS-04-002777

Applicant: MARYERICE J. SUTACIO

Egum to Lot 14777 Cad 797-D

Survey for: Rep. of the Phils.

Lot No: 14 Block 27

Survey by: Engr. Romeo G. Trocino

Location: Artipayan, Narra, Pal.

Date of Survey: Feb 1 - Aug 31, 2008

Cad/Map No: 9 16 17 N 18 24 25 E

Bearings: GRID

Date Approved: August 17, 2010

Original Survey: March 11 - Aug 18, 1984

Area: 300 Sq. M.

TECHNICAL DESCRIPTION

TIE LINE: N 61-53 E, 1,465.74 M. from BLM #1, Cad 797-D.
Narra Canastre

LINE	BEARINGS	DISTANCE	LINE	BEARINGS	DISTANCE
1-2	N 47-53 W	15.00 M			
3	N 43-24 E	20.01 M			
4	S 47-53 E	15.00 M			
4 1	S 43-24 W	20.00 M			

> GS cgl. none mark. 15 x 40 cms

SKETCH

Lot 12, Block 27
COS-04-002777

Lot 13, Block 27
COS-04-002777

Lot 16, Block 27
COS-04-002777

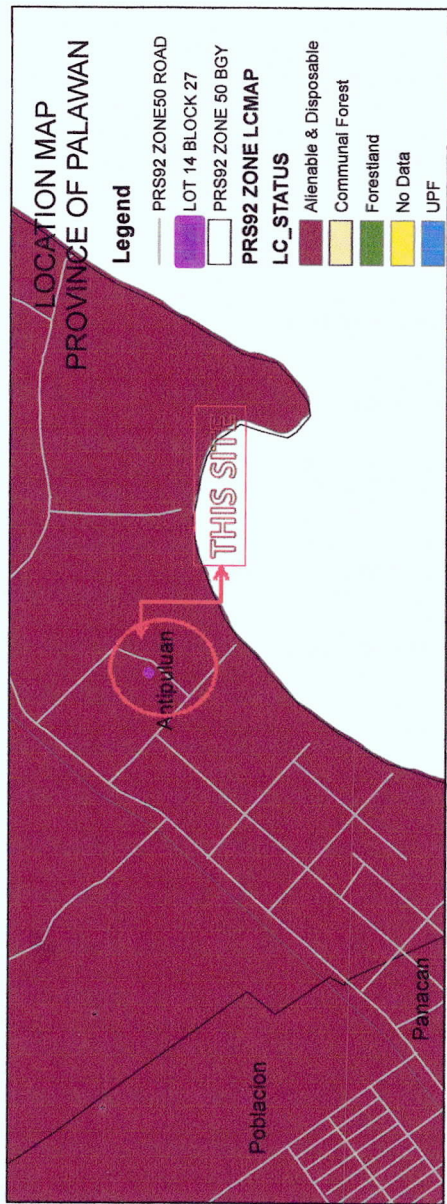
CERTIFIED XEROX COPY

JOANN S. PAZ
FTI/IN-CHARGE, RECORDS UNIT
DATE: _____

T.D. Researched by: _____
Sketched by: _____
Checked by: _____

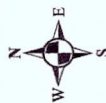
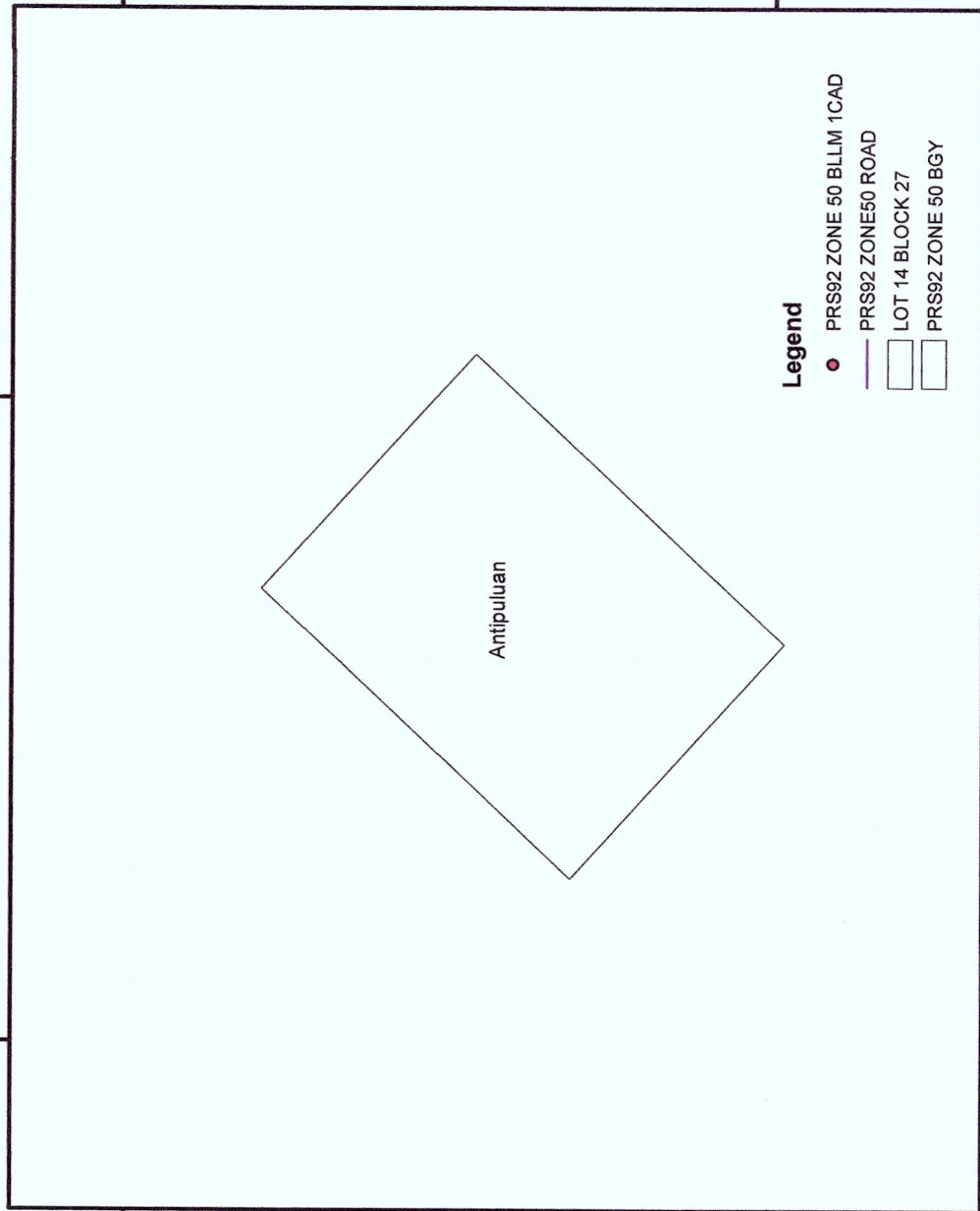
Date: 9-22-21
Date: _____
Date: 9-22-21

N
↑
S
1:600



118°25'41"E

118°25'41"E



SKETCH MAP

Showing the area being applied for

OVER LOT 14 BLOCK 27, CCS-04-002777

LOCATION:

BARANGAY OF : ANTIPULUAN
MUNICIPALITY OF : NARRA
PROVINCE OF : PALAWAN

SCALE : 1:351
AREA : 300 SQ.M

Coordinate System: PRS 1992 UTM Zone 50N
Projection: Transverse Mercator
Datum: Philippine Reference System 1992



Republic of the Philippines
Department of Environment and Natural Resources
MIMAROPA-Region
COMMUNITY ENVIRONMENT AND NATURAL RESOURCES OFFICE
Quezon-Narra Station, G.P. Cruz Street, Bgy. Poblacion, Narra, Palawan
Email Address: cenroquezon@denr.gov.ph

CERTIFICATION

This tract of land is classified as Alienable and Disposable Land under Project 10-C of Block No. III as appearing in LC Map No. 1582 certified on February 13, 1952.

This map made based on Technical Description.

Digitized by:

VINA N. ANACILITO
Land Mgt. Inspector

Attested by:

ENGR. REX S. VELASCO
Officer-In-Charge, Narra Station/
Land Management Officer III



Republic of the Philippines
Department of Environment and Natural Resources
MIMAROPA Region
PROVINCIAL ENVIRONMENT AND NATURAL RESOURCES OFFICE
Province of Palawan
Bgy. Sta. Monica, Puerto Princesa City
Telfax No. (048) 434-8791; Email Add: penropalawan@denr.gov.ph

CERTIFICATION

TO WHOM IT MAY CONCERN:

THIS IS TO CERTIFY that based on available records, the tract of land in Barangay Antipuluan, Narra, Palawan, containing an area of **TWO HUNDRED SEVENTY-FOUR (274)** square meters, identified as **Lot No. 2, BLOCK 125, CCS-04-002777** (*identical to Lot No. 16421, CAD. 797-D*) subject of application of ELENA S. USMAN Free Patent Application No. _____ was verified to be of **Alienable and Disposable Land** per LC Map No. 1582, Project No. 10-**C**, Block III, certified on February 13, 1952.

Issued this 30th day of May 2022, for review/confirmation of Regional Office-SMD.

Checked/Verified by:

ENGR. JONATHAN F. GELLEZ
Engineer III
Head, Surveys and Mapping Unit


CONCURRED:



FELIZARDO B. CAYATOC
PENRO

Note:

Reference used was based on the rectified LC map provided and projected by the Regional Office

Doc. Ref. No.: 2022-4043
SMU/ldm053022











**THE RELATIVE LOCATION OF LOT 2, BLOCK 125
FOR LC CERTIFICATION APPLIED BY
ELENA USMAN**

Located at Brgy. Antipuluan
Municipality of Narra
Province of Palawan

Coordinate System: Luzon 1911 UTM Zone 50N
Projection: Transverse Mercator
Datum: Luzon 1911

SCALE 1:2000

LEGEND

- | LOT 2, BLOCK 125 | |
|---|---------------------------------------|
|  | CADD_CADD |
|  | Alienable & Disposable 18,077.90 Has. |
|  | Forestland 8,180.96 Has. |
|  | UPF 62,390.16 Has. |
|  | No Data 9.84 Has. |
|  | PA MIMAROPA UTMZN50 |

Prepared by:

DAVE N. BALMORES
For III

JONATHAN F GELLEZ
Engr. III



Republic of the Philippines
Department of Environment and Natural Resources
MIMAROPA-Region
COMMUNITY ENVIRONMENT AND NATURAL RESOURCES OFFICE
Quezon-Narra Station, G.P Cruz Street, Bgy. Poblacion, Narra, Palawan
Contact Number 0917-500-8752/0917-160-4920
Email Address: cenronquezon@denr.gov.ph

ANNEX "H"


CERTIFICATION

TO WHOM IT MAY CONCERN:


THIS IS TO CERTIFY that based on available records in our office, the tract of land in Barangay Antipuluan, Municipality of Narra, Province of Palawan, containing an area of Two Hundred Seventy-Seven (274) square meter, identified as Lot No. 2, Block 125, CCS-04-002777 as applied for by Mr./ Ms. Elena S. Usman was verified to be within alienable and disposable per L.C. Map No. 1582, Project No. 10-C, certified on February 13, 1952.


Issued this 16th of Oct. 2020 at CENRO Quezon, Palawan.

Checked by:


PABLO V. CRUZ
In-Charge, Narra Station

Approved by:


LEONARD T. CALUYA
CENR Officer

CERTIFIED XEROX COPY

JOANN P. PAZ
FTI/IN-CHARGE, RECORDS UNIT
DATE: _____

Republic of the Philippines
Department of Environment and Natural Resources
REGION IV
COMMUNITY ENVIRONMENT & NATURAL RESOURCES OFFICE
Norr a, Palawan

Application No. 045315-1812

Equip. to Lot 642, CAB-797-D

Survey for _____

Survey by: Engr. Romeo G. Trocino

Date of Survey Feb. 1 - Aug. 31, 2018

BEARINGS GRID

~~Cad/Map.No~~

Date Approved: August 17, 2010

Area 274 Sq. m

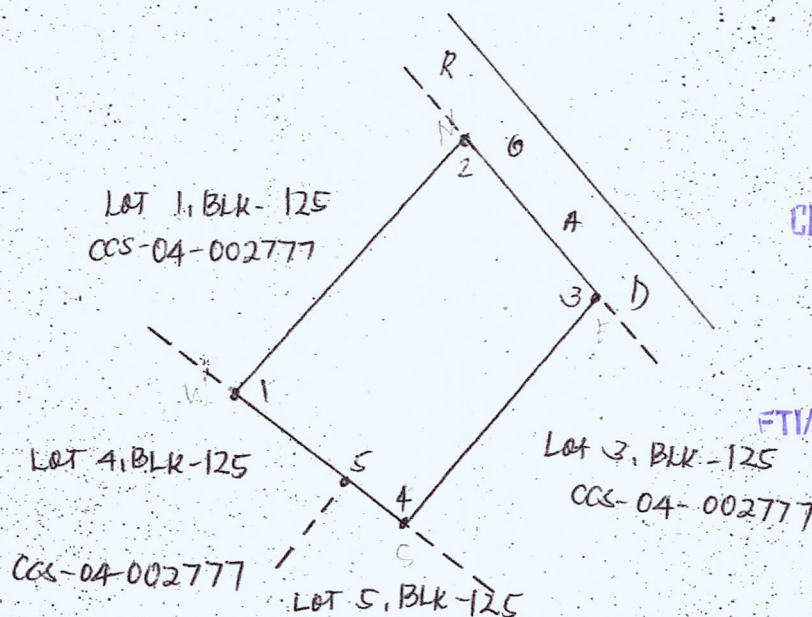
TECHNICAL DESCRIPTION

TIE LINE S 45-30 E, 911.95 m. FROM BLM #1, CAD-797-D,

Narra Cadastre

LINE	BEARINGS	DISTANCE	LINE	BEARINGS	DISTANCE
1-2	N 78 - 35 E	22.29 m.	G.S. cyl conc. mions 15 x 40 cms.		
3	S 40 - 05 E	13.33 m.			
4	S 38 - 35 W	19.66 m.			
5	N 51 - 25 W	4.76 m.			
5-1	N 51 - 25 W	8.31 m.			

SECRET



CERTIFIED XEROX COPY

JOANN P. PAZ
FTY/IN-CHARGE, RECORDS
DATE: _____

Sketched by:

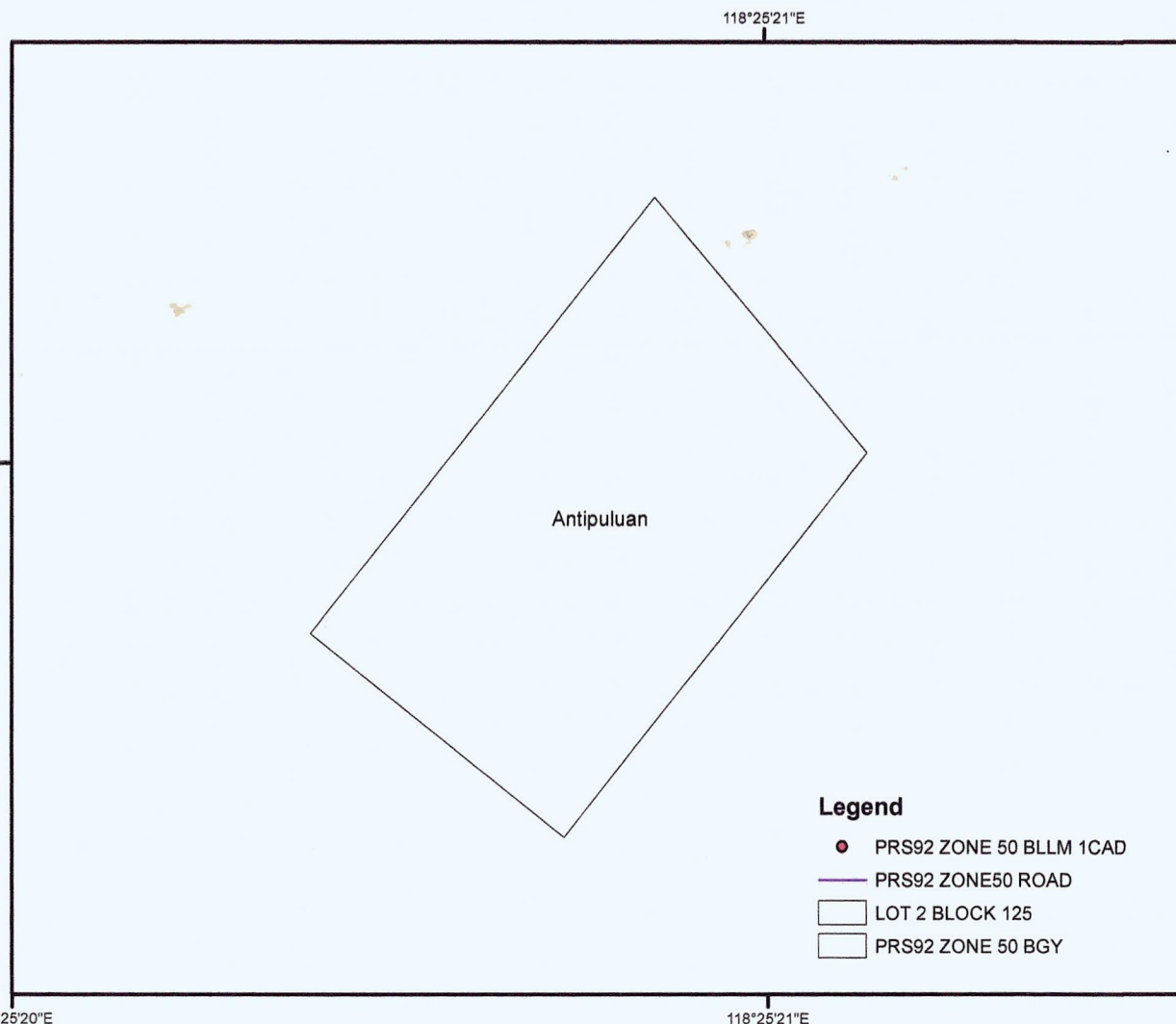
Checked by _____

Date _____

Date

11413

12-18-2020



SKETCH MAP

Showing the area being applied for
OVER LOT 2 BLOCK 125, CCS-04-002777

LOCATION:

BARANGAY OF : ANTIPULUAN
MUNICIPALITY OF : NARRA
PROVINCE OF : PALAWAN

SCALE : 1:292
AREA : 274 SQ.M

Coordinate System: PRS 1992 UTM Zone 50N
Projection: Transverse Mercator
Datum: Philippine Reference System 1992



Republic of the Philippines
Department of Environment and Natural Resources
MIMAROPA-Region
COMMUNITY ENVIRONMENT AND NATURAL RESOURCES OFFICE
Quezon-Narra Station, G.P. Cruz Street, Bgy. Poblacion, Narra, Palawan
Email Address: cenroquezon@denr.gov.ph

CERTIFICATION

This tract of land is classified as Alienable and Disposable Land under Project 10-C of Block No. III as appearing in LC Map No. 1582 certified on February 13, 1952.

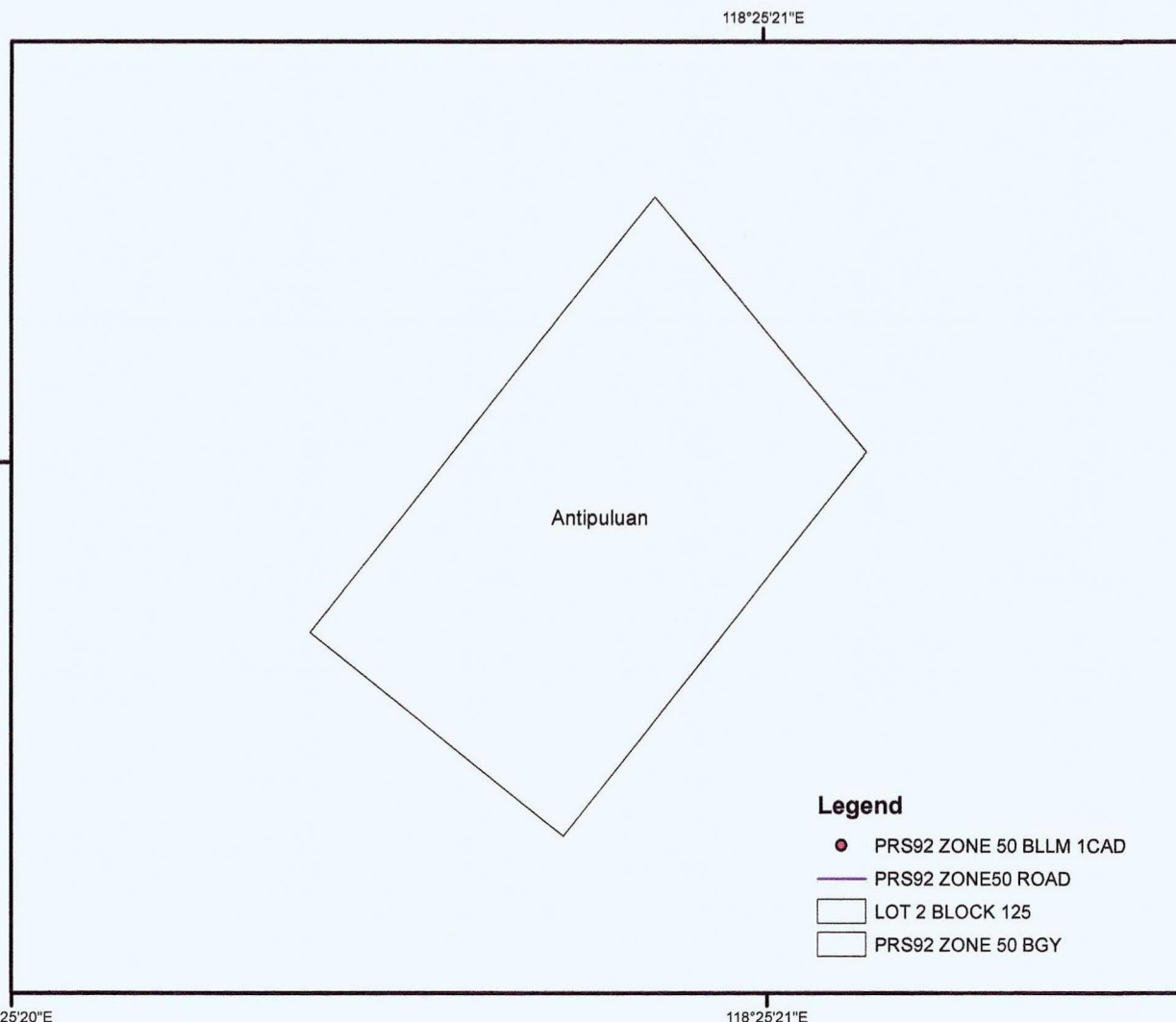
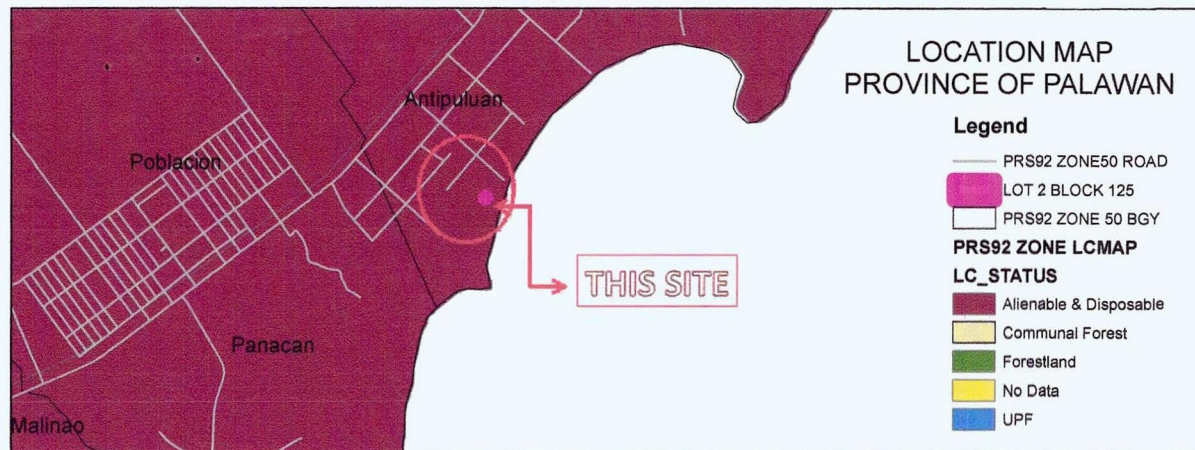
This map made based on Technical Description.

Digitized by:

VINA N. ANACLITO
Land Mgt. Inspector

Attested by:

ENGR. REX S. VELASCO
Officer-in-Charge, Narra Station/
Land Management Officer III



SKETCH MAP

*Showing the area being applied for
OVER LOT 2 BLOCK 125, CCS-04-002777*

LOCATION:

BARANGAY OF : ANTIPULUAN
MUNICIPALITY OF : NARRA
PROVINCE OF : PALAWAN

SCALE : 1:292
AREA : 274 SQ.M

Coordinate System: PRS 1992 UTM Zone 50N
Projection: Transverse Mercator
Datum: Philippine Reference System 1992



Republic of the Philippines
Department of Environment and Natural Resources
MIMAROPA-Region
COMMUNITY ENVIRONMENT AND NATURAL RESOURCES OFFICE
Quezon-Narra Station, G.P. Cruz Street, Bgy. Poblacion, Narra, Palawan
Email Address: cenroquezon@denr.gov.ph

CERTIFICATION

This tract of land is classified as Alienable and Disposable Land under Project 10-C of Block No. III as appearing in LC Map No. 1582 certified on February 13, 1952.

This map made based on Technical Description.

Digitized by:

VINA N. ANACLITO
Land Mgt. Inspector

Attested by:

ENGR. REX S. VELASCO
Officer-In-Charge, Narra Station/
Land Management Officer III