




Republic of the Philippines
Department of Environment and Natural Resources
PENRO Marinduque

June 7, 2022



MEMORANDUM

FOR : The Regional Executive Director
DENR MIMAROPA Region

THRU : The Assistant Regional Director for Technical Services

FROM : The OIC- PENR Officer

SUBJECT : **APPLICATION OF JUANARIA R. ZULUETA TO CUT/UTILIZE ONE HUNDRED (100) MAHOGANY (*Swietenia macrophylla*), 10 GMELINA (*Gmelina arborea*) LOCATED AT BARANGAY TAYTAY, STA. CRUZ, MARINDUQUE**

Forwarded herewith is the request of Mrs. Juanaria R. Zulueta to cut and utilize one hundred (100) Mahogany (*Swietenia macrophylla*) trees and ten (10) Gmelina (*Gmelina arborea*) situated within the private land identified as Lot No. 523, Pls-726-D, covered by Transfer Certificate of Title No. P-6544 located at Barangay Taytay, Sta. Cruz, Marinduque.

For your further verification and evaluation, attached are documents/requirements to support this application.

1. Inspection Report
2. Geo-tagged photos;
3. Tally sheet
4. Stand and Stock Table;
5. GIS Map showing the relative position of the trees;
6. Application Letter
7. Certificate of No-Objection from Barangay LGU;
8. Tax Declaration No. 05-19138
9. Authenticated copy of Transfer Certificate of Title No. T-6544

For your consideration and approval.


IMELDA M. DIAZ



June 06, 2022

MEMORANDUM

FOR : The OIC, PENR Officer
THRU : The Chief, Technical Services Division
FROM : Forest Ranger
SUBJECT : **INSPECTION/VERIFICATION REPORT ON THE REQUEST OF JUANARIA R. ZULUETA TO CUT/UTILIZED ONE HUNDRED (100) MAHOGANY AND TEN (10) GMELINA TREES AT BRGY. TAYTAY, STA. CRUZ, MARINDUQUE.**

In compliance with the instruction of forester I Paul Brian D. Mijares Chief Utilization Unit to verify the trees applied for a tree cutting, please be informed that the undersigned have conducted the inspection and the following facts were gathered, to wit;

1. That the said trees were actually inspected by the undersigned and found out one hundred (100) mahogany and ten (10) gmelina species are harvestable and ready to cu. That some of mahogany trees are hazardous to lives and properties and some gmelina species are typhoon damage;
2. That the species being requested for tree cutting permit are located within the private land owned by Juanaria R. Zulueta, covered with Transfer Certificate of Title No. T-6544 with Lot No. 523, Pls-726-D, located at Brgy. Taytay, Sta. Cruz, Marinduque;
3. That per inventory conducted, it has estimated volume of 17.30 cubic meter or 7,335.20 bd ft;
4. That the lumber to be sliced there from will be sold to the furniture owner according to the applicant;
5. That corresponding certification interposing no objection was issued by the concerned local government unit (barangays);


Please find the attached geo-tagged photos and tally sheet of the said inspected tree.


Remarks/Recommendation

1. In view of the above facts/findings, it is hereby recommended to be forwarded to the Regional Office for the Issuance of Special Tree Cutting Permit.

For information and record, consideration and approval.

Noted by:



PAUL BRIAN D. MIJARES
Forester I


RANDY N. ESTRELLA

(21)





GEO-TAGGED PHOTOS TAKEN DURING INSPECTION/VERIFICATION OF ONE HUNDRED (100) MAHOGANY AND TEN (10) GMELINA TREES APPLIED FOR TREE CUTTING PERMIT BY. JANUARIA R. ZULUETA, LOCATED AT BRGY. TAYTAY, STA. CRUZ, MARINDUQUE.



GEO-TAGGED PHOTOS TAKEN DURING INSPECTION/VERIFICATION OF ONE HUNDRED (100) MAHOGANY AND TEN (10) GMELINA TREES APPLIED FOR TREE CUTTING PERMIT BY. JANUARIA R. ZULUETA, LOCATED AT BRGY. TAYTAY, STA. CRUZ, MARINDUQUE.

19


8




GEO-TAGGED PHOTOS TAKEN DURING INSPECTION/VERIFICATION OF ONE HUNDRED (100) MAHOGANY AND TEN (10) GMELINA TREES APPLIED FOR TREE CUTTING PERMIT BY. JANUARIA R. ZULUETA, LOCATED AT BRGY. TAYTAY, STA. CRUZ, MARINDUQUE.



GEO-TAGGED PHOTOS TAKEN DURING INSPECTION/VERIFICATION OF ONE HUNDRED (100) MAHOGANY AND TEN (10) GMELINA TREES APPLIED FOR TREE CUTTING PERMIT BY. JANUARIA R. ZULUETA, LOCATED AT BRGY. TAYTAY, STA. CRUZ, MARINDUQUE.



GEO-TAGGED PHOTOS TAKEN DURING INSPECTION/VERIFICATION OF ONE HUNDRED (100) MAHOGANY AND TEN (10) GMELINA TREES APPLIED FOR TREE CUTTING PERMIT BY. JANUARIA R. ZULUETA, LOCATED AT BRGY. TAYTAY, STA. CRUZ, MARINDUQUE.



GEO-TAGGED PHOTOS TAKEN DURING INSPECTION/VERIFICATION OF ONE HUNDRED (100) MAHOGANY AND TEN (10) GMELINA TREES APPLIED FOR TREE CUTTING PERMIT BY. JANUARIA R. ZULUETA, LOCATED AT BRGY. TAYTAY, STA. CRUZ, MARINDUQUE.

(15)

8



TALLY SHEET

Name of Proponent: Juanaria R. Zulueta
Location of the Project: Brgy. Taytay, Sta. Cruz, Marinduque

Tree No.	Species	D (cm)	MH M	TH (cm)	Volume (m3)	*Tree Location (GPS reading)		Tree Category Planted/Natural	Stem Quality
1	Mahogany	36	5		0.33	1483235	51 P 400429	Planted	1
2	Mahogany	21	5		0.11	1483241	51 P 400445	Planted	1
3	Mahogany	22	5		0.12	1483240	51 P 400426	Planted	1
4	Mahogany	29	5		0.21	1483241	51 P 400427	Planted	1
5	Mahogany	30	5		0.23	1483242	51 P 400400	Planted	1
6	Mahogany	21	5		0.11	1483240	51 P 400407	Planted	1
7	Mahogany	32	4		0.21	1483239	51 P 400391	Planted	1
8	Mahogany	17	4		0.06	1483238	51 P 400391	Planted	1
9	Mahogany	25	4		0.13	1483243	51 P 400382	Planted	1
10	Mahogany	19	4		0.07	1483243	51 P 400383	Planted	1
11	Mahogany	19	4		0.07	1483246	51 P 400370	Planted	1
12	Mahogany	30	4		0.18	1483246	51 P 400369	Planted	1
13	Mahogany	31	4		0.20	1483243	51 P 400453	Planted	1
14	Mahogany	33	5		0.28	1483241	51 P 400445	Planted	1
15	Mahogany	18	4		0.06	1483239	51 P 400442	Planted	1
16	Mahogany	21	5		0.11	1483235	51 P 400429	Planted	1
17	Mahogany	18	5		0.08	1483241	51 P 400445	Planted	1
18	Mahogany	35	6		0.38	1483240	51 P 400426	Planted	1
19	Mahogany	36	5		0.33	1483241	51 P 400427	Planted	1
20	Mahogany	21	5		0.11	1483242	51 P 400400	Planted	1
21	Mahogany	22	5		0.12	1483240	51 P 400407	Planted	1
22	Mahogany	29	5		0.21	1483239	51 P 400391	Planted	1
23	Mahogany	30	5		0.23	1483238	51 P 400391	Planted	1
24	Mahogany	21	5		0.11	1483243	51 P 400382	Planted	1
25	Mahogany	32	4		0.21	1483243	51 P 400383	Planted	1
26	Mahogany	17	4		0.06	1483246	51 P 400370	Planted	1
27	Mahogany	25	4		0.13	1483246	51 P 400369	Planted	1

28	Mahogany	19	4		0.07	1483243	51 P 400453	Planted	1
29	Mahogany	19	4		0.07	1483241	51 P 400445	Planted	1
30	Mahogany	30	4		0.18	1483239	51 P 400442	Planted	1
31	Mahogany	31	4		0.20	1483235	51 P 400429	Planted	1
32	Mahogany	33	5		0.28	1483241	51 P 400445	Planted	1
33	Mahogany	18	4		0.06	1483240	51 P 400426	Planted	1
34	Mahogany	21	5		0.11	1483241	51 P 400427	Planted	1
35	Mahogany	18	5		0.08	1483242	51 P 400400	Planted	1
36	Mahogany	35	6		0.38	1483240	51 P 400407	Planted	1
37	Mahogany	36	5		0.33	1483239	51 P 400391	Planted	1
38	Mahogany	21	5		0.11	1483238	51 P 400391	Planted	1
39	Mahogany	22	5		0.12	1483243	51 P 400382	Planted	1
40	Mahogany	29	5		0.21	1483243	51 P 400383	Planted	1
41	Mahogany	30	5		0.23	1483246	51 P 400370	Planted	1
42	Mahogany	21	5		0.11	1483246	51 P 400369	Planted	1
43	Mahogany	32	4		0.21	1483243	51 P 400453	Planted	1
44	Mahogany	17	4		0.06	1483241	51 P 400445	Planted	1
45	Mahogany	25	4		0.13	1483239	51 P 400442	Planted	1
46	Mahogany	19	4		0.07	1483235	51 P 400429	Planted	1
47	Mahogany	19	4		0.07	1483241	51 P 400445	Planted	1
48	Mahogany	30	4		0.18	1483240	51 P 400426	Planted	1
49	Mahogany	31	4		0.20	1483241	51 P 400427	Planted	1
50	Mahogany	33	5		0.28	1483242	51 P 400400	Planted	1
51	Mahogany	18	4		0.06	1483240	51 P 400407	Planted	1
52	Mahogany	21	5		0.11	1483239	51 P 400391	Planted	1
53	Mahogany	18	5		0.08	1483238	51 P 400391	Planted	1
54	Mahogany	35	6		0.38	1483243	51 P 400382	Planted	1
55	Mahogany	36	5		0.33	1483243	51 P 400383	Planted	1
56	Mahogany	21	5		0.11	1483246	51 P 400370	Planted	1
57	Mahogany	22	5		0.12	1483246	51 P 400369	Planted	1
58	Mahogany	29	5		0.21	1483243	51 P 400453	Planted	1
59	Mahogany	30	5		0.23	1483241	51 P 400445	Planted	1
60	Mahogany	21	5		0.11	1483239	51 P 400442	Planted	1
61	Mahogany	32	4		0.21	1483235	51 P 400429	Planted	1
62	Mahogany	17	4		0.06	1483241	51 P 400445	Planted	1
63	Mahogany	25	4		0.13	1483240	51 P 400426	Planted	1
64	Mahogany	19	4		0.07	1483241	51 P 400427	Planted	1
65	Mahogany	19	4		0.07	1483242	51 P 400400	Planted	1
66	Mahogany	30	4		0.18	1483240	51 P 400407	Planted	1


67	Mahogany	31	4		0.20	1483239	51 P 400391	Planted	1
68	Mahogany	33	5		0.28	1483238	51 P 400391	Planted	1
69	Mahogany	18	4		0.06	1483243	51 P 400382	Planted	1
70	Mahogany	21	5		0.11	1483243	51 P 400383	Planted	1
71	Mahogany	18	5		0.08	1483246	51 P 400370	Planted	1
72	Mahogany	35	6		0.38	1483246	51 P 400369	Planted	1
73	Mahogany	36	5		0.33	1483243	51 P 400453	Planted	1
74	Mahogany	21	5		0.11	1483241	51 P 400445	Planted	1
75	Mahogany	22	5		0.12	1483239	51 P 400442	Planted	1
76	Mahogany	29	5		0.21	1483235	51 P 400429	Planted	1
77	Mahogany	30	5		0.23	1483241	51 P 400445	Planted	1
78	Mahogany	21	5		0.11	1483240	51 P 400426	Planted	1
79	Mahogany	32	4		0.21	1483241	51 P 400427	Planted	1
80	Mahogany	17	4		0.06	1483242	51 P 400400	Planted	1
81	Mahogany	25	4		0.13	1483240	51 P 400407	Planted	1
82	Mahogany	19	4		0.07	1483239	51 P 400391	Planted	1
83	Mahogany	19	4		0.07	1483238	51 P 400391	Planted	1
84	Mahogany	30	4		0.18	1483243	51 P 400382	Planted	1
85	Mahogany	31	4		0.20	1483243	51 P 400383	Planted	1
86	Mahogany	33	5		0.28	1483246	51 P 400370	Planted	1
87	Mahogany	18	4		0.06	1483246	51 P 400369	Planted	1
88	Mahogany	21	5		0.11	1483243	51 P 400453	Planted	1
89	Mahogany	18	5		0.08	1483241	51 P 400445	Planted	1
90	Mahogany	35	6		0.38	1483239	51 P 400442	Planted	1
91	Mahogany	36	5		0.33	1483235	51 P 400429	Planted	1
92	Mahogany	21	5		0.11	1483241	51 P 400445	Planted	1
93	Mahogany	22	5		0.12	1483240	51 P 400426	Planted	1
94	Mahogany	29	5		0.21	1483241	51 P 400427	Planted	1
95	Mahogany	30	5		0.23	1483242	51 P 400400	Planted	1
96	Mahogany	21	5		0.11	1483240	51 P 400407	Planted	1
97	Mahogany	32	4		0.21	1483239	51 P 400391	Planted	1
98	Mahogany	17	4		0.06	1483238	51 P 400391	Planted	1
99	Mahogany	25	4		0.13	1483243	51 P 400382	Planted	1
100	Mahogany	19	4		0.07	1483243	51 P 400383	Planted	1
101	Gmelina	17	3		0.04	1483246	51 P 400370	Planted	1
102	Gmelina	31	4		0.20	1483246	51 P 400369	Planted	1
103	Gmelina	18	4		0.10	1483243	51 P 400453	Planted/bloowndown	1
104	Gmelina	19	3		0.08	1483241	51 P 400445	Planted/bloowndown	1
105	Gmelina	24	4		0.18	1483239	51 P 400442	Planted/bloowndown	1

106	Gmelina	19	5		0.09	1483235	51 P 400429	Planted	1
107	Gmelina	21	3		0.06	1483241	51 P 400445	Planted	1
108	Gmelina	20	5		0.10	1483240	51 P 400426	Planted	1
109	Gmelina	17	3		0.04	1483241	51 P 400427	Planted	1
110	Gmelina	25	4		0.13	1483242	51 P 400400	Planted	1

17.30 /

*Location (geographical coordinates) of the effected trees for government project (eg. DPWH, NGCP, Energy. Etc), Mining, P/SPLITP, etc, is requested to be recorded and serve as basis in charting the effected tree/saplings.

Inventoried by:


RANDY N. ESTRELLA
Forest Ranger

Noted by:


PAUL BRIAN D. MIJARES
Forester I

STEM QUALITY:

- Code 1 - Straight, cylindrical tree without visible defects or damage
- Code 2 - Tree with little defects or damage
- Tree with several defects or damage.



STAND AND STOCK TABLE OF TREES

LICENSEE/PERMITTEE Juanaria R. Zulueta
LOCATION : Brgy: Taytay, Sta. Cruz, Marinduque
AREA FORESTED (Ha) 5,361.00 sq meters

SAMPLING INTENSITY :
AREA INVENTORIED : 5,361.00 sq meters

SPECIES GROUP	DIAMETER CLASS IN CENTIMETERS														Total			
	10		20		30		40		50		60		70			Nth		
	T	V	T	V	T	V	T	V	T	V	T	V	T	V		T	V	
A. Premium species																		
sub total																		
B.																		
Furniture/Construction																		
Gmelina			6	0.45	3	0.37	1	0.20									10	1.02
Mahogany			27	1.83	46	6.91	27	7.54									100	16.28
sub total																		
Grand Total			33	2.28	49	7.28	28	7.74									110	17.30


Prepared and Inventoried by

Paul Brian D. Mijares
PAUL BRIAN D. MIJARES
Forester I, Team Leader

Randy N. Estrella
RANDY N. ESTRELLA
Forest Ranger, Member



Republic of the Philippines
Department of Environment and Natural Resources
Provincial Environment and Natural Resources Office
Boac, Marinduque



CHARTING MAP OF REQUESTED TREE CUTTING PERMIT OF JUANARIA R. ZULUETA



1 centimeter = 10 meters

Projection: WGS 1984
Coordinate System: WGS 1984 UTM Zone 51
Location

Barangay Taytay, Sta. Cruz, Marinduque

Legend



Geotagged



Lot No. 523_PLS_726-D

Prepared by:

MARY ROSE L. BORRERO
Forester I

Reviewed by:

ENGR. CYNTHIA D. LOZANO
Chief, RSD

1483200 000000

1483300 000000

400400 000000

1483200 000000

1483300 000000

400400 000000

Reference:
Transfer Certificate of Title No. T-6544 with
technical description of Lot No. 523 PLS 726-D
having atie line of S 40-02 E with a total distance
of 8,805.46 meters from BLIM No. 1 of PLS 726-
D Sta. Cruz Public Land Subdivision, Sta. Cruz,
Marinduque



Republic of the Philippines
Department of Environment and Natural Resources
Provincial Environment and Natural Resources Office
Boac, Marinduque

PENRO DOCUMENT ACTION AND TRACKING SLIP

DOCUMENT INFORMATION

Document Category: **Incoming**

Document No.: **2022-IN-001270**

Sender/s:

- **Januaria Zulueta**

Originating Office:

Classification: **Simple**

Subject: **Request for tree cutting permit -- Januaria Zulueta**

Encoded By: **Manoel Christian Munar**

Document Type: **Request**

Control Code:

Date & Time Received: **05/26/2022 10:45 AM**

Address:


Is This Urgent?: **Yes**

HISTORY LOGS

DOC. FROM	DOC. TO	RECEIVED	RELEASED	RUNTIME	ACTION TO BE TAKEN / REMARKS
• Januaria Zulueta	• Paul Brian Mijares	05/26/2022 10:45 AM	05/26/2022 10:46 AM		Appropriate Action
PL: ESTRELLA					
For your inspection					

8

Mayo 6, 2022



HON. IMELDA M. DIAZ
DENR Officer
PENRO Marinduque
Capitol Compound, Bangbangalon,
Boac, Marinduque


Mahal na Kgg. Imelda M. Diaz;

Ako po si **Januaria R. Zulueta**, ay humihiling na maipaputol/maipalagari ang mga puno ng Mahogany at Gemelina na hazard sa kabahayan. Ang nasabing Mahogany at Gemelina ay nakatanim sa aking lupain na may **Tax Declaration No. 05-19138, Lot No. 523** at may sukat na **0.5260 has.**

Ito po ay natatayo sa Brgy. Taytay, Sta. Cruz, Marinduque.

Inaasahan kop o ang inyong malugod na pagtugon.

Lubos na gumagalang,


JANUARIA R. ZULUETA

(7)
CP # 09500028415

Republika ng Pilipinas
Lalawigan ng Marinduque
Bayan ng Sta. Cruz
BARANGAY TAYTAY

Tanggapan ng Punong Barangay

Para sa Kinauukulan:

Ito ay nagpapatunay na si **Januaria Zulueta**, ay may lupaing pinagkakataniman ng mga puno ng Mahogany at Gemelina na matatagpuan sa Brgy. Taytay, Sta. Cruz, Marinduque. May (6) anim na puno na Mahogany na hazard sa kabahayan, mga tumba ng Mahogany at Gemelina at ang karamihan ng mga puno ay nakatayo at kailangan ng maipaputol.

Ang nasabing lupa ay may **Tax Declaration No. 05-19138, Lot No. 523** at may sukat na **0.5260 has.**

Nilagdaan ngayong ika-6 ng Mayo 2022 dito sa Brgy. Taytay, Sta. Cruz, Marinduque.

Nagpapatunay,

DIOMEDES A. REVILLA
Punong Barangay

(FILED UNDER Republic Act 7160)

BRGY. TAYTAY, STA. CRUZ, MARINDUQUE

(Address)

Administrator

(Address)

DESCRIPTION AND OTHER PARTICULARS OF PROPERTY

Location of Property

TAYTAY, STA. CRUZ, MARINDUQUE, PHIL.

(Number & Street)

(Barangay/District)

(Municipality/City/Province)

Certificate of Title No.

Cadastral Lot No. 523

Assessor's Lot No. 062

Date _____

Block No. 05

Boundaries:

North: 066(521) FELICIANA REVILLA & 065(522) MACARIO PILAR South: 061(524) FRANCISCO REVILLA

East: 060(525) CLEMENTE REVILLA & BRGY. ROAD West: BARANGAY ROAD

(State streets, lots, or streams by which bounded or names of owners of Adjoining lands)

OWNER'S DECLARATION

ASSESSOR'S FINDINGS

Kind	Area	Value	Kind	Area	Class	Unit Values	Market Value
			COCONUT LAND	0.5260	3	87,630.00	P 46,090.00
			Total	0.5260		87,630.00	P 46,090.00
Total			ADJUSTED MARKET VALUE				43,324.60

I(b) PLANTS & TREES

OWNER'S DECLARATION

ASSESSOR'S FINDINGS

Kind	Area	Value	Market Value	100%	Kind	No./Area	Unit Val	Mkt Val
			Adjustments		COCO BRG	50	380.00	19,000.00
			(a) Along or no road frontage	BRGY				
				0 %				
			(b) Kms. to all weather rd					
				0 %				
			(c) Kms. to market (pob)					
				-6 %				
			Total Adjustments	-6 %				
			Adjusted Market Value	94 %				
			Total			0.00		19,000.00
Total			Adjusted Market Value					17,860.00

OWNER'S DECLARATION

II LAND (RESIDENTIAL, COMMERCIAL, INDUSTRIAL, SPECIAL)

ASSESSOR'S FINDINGS

		Kind	Area	Unit Val	Adjustments	Market Value
		RESIDENTIAL	100.00	230.00	R-5	23,000.00
Total		Total	100.00			23,000.00

IMPORTANT: Issued for taxation purposes and should not be considered as title to the property. Posted by: root

FILE COPY

PATENTED TO (5)

Judicial Form No. 140
(Revised January 2000)

Book (XXXIII) 23
Page 144

No. 1970454

REPUBLIC OF THE PHILIPPINES
DEPARTMENT OF JUSTICE
Land Registration Authority
QUEZON CITY
PROVINCE OF MARINDUQUE

REGISTRY OF DEEDS FOR THE

Transfer Certificate of Title

No. T-6544

IT IS HEREBY CERTIFIED that certain land situated in the Brgy. Taytay, Sta. Cruz, Marinduque, more particularly bounded and described as follows:

Lot 523, Pls-726-D

Beginning at a point marked "1" of Lot 523, Pls-726-D, being S. 40-02 E., 8805.46 m. from B.L.L.M. 1, Pls-726-D, thence

N. 55-38 W., 34.37 m. to point 2; S. 85-34 W., 37.57 m. to point 3;

N. 41-34 W., 33.22 m. to point 4; N. 34-45 E., 65.96 m. to point 5;

S. 39-08 E., 19.36 m. to point 6; S. 38-23 E., 31.34 m. to point 7;

(continuation of technical description on page A)

is registered in accordance with the provisions of section 103 of the Property Registration Decree in the name of

JANUARIA R. ZULUETA, of legal age, single and resident of Brgy. Taytay, Sta. Cruz, Marinduque.

subject to the provisions of the said Property Registration Decree and the Public Land Act, as well as to those of the Mining Laws, if the land is mineral, and subject, further, to such conditions contained in the original title as may be subsisting, and to subject, however, to the liabilities imposed upon by section 4 Rule 74 of the New Rules of Court.

IT IS FURTHER CERTIFIED that said land was originally registered on the 16th day of August, in the year nineteen hundred and seventy-one, in Registration Book No. V, page 142, of the Office of the Register of Deeds of Marinduque, as Original Certificate of Title No. P-242, pursuant to a Free patent, in the name of Fermin Zulueta, granted by the President of the Philippines, on the 16th day of May, in the year nineteen hundred and seventy-one, under Act No. 496.

This certificate is a transfer from Transfer Certificate of Title No. T-6543 which is cancelled by virtue hereof in so far as the above described land is concerned.

Entered at Boac, Marinduque
Philippines, on the 28th day of May
in the year two thousand and four
at 9:20 A.M.

ROBERTO M. GARCIA
Register of Deeds
ACTING

Taytay, Sta. Cruz, Marinduque.
(Owner's Postal Address)

*State the civil status, name of spouse if married, age if a minor, citizenship and residence of the registered owner. If the owner is a married woman, state also the citizenship of her husband. If the land is registered in the name of the conjugal partnership, state the citizenship of both spouses.

This is a Certified True Copy of TCT T-6544 on file at Registry of Deeds of Boac, Marinduque. This consists of 4 page(s) and does not require a manually affixed signature pursuant to R.A. No. 8792. Printed at Registry of Deeds of Boac, Marinduque. Requested By: BEATRIZ P. QUINDOZA.

Ref. No.: 2022000909 OR No.: 1023557475

Date: 04/13/2022 OR Date: Apr 12 2022

Time: 08:50:55 AM Amt Paid: 546.70

THE REGISTERED OWNER IS REMINDED TO UPGRADE THE "PAPER TITLE" TO "COMPUTERIZED TITLE" FOR FASTER TRANSACTIONS.

GOVERNMENT COPY • GOVERNMENT COPY • GOVERNMENT COPY



LR A 1096314262

Page-B

T-6544 P3

(Continuation of the Memorandum of Encumbrances from Page-A)

(Continued on Page-C)
Register of Deeds

THE REGISTERED OWNER IS REMINDED TO UPGRADE THE "PAPER TITLE" TO "COMPUTERIZED TITLE" FOR FASTER TRANSACTIONS.

GOVERNMENT COPY • GOVERNMENT COPY • GOVERNMENT COPY

This is a Certified True Copy of TCT T-6544 on file at **Registry of Deeds of Boac, Marinduque**. This consists of 4 page(s) and does not require a manually affixed signature pursuant to R.A. No. 8792. Printed at **Registry of Deeds of Boac, Marinduque**. Requested By: **BEATRIZ P. QUINDOZA**.

Ref. No. : 2022000909 OR No. : 1023557475

Date : 04/13/2022 OR Date : Apr 12 2022

Time : 08:50:55 AM Amt. Paid: 546.70

(2)



L R A 1096314264

THE REGISTERED OWNER IS REMINDED TO UPGRADE THE "PAPER TITLE" TO "COMPUTERIZED TITLE" FOR FASTER TRANSACTIONS.

GOVERNMENT COPY • GOVERNMENT COPY • GOVERNMENT COPY

(Continuation of the Memorandum of Encumbrances from Page-B)

(Continued on Additional Sheet Page)
Register of Deeds

This is a Certified True Copy of TCT T-6544 on file at **Registry of Deeds of Boac, Marinduque**. This consists of **4** page(s) and does not require a manually affixed signature pursuant to R.A. No. 8792. Printed at **Registry of Deeds of Boac, Marinduque**. Requested By: **BEATRIZ P. QUINDOZA**.

Ref. No. : 2022000909 OR No. : 1023557475

Date : 04/13/2022 OR Date : Apr 12 2022

Time : 08:50:55 AM Amt. Paid: 546.70

①



L R A 1096314265