



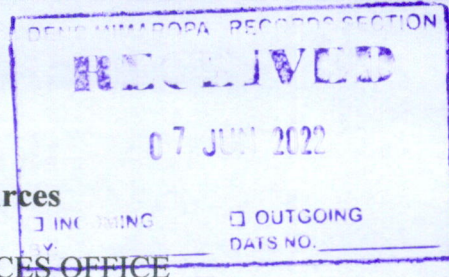
Republic of the Philippines
Department of Environment and Natural Resources
MIMAROPA Region

PROVINCIAL ENVIRONMENT AND NATURAL RESOURCES OFFICE

Bgy. Sta. Monica, Puerto Princesa City, Palawan

Telfax No. (048) 434 - 8791

Email Add: penropalawan@denr.gov.ph



May 30, 2022

MEMORANDUM

FOR : The Regional Executive Director
DENR MIMAROPA Region
1515 L&S Bldg., Roxas Blvd.
Ermita, Manila

: The OIC Regional Director
MGB –MIMAROPA Region
1515 L&S Bldg., Roxas Blvd.
Ermita, Manila

FROM : Provincial Environment and
Natural Resources Officer


SUBJECT : **ONSITE VISIT TO THE PLANNED RELOCATION SITE OF
THE RESIDENTS WITHIN EASEMENT ZONE LOCATED AT
BRGY. OLD GUINLO, TAYTAY, PALAWAN**

Forwarded is the Memorandum dated 16 May 2022 of CENRO Taytay transmitting the attached Memorandum report dated 05 May 2022 of Mr. Francis Jade R. Cometa, MGB embedded assigned at that office relative to the supposedly request for issuance of Geohazard Certificate on Planned Relocation Site for the Residents within Easement Zone located at Brgy. Old Guinlo, Taytay, Palawan.

For your information and consideration.


FELIZARDO B. CAYATOC

RGT/EMU Doc. No. 2022-4413

DENR-PALAWAN
PENRO-RECORDS
RELEASED
By 
Date: MAY 31 2022 22-1344



May 16, 2022

MEMORANDUM

FOR : The OIC, Regional Director
MGB-MIMAROPA Region
1515 L & S. Bldg., Roxas Blvd
Ermita Manila

THRU : The Provincial Environment and
Natural Resources Officer
Sta Monica, Puerto Princesa City

FROM : The Community Environment and
Natural Resources Officer
Taytay, Palawan

SUBJECT : **ONSITE VISIT TO THE PLANNED RELOCATION SITE FOR
THE RESIDENTS WITHIN EASEMENT ZONE LOCATED AT
BARANGAY OLD GUINLO, TAYTAY, PALAWAN**

**DENR PENRO
PALAWAN RECORDS
RECEIVED**
BY: S. c/o: A.A
DATE: 05-25-22 CN 2022-4413

Respectfully forwarded is the memorandum dated May 05, 2020 of Mr. Francis Jade R. Cometa, Science Research Specialist I regarding the onsite visit report to the planned relocation site for the residents within easement zone located at Bgy. Old Guinlo, Taytay, Palawan.

The said onsite visit is conducted per the instruction of CENR Officer on the issuance of a Geohazard Certification.

Attached are the report and geotagged photos.

For information, record and appropriate action.

**DENR CENRO
TAYTAY, PALAWAN
RELEASED**
BY: file
DATE: MAY 18 2022 14/6

ALAN H. VALLE

Cc:

The Regional Executive Director
DENR - MIMAROPA




MEMORANDUM

**FOR : The CENR Officer
Taytay, Palawan**

FROM : THE UNDERSIGNED

**SUBJECT : ONSITE VISIT TO THE PLANNED RELOCATION SITE FOR
THE RESIDENTS WITHIN EASMENT ZONE LOCATED AT
BARANGAY OLD GUINLO, TAYTAY, PALAWAN**

DATE : MAY 05, 2022



Pursuant to Travel Order No. 03-2022-0348, the undersigned conducted an onsite visit on the planned relocation site located at Bgy. Old Guinlo, Taytay, Palawan.

Background Information

On April 20, 2022, the Community Environment and Natural Resources Officer (CENRO) instructed the undersigned to make a geohazard report on the planned relocation site of the residents within easement zone.

Purpose and Scope

The purpose of the activity is to validate the location and gather information necessary for the geohazard certification. This memorandum shall then be forwarded to the Mines and Geosciences Bureau – MIMAROPA for their reference in the issuance of geohazard certification.

The investigation includes ocular inspection of the area and dialogue/interview with the concerned individuals.

Findings and Observation

1. The area is located at Bgy. Old Guinlo, Taytay, Palawan. It is approximately 08 kilometers aerial distance southwest of Taytay town proper and accessible by any land vehicle through a barangay access road connected to Taytay-El Nido National Highway. Based on the Global Positioning System (GPS) reading acquired by Timestamp Camera, the location can be defined by the following coordinates: 10°48'16" north latitude and 119°26'35.02" east longitude.
2. The undersigned conducted onsite visit and ocular inspection of the planned relocation




site in Bgy. Old Guinlo. The said site is a big lot bought by the barangay to be subdivided and to be given to their residents who will be affected by the easement zone.

3. The site is situated at the foot and side of a hill with slopes ranging from gentle to moderately steep. **(Photo 1)**
4. A small creek was also observed adjacent to the relocation site. According to the residents the said creek only flows during rainy seasons and rarely overflows. **(Photo 2)**
5. It was also observed that the relocation site was already occupied by residents.

Comments and Recommendations

1. The concerned government agency authorized to issue Geohazard Certification is the Mines and Geosciences Bureau (MGB). Since the project is located on the Province of Palawan which belongs to MIMAROPA, it is recommended that the Barangay LGU of Old Guinlo shall prepare a request letter for the abovementioned certification to MGB – MIMAROPA.
2. The request will then be endorsed by this office to MGB – MIMAROPA.

For CENRO's information and further actions


FRANCIS JADER R. COMETA
Science Research Specialist II

Cc:

The Regional Executive Director
DENR – MIMAROPA

The Regional Director
Mines and Geosciences Bureau
MIMAROPA Region
7/F DENR Bldg., 1515 Roxas Blvd. Ermita, Manila



Republic of the Philippines
Department of Environment and Natural Resources
Region IV- MIMAROPA
COMMUNITY ENVIRONMENT AND NATURAL RESOURCES OFFICE
5312 Taytay, Palawan

PHOTO DOCUMENTATION



Photo 1: View from the northern side of the relocation site.



Photo 2: Creek adjacent to the relocation site.



Republic of the Philippines
Department of Environment and Natural Resources
Region IV- MIMAROPA
COMMUNITY ENVIRONMENT AND NATURAL RESOURCES OFFICE
5312 Taytay, Palawan

ANNEX 1



Location Map of the Relocation Site