



Republic of the Philippines
Department of Environment and Natural Resources
MIMAROPA REGION
PROVINCIAL ENVIRONMENT AND NATURAL RESOURCES OFFICE
Bgy. Sta. Monica, Puerto Princesa City, Palawan
Telfax No. (048) 434-8791
Email Add: penropalawan@denr.gov.ph

DENR MIMAROPA RECORDS SECTION	
RECEIVED	
09 JUN 2022	
<input type="checkbox"/> INCOMING	<input type="checkbox"/> OUTGOING
BY:	DAYS NO.

May 30, 2022

MEMORANDUM

FOR : The Regional Executive Director
Denr-Mimaropa, 1515 L & S Bldg.
Roxas Blvd., Ermita, Manila

ATTENTION : The OIC-Assistant Regional Director for Technical Services
The Chief, Surveys and Mapping Division

FROM : The Provincial of Environment and
Natural Resources Officer

SUBJECT : **LETTER REQUEST OF MR. SATURNINO H. HABAL, SR. FOR A COPY OF CADASTRAL MAP OF LOT 7726, CAD.841-D SITUATED IN BARANGAY CATABAN, TAYTAY, PALAWAN**

Forwarded is the memorandum from CENRO Taytay, Palawan dated April 8, 2022 along with the letter from Mr. Saturnino H. Habal, Sr. dated March 21, 2022 requesting for a certified copy of cadastral map showing Lot 7726, Cad.841-D

Requested data is not available in this office level hence it is forwarded for consideration.


FELIZARDO B. CAYATOC

Reference No. 2022-3853

DENR-PALAWAN
PENRO-RECORDS
RELEASED
By _____
Date: **MAY 31 2022** CN 22-1339



Republic of the Philippines
Department of Environment and Natural Resources
MIMAROPA REGION
PROVINCIAL ENVIRONMENT AND NATURAL RESOURCES OFFICE
Bgy. Sta. Monica, Puerto Princesa City, Palawan
Telfax No. (048) 434-8791
Email Add: penropalawan@denr.gov.ph

May 30, 2022

MEMORANDUM

FOR : The Regional Executive Director
Denr-Mimaropa, 1515 L & S Bldg.
Roxas Blvd., Ermita, Manila

ATTENTION : The OIC-Assistant Regional Director for Technical Services
The Chief, Surveys and Mapping Division

FROM : The Provincial of Environment and
Natural Resources Officer

SUBJECT : **LETTER REQUEST OF MR. SATURNINO H. HABAL,
SR. FOR A COPY OF CADASTRAL MAP OF LOT 7726,
CAD.841-D SITUATED IN BARANGAY CATABAN,
TAYTAY, PALAWAN**

Forwarded is the memorandum from CENRO Taytay, Palawan dated April 8, 2022 along with the letter from Mr. Saturnino H. Habal, Sr. dated March 21, 2022 requesting for a certified copy of cadastral map showing Lot 7726, Cad.841-D

Requested data is not available in this office level hence it is forwarded for consideration.

Reference No. 2022-3853

FELIZARDO B. CAYATOC
or

DENR-PALAWAN
PENRO-RECORDS
RELEASED

By AP
Date: MAY 31 2022 CH 22-1339



Republic of the Philippines
Department of Environment and Natural Resources
Region IV- MIMAROPA
COMMUNITY ENVIRONMENT AND NATURAL RESOURCES OFFICE
by National Highway, Poblacion, Taytay, Palawan. 5312
Contact Nos./email add: 09121713889 (TNT)/ 09265059335 (TM)/cenrotaytay@denr.gov.ph

April 8, 2022

MEMORANDUM

FOR : The Regional Executive Officer
DENR MIMAROPA
1515 L&S Bldg., Roxas Blvd.,
Ermita, Manila

Attention : Chief, Surveys and Mapping Division

THRU : The Provincial Environment and
Natural Resources Office – Palawan
@ Sta. Monica, Puerto Princesa City

FROM : The Community Environment and
Natural Resources Officer
Taytay-El Nido, Palawan

SUBJECT : **LETTER REQUEST OF MR SATURNINO H. HABAL, SR. FOR
A COPY OF CADASTRAL MAP OF LOT 7726, CAD 841-D
SITUATED IN BARANGAY CATABAN, TAYTAY, PALAWAN**

DENR PENRO
PALAWAN RECORDS
RECEIVED

BY: *[Signature]*
DATE: 05-05-2022 22:3853

Respectfully forwarding is the above subject for your level of action.

Be informed that this lot was thoroughly searched and verified in all available survey records on file. But cannot be found in Cadastral Map of all barangays of Taytay, Palawan.

For information and instructions.

DENR CENRO
TAYTAY, PALAWAN
RELEASED

BY: *[Signature]*
DATE: MAY 02 2022 1278

[Signature]
ALAN L. VALLE

3-21-22

Regional Office MIMAROPA
1575 L+S Building
Roxas Bld. Ermita
Manila


DENR CENRO
TAYTAY, PALAWAN
RECEIVED
3-21-22 1:30

Sir / Madam,

Greeting! In view of this may we
request the cadastres map of lot.
7726 which cannot be found
here in Taytay Palawan Cenro office.

It is already survey by Villames
surveying thru your lot data commutation
which you've given to Mr. Arnold N.
Abayo my cousin, this lot is for Julian
Pagalar name cad 841-D. Cataban

Very truly yours,


SATURNINO H. HARAL SR.

March 21, 2022 CP.# 09066421262



Republic of the Philippines
Department of Environment and Natural Resources
Region IV- MIMAROPA
COMMUNITY ENVIRONMENT AND NATURAL RESOURCES OFFICE
by National Highway, Poblacion, Taytay, Palawan. 5312
Contact Nos./email add: 09121713889 (TNT)/ 09265059335 (TM)/cenrotaytay@denr.gov.ph

April 8, 2022

MEMORANDUM

FOR : The Regional Executive Officer
DENR MIMAROPA
1515 L&S Bldg., Roxas Blvd.,
Ermita, Manila

Attention : Chief, Surveys and Mapping Division

THRU : The Provincial Environment and
Natural Resources Office – Palawan
@ Sta. Monica, Puerto Princesa City

FROM : The Community Environment and
Natural Resources Officer
Taytay-El Nido, Palawan

SUBJECT : **LETTER REQUEST OF MR SATURNINO H. HABAL, SR. FOR
A COPY OF CADASTRAL MAP OF LOT 7726, CAD 841-D
SITUATED IN BARANGAY CATABAN, TAYTAY, PALAWAN**

DENR PENRO
PALAWAN RECORDS
RECEIVED

BY: *[Signature]*
DATE: 05.15.2022 CM 22-3553

Respectfully forwarding is the above subject for your level of action.

Be informed that this lot was thoroughly searched and verified in all available survey records on file. But cannot be found in Cadastral Map of all barangays of Taytay, Palawan.

For information and instructions.

DENR CENRO
TAYTAY, PALAWAN
RELEASED

BY: *[Signature]*
DATE: MAY 02 2022 *[Signature]* 1278

[Signature]
ALAN L. VALLE

3-21-22

Regional Office MIMAROPA
1575 L+S Building
Roxas Bld. Ermita
Manila


DENR CENRO
TAYTAY, PALAWAN
RECEIVED
3-21-22 1:30

Sir / Madam,

Greeting! In view of this may we
request the cadastres map of lot
7726 which cannot be found
here in Taytay Palawan Cenro office.

It is already survey by Villanes
surveying thru your lot data computation
which you've given to Mr. Arnold N.
Abayo my cousin, this lot is for Jubin
Pagalar name cad 841-D. Cataban

Very truly yours,


SATURNINO H. HARAL SR.

March 21, 2022 CP.# 09060421262



April 8, 2022

MEMORANDUM

FOR : The Regional Executive Officer
DENR MIMAROPA
1515 L&S Bldg., Roxas Blvd.,
Ermita, Manila

Attention : Chief, Surveys and Mapping Division

THRU : The Provincial Environment and
Natural Resources Office – Palawan
@ Sta. Monica, Puerto Princesa City

FROM : The Community Environment and
Natural Resources Officer
Taytay-El Nido, Palawan

SUBJECT : **LETTER REQUEST OF MR SATURNINO H. HABAL, SR. FOR
A COPY OF CADASTRAL MAP OF LOT 7726, CAD 841-D
SITUATED IN BARANGAY CATABAN, TAYTAY, PALAWAN**

Respectfully forwarding is the above subject for your level of action.

Be informed that this lot was thoroughly searched and verified in all available survey records on file. But cannot be found in Cadastral Map of all barangays of Taytay, Palawan.

For information and instructions.

DENR CENRO
TAYTAY, PALAWAN
RELEASED

BY:
DATE: MAY 02 2022 1278


ALAN L. VALLE

3-21-22

Regional Office MIMAROPA
1575 L+S Building
Roxas Bld. Ermita
Manila


DENR CENRO
TAYTAY, PALAWAN
RECEIVED
3-21-22 1:30

Sir / Madam,

Greeting! In view of this may we
request the cadastres map of lot
7726 which cannot be found
here in Taytay Palawan Cenro office.

It is already survey by Villanes
surveying thru your lot data commutation
which you've given to Mr. Arnold N.
Abayo my cousin, this lot is for Julian
Pagalar name cad 841-D. Cataban

Very truly yours,


SATURNINO H. HARAL SR.

March 21, 2022 CP.# 89066421262