



Republic of the Philippines  
Department of Environment and Natural Resources  
MIMAROPA Region  
**Provincial Environment And Natural Resources Office**

JUN 01 2022

**MEMORANDUM**

**FOR** : The Regional Executive Director  
DENR MIMAROPA Region  
L&S Bldg. Roxas Boulevard  
Ermita, Manila

**THRU** : The ARD for Technical Services

**FROM** : OIC, PENR Officer

**SUBJECT** : **ACCOMPLISHMENT REPORT ON THE INVENTORY  
OF WATER USERS AND SOURCES WITHIN CENRO  
SABLAYAN, OCCIDENTAL MINDORO  
JURISDICTION.**

Respectfully forwarded is the memorandum dated May 17, 2022 from the CENR Officer of Sablayan, Occidental Mindoro together with pertinent documents relative to the above mentioned subject.

Documents attached:

1. Memorandum from the CENR Officer
2. Memorandum from the Water Resources Utilization Focal
3. Summary of seven (7) water sources inventory report as of May 2022
4. Site verification report
5. GIS generated Location map

For information, evaluation and further instruction.

  
**ERNESTO E. TAÑADA**





Republic of the Philippines  
**Department of Environment and Natural Resources**  
MIMAROPA Region  
**COMMUNITY ENVIRONMENT AND NATURAL RESOURCES OFFICE**  
National Road, Brgy. Sto. Niño, Sablayan, Occidental Mindoro  
E-mail: [cenrosablayan@denr.gov.ph](mailto:cenrosablayan@denr.gov.ph)

May 17, 2022

MEMORANDUM

FOR : The Regional Executive Director  
1515 L & S Bldg., Roxas Boulevard  
Ermita Manila

THRU : The PENR Officer  
Mamburao, Occidental Mindoro

FROM : The CENR Officer

SUBJECT : ACCOMPLISHMENT REPORT ON THE INVENTORY  
OF WATER USERS AND SOURCES WITHIN THE  
JURISDICTION OF CENRO SABLAYAN, OCCIDENTAL  
MINDORO.

**RECORDED**  
Date: 5-17-22  
By: an




We are submitting the report including its pertinent enclosures on the inventory of Water Users and Sources within the administrative jurisdiction of CENRO Sablayan, This Province.

Be informed that the seven (7) establishments surveyed are extracting water minerals without corresponding permit issued by the government, thus it is a clear violation of Section 86 of PD 1067 known as the Water Code of the Philippines. Hence, we recommend that a Notice of Violation against the owner of the establishment be issued.

Attached are pertinent documents relative to the said report.

For your information, evaluation and approval.

**ANASTACIO A. SANTOS**







Republic of the Philippines  
**Department of Environment and Natural Resources**  
MIMAROPA Region  
**COMMUNITY ENVIRONMENT AND NATURAL RESOURCES OFFICE**  
National Road, Brgy. Sto. Niño, Sablayan, Occidental Mindoro  
E-mail: [cenrosablayan@denr.gov.ph](mailto:cenrosablayan@denr.gov.ph)

---

May 16, 2022

**MEMORANDUM**

FOR : The CENR Officer

THRU : The Chief, Regulation and Permitting Section  
The Deputy CENR officer

FROM : The Water Resources Utilization Focal Person

SUBJECT : ACCOMPLISHMENT REPORT ON THE INVENTORY OF WATER  
USERS AND SOURCES WITHIN THE JURISDICTION OF CENRO  
SABLAYAN, OCCIDENTAL MINDORO

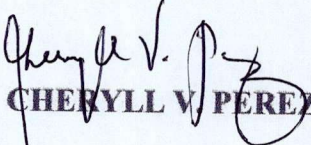
Respectfully submitted is the Accomplishment Report on the inventory of water users and sources within the jurisdiction of CENRO Sablayan, Occidental Mindoro.

Please be informed that the undersigned conducted inspection and inventory within the Municipality of Sablayan, Abra, Mamburao and Sta. Cruz with seven (7) and seven (7) water users and sources respectively. In addition water permit application forms were given to the owner of the establishments for them to accomplish.

The Water users that have been inventoried were observed to be using water without duly approved Water Permit from the National Water Resources Board (NWRB) which is in violation under Section 86 of PD 1067 otherwise known as the Water Code of the Philippines. In this connection, I would recommend for the issuance of Notice of Violation to each proponent.

Attached herewith are the geo-tagged pictures, site verification report, matrix on the summary report and relative location map of water sources.

For your information and record.

  
**CHERYLL V. PEREZ**





Republic of the Philippines  
Department of Environment and Natural Resources  
**COMMUNITY ENVIRONMENT AND NATURAL RESOURCES OFFICE**  
MIMAROPA Region  
Sablayan, Occidental Mindoro


**SUMMARY OF WATER SOURCES WATER PERMIT APPLICATION AS OF MAY 2022**


NO.	NAME OF ESTABLISHMENT	NAME OF OWNER	LOCATION OF WATER SOURCE	GPS COORDINATES		SOURCE OF WATER	NO. OF SOURCES	REMARKS
				LATITUDE	LONGITUDE			
1	M3 FUEL REFILLING STATION	MR. EDDIE C. RODRIGUEZ	Brgy. Pag-asa, Sablayan, Occidental Mindoro	12°55'56"	120°52'54"	Deep well	1	Operating without Water Permit from NWRB. With approved Environmental Compliance Certificate (ECC-R4B-1106-0073) issued June 9, 2011
2	SYTACOR ENTERPRISES Petron Builit Fuel Refilling Station	MRS. JULIET CORTUNA VEILA	National Highway Brgy. Tangkalan, Mamburao, Occidental Mindoro	13°16'36"	120°37'24"	Deep well	1	Operating without Water Permit from NWRB. With approved Environmental Compliance Certificate (ECC-R4B-1106-0073) issued July 8, 2011
3	KRIZZAN COMMERCIAL CENTER	MR. PUCAS INSIGNE PAGUIO	Brgy. Payompon, Mamburao, Occidental Mindoro	13°13'0"	120°36'10"	Deep well	1	Operating without Water Permit from NWRB. With approved Certificate of Non-Coverage (CNC-OL-R4B-1107--0093) issued July 8, 2021
4	M3 FUEL REFILLING STATION	MR. EDDIE C. RODRIGUEZ	National Highway, Brgy. Balao, Abra de Ilog, Occidental Mindoro	13°26'20"	120°43'29"	Deep well	1	Operating without water permit from NWRB
5	M3 FUEL REFILLING STATION	MR. EDDIE C. RODRIGUEZ	National Highway, Brgy. Cabacao, Abra de Ilog, Occidental Mindoro	13°20'20"	120°38'57"	Deep well	1	Operating without water permit from NWRB
6	R FOUR FUEL REFILLING STATION	MR. EDDIE C. RODRIGUEZ	National Highway, Brgy. Mulawin, Sta. Cruz, Occidental Mindoro	13°5'24"	120°42'56"	Deep well	1	Operating without Water Permit from NWRB. Certification that the ECC-4B-169-OCMIN 6280-2004) issued to Mr. Eddie Rodriguez for his Rodri-gas Fuel and refilling station project has been transferred to Mrs. Lydia C. Rodriguez
7	M3 FUEL REFILLING STATION	MR. EDDIE C. RODRIGUEZ	National Highway, Brgy. Pinagturlan, Sta. Cruz Occidental Mindoro	12°59'31"	120°50'2"	Deep well	1	Operating without Water Permit from NWRB. With approved Environmental Compliance Certificate (ECC-4B-165-OCMIN 6280-2007) issued Dec. 19, 2007


Submitted by:

Checked by:


Noted by:

  
**CHERYLL V. PEREZ**  
FR/WRUS, Focal Person

  
**ROLANDO L. MATANGUIHAN**  
LMO III/Chief, RPS

  
**ANASTACIO A. SANTOS**  
CENR Officer





Republic of the Philippines  
Department of Environment and Natural Resources  
MIMAROPA Region  
COMMUNITY ENVIRONMENT AND NATURAL RESOURCES OFFICE

## SITE VERIFICATION REPORT

OWNER: MR. EDDIE C. RODRIGUEZ

MAILING ADDRESS: Brgy. Pag-asa, Sablayan, Occidental Mindoro

TEL.NO.CELL.NO. 0917 929 9417

NAME OF ESTABLISHMENT: M3 FUEL REFILLING STATION

LOCATION OF WATER SOURCE: Brgy. Pag-asa, Sablayan, Occidental Mindoro

GPS COORDINATES: LATITUDE 12° 55' 56" LONGITUDE: 120° 52' 54"

SOURCE OF WATER: DEEPWELL NO. OF SOURCES: 1 PURPOSE OTHER PURPOSES

SOURCE STATUS: ( ) Proposed ( ☒ ) Operational ( ) On-Going Drilling Construction

NAME OF WELL DRILLER (If Applicable) \_\_\_\_\_

MAILING ADDRESS: \_\_\_\_\_

REMARKS: WITH APPROVED ECE - R4B - 11060073 ISSUED June 9, 2011  
OPERATING WITHOUT WATER PERMIT FROM DENR.

VERIFIED BY: CHARLES V. PEREZ  
Signature Over printed Name

Representative: EDDIE C. RODRIGUEZ  
Signature Over printed Name

Position: WRMS, forest person

Position: owner

Office: DENR - CENRO SABLAYAN

Mobile No. 0917 929 9417

Mobile No.: 0975 926 7571



### M3 FUEL REFILLING

Owner: **EDDIE C. RODRIGUEZ**

Brgy. Pag-asa, Sablayan, Occidental Mindoro

Contact No. 09179299617











Republic of the Philippines  
Department of Environment and Natural Resources  
MIMAROPA Region  
COMMUNITY ENVIRONMENT AND NATURAL RESOURCES OFFICE

## SITE VERIFICATION REPORT

OWNER: MRS. JULIET CORTUNA VELA  
MAILING ADDRESS: National Highway, Brgy. Tangkalan, Mamburao, Occidental Mindoro  
TEL.NO.CELL.NO. 09175805328  
NAME OF ESTABLISHMENT: SYTACOR ENTERPRISES PETROL BUILT FUEL RETAIL  
LOCATION OF WATER SOURCE: National Highway, Brgy. Tangkalan, Mamburao, Occidental Mindoro  
GPS COORDINATES: LATITUDE 13° 16' 36" LONGITUDE: 120° 37' 24"  
SOURCE OF WATER: Deepwell NO. OF SOURCES: 1 PURPOSE other purposes  
SOURCE STATUS: ( ) Proposed ( ☒ ) Operational ( ) On-Going Drilling Construction  
NAME OF WELL DRILLER (If Applicable) N/A  
MAILING ADDRESS: \_\_\_\_\_  
REMARKS: Operating without water permit from NWRB, with approved Environmental Compliance Certificate (ECC - R4B - 16040075) issued July 8, 2011.

VERIFIED BY: Charles J. Person  
Signature Over printed Name

Representative: MRS. JULIET CORTUNA VELA  
Signature Over printed Name

Position: WRUS, Field Person  
Office: Denrcsby Shashyan  
Mobile No.: 09359267571

Position: owner  
Mobile No. 09175805328




**SYTACOR ENTERPRISES**

**PETRON BULILIT FUEL REFILLING STATION**

Owner: **MRS. JULIET CORTUNA VELA**

National Highway, Brgy. Tangkalan, Mamburao, Occidental Mindoro

Contact No. 09175805328



*Handwritten signature*




**SYTACOR ENTERPRISES**

**PETRON BULILIT FUEL REFILLING STATION**

Owner: **MRS. JULIET CORTUNA VELA**

National Highway, Brgy. Tangkalan, Mamburao, Occidental Mindoro

Contact No. **09175805328**



*Cheryl D. Perez*



120°37'0"E

120°37'30"E

NAME OF ESTABLISHMENT	NAME OF OWNER	GPS COORDINATES		SOURCE OF WATER	NO. OF SOURCES
		LATITUDE	LONGITUDE		
SYTACOR ENTERPRISES Petron Bulilit Fuel Refilling Station	MRS. JULIET CORTUNA VELA	13°16'36"	120°37'24"	Deep well	1

13°17'0"N

13°16'30"N

120°37'0"E

LOCATION MAP



Tanghalan





Republic of the Philippines  
Department of Environment and Natural Resources  
MIMAROPA Region  
COMMUNITY ENVIRONMENT AND NATURAL RESOURCES OFFICE

## SITE VERIFICATION REPORT

OWNER: PUCAS INSIGNE PAGUW  
MAILING ADDRESS: Brgy. Payumpon, Mamburao, Occ. Mindoro  
TEL.NO.CELL.NO. 09179243818  
NAME OF ESTABLISHMENT: KRIZZAN COMMERCIAL CENTER  
LOCATION OF WATER SOURCE: Dugwell  
GPS COORDINATES: LATITUDE 13° 13' 0" LONGITUDE: 120° 36' 10"  
SOURCE OF WATER: Dugwell NO. OF SOURCES: 1 PURPOSE OTHER USES  
SOURCE STATUS: ( ) Proposed ( ☒ ) Operational ( ) On-Going Drilling Construction  
NAME OF WELL DRILLER (If Applicable) N/A  
MAILING ADDRESS: \_\_\_\_\_  
REMARKS: OPERATING WITHOUT WATER PERMIT FROM DENR. WITH  
APPROVAL CERTIFICATE OF DM-COVERAGE (CNC-OL-P4B-1107-093)  
ISSUED JULY 8, 2021.

VERIFIED BY: CHRYSTAL V. PETER  
Signature Over printed Name

Position: WRUS, FISCAL PERSON  
Office: DENR-CENRO SABLAYAN  
Mobile No.: 09759267571

Representative: PUCAS INSIGNE PAGUW  
Signature Over printed Name

Position: OWNER  
Mobile No. 09179243818



# KRIZZAN COMMERCIAL CENTER

Owner: PUCAS I. PAGUIO

National Road, Brgy. Payompon, Mamburao, Occidental Mindoro

Contact No. 09179243818



*Handwritten signature: Pucan Paguio*



13°13'30"N

13°13'30"N

13°12'30"N

120°38'0"E

120°36'30"E

120°38'0"E


NAME OF ESTABLISHMENT	NAME OF OWNER	GPS COORDINATES		SOURCE OF WATER	NO. OF SOURCES
		LATITUDE	LONGITUDE		
KRIZZAN COMMERCIAL CENTER	MR. PUCAS (NSIGNE PAGUIO)	13°13'0"	120°36'10"	Deep well	1



LOCATION MAP







Republic of the Philippines  
Department of Environment and Natural Resources  
MIMAROPA Region  
COMMUNITY ENVIRONMENT AND NATURAL RESOURCES OFFICE

## SITE VERIFICATION REPORT

OWNER: EDDIE C. RODRIGUEZ  
MAILING ADDRESS: National Highway, Brgy. Balao, Abra de Ilog, Occidental Mindoro  
TEL.NO.CELL.NO. 09179299617  
NAME OF ESTABLISHMENT: M3 Fuel Refill Station  
LOCATION OF WATER SOURCE: Brgy. Balao, Abra de Ilog, Occ. Mind.  
GPS COORDINATES: LATITUDE 13° 26' 20" LONGITUDE: 120° 43' 29"  
SOURCE OF WATER: Deepwell NO. OF SOURCES: 1 PURPOSE OTHER USE  
SOURCE STATUS: ( ) Proposed ( ☒ ) Operational ( ) On-Going Drilling Construction  
NAME OF WELL DRILLER (If Applicable) N/A  
MAILING ADDRESS: \_\_\_\_\_  
REMARKS: OPERATING WITHOUT WATER PERMIT FROM DENR

VERIFIED BY: CITELY V. PEREZ  
Signature Over printed Name

Representative: EDDIE C. RODRIGUEZ  
Signature Over printed Name

Position: WRMS, FORM PERSON  
Office: DENR-CENR SMO/M  
Mobile No.: 09759207571

Position: OWNER  
Mobile No. 0917 9299 617



### M3 FUEL REFILLING STATION

Owner: **EDDIE C. RODRIGUEZ**

Brgy. Balao, Abra de Ilog, Occidental Mindoro


Contact No. 09179299617



*Handwritten signature*



NAME OF ESTABLISHMENT	NAME OF OWNER	GPS COORDINATES	SOURCE OF WATER	NO. OF SOURCES
MA FUEL REPELLING STATION	MR. EDDIE C. RODRIGUEZ	Latitude: 13°26'20" N Longitude: 120°43'29" E	Deep well	1



MAP

SHOWING THE LOCATION OF  
WATER PERMIT APPLICATION


1:10,000



Coordinate System: GCS WGS 1984  
Datum: WGS 1984

LOCATION

Barangay : Balao  
Municipality : Abra de Ilog  
Province : Occidental Mindoro



Prepared

Checked


Verified

JOS. PH. M. MATTEO  
Asst. Chief, GIS Unit

ROLANDO L. MALANGUHAN  
Chief, GIS

ISABELA R. GILMOR  
Chief, GIS Unit





Republic of the Philippines  
Department of Environment and Natural Resources  
MIMAROPA Region  
COMMUNITY ENVIRONMENT AND NATURAL RESOURCES OFFICE

## SITE VERIFICATION REPORT

OWNER: EDDIE ROOMANER  
MAILING ADDRESS: Brgy. Cabacao, Abra de Ilog, Occ. Mind.  
TEL.NO.CELL.NO. 091779299617  
NAME OF ESTABLISHMENT: M3 FUEL REFILLING STATION  
LOCATION OF WATER SOURCE: Brgy. Cabacao, Abra de Ilog, Occ. Mind.  
GPS COORDINATES: LATITUDE 13°20'20" LONGITUDE: 120°38'57"  
SOURCE OF WATER: drivewell NO. OF SOURCES: 1 PURPOSE OTHER USE / WATER  
SOURCE STATUS: ( ) Proposed ( ☒ ) Operational ( ) On-Going Drilling Construction  
NAME OF WELL DRILLER (If Applicable) N/A  
MAILING ADDRESS: \_\_\_\_\_  
REMARKS: Operating without water permit from DENR.

VERIFIED BY: Angela V. Pizarro Representative: EDDIE ROOMANER  
Signature Over printed Name Signature Over printed Name  
Position: WRMS, FUEL person Position: owner  
Office: DENR - COMPTON SABLAYAN Mobile No. 091779299617  
Mobile No.: 09759247571




### M3 FUEL REFILLING STATION

Owner: **EDDIE C. RODRIGUEZ**

Brgy. Cabacao, Abra de Ilog, Occidental Mindoro

Contact No. 09179299617



*Cherry V. Pang*



120°39'0"E

NAME OF ESTABLISHMENT	NAME OF OWNER	GPS COORDINATES		SOURCE OF WATER	NO. OF SOURCES
		LATITUDE	LONGITUDE		
M3 FUEL REFILLING STATION	MR. EDDIE C. RODRIGUEZ	13°20'20"	120°38'57"	Deep well	1

13°20'30"N

Cabacao

120°39'0"E

LOCATION MAP







Republic of the Philippines  
Department of Environment and Natural Resources  
MIMAROPA Region  
COMMUNITY ENVIRONMENT AND NATURAL RESOURCES OFFICE

## SITE VERIFICATION REPORT

OWNER: Mr. EDDIE C. RODRIGUEZ  
MAILING ADDRESS: Bigy. Malawin, Sta. Cruz, Occ. Mindoro  
TEL.NO.CELL.NO. 091779299617  
NAME OF ESTABLISHMENT: P. Fera Fuel Refilling Station  
LOCATION OF WATER SOURCE: Bigy. Malawin, Sta Cruz, Occ. Mindoro  
GPS COORDINATES: LATITUDE 13° 5' 24" LONGITUDE: 120° 42' 54"  
SOURCE OF WATER: Deepwell NO. OF SOURCES: 1 PURPOSE: Other use  
SOURCE STATUS: ( ) Proposed ( ☒ ) Operational ( ) On-Going Drilling Construction  
NAME OF WELL DRILLER (If Applicable) N/A  
MAILING ADDRESS: \_\_\_\_\_  
REMARKS: Operating without water permit from DENR

VERIFIED BY: [Signature]  
Signature Over printed Name

Representative: EDDIE C. RODRIGUEZ  
Signature Over printed Name

Position: WRMS, Feral Person  
Office: Denrcsby02 Sablayan  
Mobile No.: 09759247571

Position: Owner  
Mobile No. 091779299617



## R FOUR REFILLING STATION

Owner: **EDDIE C. RODRIGUEZ**

National Road, Brgy. Mulawin, Sta. Cruz, Occidental Mindoro

Contact No. 09179299617




*George V. Perez*









Republic of the Philippines  
Department of Environment and Natural Resources  
MIMAROPA Region  
COMMUNITY ENVIRONMENT AND NATURAL RESOURCES OFFICE

## SITE VERIFICATION REPORT

OWNER: EDDIE C. RODRIGUEZ  
MAILING ADDRESS: Bar. Pingtulan, Sta. Cruz, Occ. Mind.  
TEL.NO.CELL.NO. 09179299617  
NAME OF ESTABLISHMENT: M3 Fuel Refilling Station  
LOCATION OF WATER SOURCE: Bar. Pingtulan, Sta. Cruz, Occ. Mind.  
GPS COORDINATES: LATITUDE 12°59'31" LONGITUDE: 120°50'2"  
SOURCE OF WATER: Deep Well NO. OF SOURCES: 1 PURPOSE: OTHER USE  
SOURCE STATUS: ( ) Proposed ( ☒ ) Operational ( ) On-Going Drilling Construction  
NAME OF WELL DRILLER (If Applicable) N/A  
MAILING ADDRESS: \_\_\_\_\_  
REMARKS: OPERATING WITH WATER PERMIT FOR USE

VERIFIED BY: Clarence V. Peralta Representative: EDDIE C. RODRIGUEZ  
Signature Over printed Name Signature Over printed Name

Position: WMS, FORM PERSON  
Office: DENR COMD SABLAYAN  
Mobile No.: 09359267571

Position: OWNER  
Mobile No. 09179299617



### M3 FUEL REFILLING STATION

Owner: **EDDIE C. RODRIGUEZ**

Brgy. Pinagturilan, Sta. Cruz, Occidental Mindoro

Contact No. 09179299617



*George V. P. B.*




**M3 FUEL REFILLING STATION**

Owner: **EDDIE C. RODRIGUEZ**

Brgy. Pinagturilan, Sta. Cruz, Occidental Mindoro

Contact No. 09179299617



*Handwritten signature: Jheryl V. P.*



120°50'0"E

NAME OF ESTABLISHMENT	NAME OF OWNER	GPS COORDINATES	SOURCE OF WATER	NO. OF
M3 FUEL REFUELING STATION	MAR. EDUE C. MONDQUEZ	LATITUDE: 12°59'11" N LONGITUDE: 120°50'2" E	Deep well	1



**LEGEND**

Water Permit Application

Road

BRGY. BORY


# LOCATION MAP



## MAP

## SHOWING THE LOCATION OF WATER PERMIT APPLICATION


1:5,000



Coordinate System: GCS WGS 1984  
Datum: WGS 1984

## LOCATION

Barangay : Pinagbutian  
Municipality : Sta Cruz  
Province : Occidental Mindoro



Prepared

JOS. PH. M. MATTEO  
Asst. Chief GIS Unit

Checked

ROLANDO M. ANGLIHAN  
Chief GIS Unit

Verified

ISAIAH S. LIMOD  
Chief GIS Unit