



JUN 07 2022

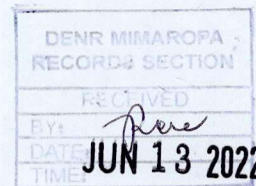
**MEMORANDUM**

**FOR** : The Regional Executive Director  
DENR MIMAROPA Region  
1515 L & S Bldg., Roxas Blvd, Ermita Manila

**THRU** : ARD for Technical Services

**FROM** : The OIC, PENR Officer

**SUBJECT** : **SUBMISSION OF MONITORING AND ASSESSMENT  
REPORT OF CBFM LOCATED AT SO. YAPANG AND SO.  
PALBONG BRGY. BATONG BUHAY, SABLAYAN, OCC.  
MINDORO**



Respectfully forwarded herewith is the memorandum dated May 24, 2022 of CENRO Sablayan, Occidental Mindoro together with pertinent documents relative to the above-mentioned subject.

Documents attached:

1. Summary of monitoring report
2. Geo tagged photos documentation
3. GIS Map
4. Linkages, issues and concerns
5. CBFM Monitoring and Assessment Tool of each PO

For information and record.

**ERNESTO E. TAÑADA**





Republic of the Philippines  
Department of Environment and Natural Resources  
MIMAROPA Region  
**Community Environment And Natural Resources Office**  
So. Balud, Sto. Niño, Sablayan, Occidental Mindoro  
Email: [denrcsby02@gmail.com](mailto:denrcsby02@gmail.com)

May 24, 2022

**MEMORANDUM**

**FOR** : The Regional Executive Director  
DENR, MIMAROPA Region  
Ermita, Manila

**THRU** : The OIC, PENR Officer  
Mamburao, Occidental Mindoro

**FROM** : The CENR Officer

**SUBJECT** : **MONITORING OF COMMUNITY-BASED FOREST  
MANAGEMENT AGREEMENT AT PALBONG  
CBFM ASSOCIATION, INC. SITUATED AT BATONG-  
BUHAY SABLAYAN, OCCIDENTAL MINDORO.**

Submitted is the monitoring and assessment report of Palbong CBFM Association located at So. Palbong Batong-Buhay, Sablayan, Occidental Mindoro including its enclosures for your information, evaluation and further action, if any.

FOR. ANASTACIO A. SANTOS, MPA

**RECORDS**

RECEIVED BY: *[Signature]*

DATE: 5-30-22

RELEASED BY:

DATE: TIME:

**TSO**

TSO 226-6

DATE: 05-20

TIME: 2:07

**TSD**

By-223-4

RECEIVED BY: *[Signature]*

DATE: 05/31/22

TIME: 14:31

**CDS**

142-3

RECEIVED BY: *[Signature]*

DATE: 6/1 TIME:

RELEASED BY:

DATE: TIME:





## **I. INTRODUCTION**

The Community-Based Forest Management (CBFM) is the national strategy for the sustainable development of the country's forest resources and social justice Pursuant to Executive Order No. 236 and Department Administrative Order (DAO) 96-29.

The Community Based Forest Management (CBFM) is the national strategy for the sustainable development of the country's forest resources. This program aims to promote the socio- economic upliftment of forest communities and achieving sustainable development and management of forest resources.

It recognizes the responsible and efficient utilization by organized and empowered local communities based on sound ecological and economic principles can result to sustainable management of forestlands and resources.

The periodic monitoring aims to know the status of the DENR-CARP Projects and other related CBFM activities within their respective areas in compliance with the existing rules and regulations, progress in terms of area development, organizational development and project implementation.

Part of the technical assistance provided to the CBFM partners during the periodic monitoring and assessment is the conduct of a small group of meeting with some BODs members of the association purposely to determine the extent of development undertaken within their respective CBFM areas. The result of the information provided during the meeting including the onsite monitoring and assessment will be the basis in providing them effective recommendations towards sustainable development management of their CBFM areas.

## **II. LEGAL BASIS**

1. Under Executive Order No. 263, the Community Based Forest Management is a national Strategy to ensure sustainable development of the Country's Forestland Resources and providing mechanism for its implementation. Thus, the DENR is mandated to work with Local Government Units (LGUs), People's Organizations (Pos), Non-Government Organizations (NGOs), Religious Groups, Business and Industry sectors and other concerned organizations to ensure that communities are empowered to initiate and achieve the objectives of this Order (Section No. 6)

2. FMB Technical Bulletin No. 20 and Section 18 of DAO 2004-29, also indicates that the CRMF is a strategic plan of the community on how to manage and benefit from the forest resources on a sustainable basis. It describes the community's long term vision, aspirations, commitments, and strategies for the protection, rehabilitation, development, and utilization of forest resources. The CRMF shall provide specific activities for the first five (5) years, which shall serve as the Five Year Work Plan of the Peoples Organization.





### III. MONITORING REPORT OF PO CBFM AREA

#### Palbong CBFM Association, Inc

|                              |  |
|------------------------------|--|
| Name of Peoples Organization | Palbong CBFM Association, Inc.                       |
| Address of PO                | Barangay Batong-Buhay, Sablayan, Occidental Mindoro. |
| PO Chairperson               | Joselito Balbin                                      |
| Registration                 | Security and Exchange Commission                     |
| Registration Number          | A199815108   |
| Date of Registration         | January 7, 1999                                      |
| CBFMA No.                    | RIV-OCCMIN-CBFMA 2000-05                             |
| Date Awarded                 | February 7, 1999                                     |
| Date of Expiration           | February 7, 2024                                     |
| Total Area awarded           | 628.9 Hectares                                       |
| Location of area covered by  | Barangay Batong-Buhay, Sablayan, Occidental Mindoro. |
| Tenurial Instrument          | Community-Based Forest Management Agreement          |

#### PROGRESS REPORT

The Palbong CBFM Association, Inc. is registered at the Securities and Exchange Commission (SEC) on January 7, 1999 under **SEC Registration No. A199815108**. A Community Based Forest Management (CBFMA) issued by the Regional Office in February 7, 1999 and to expire on February 7, 2024 under CBFMA Registration No. **RIV-OCCMIN-CBFMA 2000-05** with 71 registered members.

In CY 2020, the CENRO Sablayan GIS Personnel conducted re-survey the 628.9 hectares awarded to Palbong CBFM Association, Inc. Based on the actual ground verification survey, the CADT of Alangan Mangyan is no longer overlapped with this CBFMA. (Please see attached digitized map for your reference.)

The re-survey team submitted GIS maps in accordance with the FMB Technical Bulletin No. 21-A also known as the guidelines in the Assessment, Re-survey and Mapping of areas covered by CBFMA and other Tenure Agreement.

The livelihood adopted by the community was per household basis like planting of cash crops, banana, corn, rice, camote, coffee, gabi and cassava among others. This community is a recipient of livelihood program under CARP fund. Previous livelihood opportunities such as hog raising, cattle raising are found to be very helpful for the family of each active member of the community. For 2021, the CBFM-CARP funded their Rattan-Based Agro-forestry Development Project (seedling production, nursery establishment and plantation establishment)

Activities in preparation of Community Resource Management Framework (CRMF) was conducted, formulated and for affirmation of the RED. Also, the Five Year Work Plan (FYWP) was already signed by the PENR Officer and was attached on the submitted CRMF at the Regional Office.





Republic of the Philippines  
 Department of Environment and Natural Resources  
 MIMAROPA Region  
**Community Environment And Natural Resources Office**  
 So. Balud, Sto. Niño, Sablayan, Occidental Mindoro  
 Email: [denrcsby02@gmail.com](mailto:denrcsby02@gmail.com)

A refresher course regarding simple book keeping and accounting to both CBFM members and front liners was already conducted during the Organizational Development Skills Enhancement of CBFM Pos held on July 13-14, 2021 at Aroma Hotel and Resort Complex, Barangay San Roque, San Jose Occidental Mindoro

**PROJECT STATUS**

| PROJECT  | TOTAL AREA | YEAR IMPEM ENTED | STATUS  | REMARKS                                  |
|--|------------|------------------|---|--|
| Comprehensive Agrarian Reform Program (CARP) Project | 10 has.    | 2021             | <ul style="list-style-type: none"> <li>• Rattan-Based Agro-forestry Development Project</li> <li>• Continuous monitoring of the CARP plantat maintenance and protection</li> <li>• The awarded (1) one head of carabao under CARP is already 2 heads</li> </ul> | Carabao is under the care of PO Chairman |
| NGP  | 25.32 has  | 2011             | <ul style="list-style-type: none"> <li>• No maintenance and Protection activities undertaken</li> </ul>   | Graduated project                        |
| NGP  | 4.32 has   | 2012             | <ul style="list-style-type: none"> <li>• No maintenance and Protection activities undertaken</li> </ul>   | Graduated project                        |
| NGP  | 30.45 has  | 2013             | <ul style="list-style-type: none"> <li>• No maintenance and Protection activities undertaken</li> </ul>   | Graduated project                        |
| NGP  | 29.41 has  | 2014             | <ul style="list-style-type: none"> <li>• No maintenance and Protection activities undertaken</li> </ul>   | Graduated project                        |
| NGP  | 32.24 has  | 2014             | <ul style="list-style-type: none"> <li>• No maintenance and Protection activities undertaken</li> </ul>   | Graduated project                        |
| NGP  | 0.0341 has | 2014             | <ul style="list-style-type: none"> <li>• No maintenance and Protection activities undertaken</li> </ul>   | Graduated project                        |
| NGP  | 0.0341 has | 2014             | <ul style="list-style-type: none"> <li>• No maintenance and Protection activities undertaken</li> </ul>   | Graduated project                        |





## ISSUES AND CONCERN

Palbong CBFM Association, Inc.

| COMPONENT                                    | ISSUES AND CONCERN  | ACTION TAKEN  | RECOMMENDATIONS  |
|--|---|---|--|
| Environment/ Forestland/ Forest Resources    | Occasional timber poaching and other forest products within CBFM Area   | Advised the PO to conduct continuous foot patrol within the CBFM area and adjacent forest land                  | Coordinate with BLGU/ DENR and conduct CEPA activities with the PO members/ community re: CBFM programs and strict implementation of the existing ENR Policies, Laws, Rules and regulations  |
| Social/ PO and Community                     | Inactive members of the PO members  | Conducted meeting regarding the identification of all inactive members  | Advised the PO Officers to encourage inactive members to actively participate in all the developmental activities, plan and strategies as basis for the renewal of the CBFMA upon expiration |
| Economic/Livelihood/ Enterprises Development | Unstable price of harvested agricultural crops. Also, decreased in the market of product due to the adverse effect of COVID-19 pandemic | Coordinated different private buyers for possible market tie-up.  | Advised PO partner to produce high end quality products, conduct continues value adding schemes and collaborate with other entrepreneurs for possible market tie-ups and online selling      |
| Support Services                             | Formulation of CRMF and Five Year Work Plan   | Submitted Community Resource Management Framework (CRMF) and Five Year Work Plan (FYWP) to the Regional Office. | Strictly adhere with the terms and conditions as stipulated in the CBFM Agreement and existing ENR Laws, Rules and Policies in the development, management and protection of the CBFM area.  |





Republic of the Philippines  
Department of Environment and Natural Resources  
MIMAROPA Region  
**Community Environment And Natural Resources Office**  
So. Balud, Sto. Niño, Sablayan, Occidental Mindoro  
Email: [denrcsby02@gmail.com](mailto:denrcsby02@gmail.com)

Monitored by:

**LILIBETH E. ARIOLA**  
Park Ranger

Prepared by:

**KARREEN D. ALVAREZ**  
Forest Technician II

Reviewed by:

**ARISTON S.J. RAMOS**  
CHIEF EMS



COMMUNITY-BASED FOREST MANAGEMENT  
MONITORING AND ASSESSMENT TOOL FOR CY 2022

REGION: MIMAROPA  
PROVINCE: OCCIDENTAL MINDORO  
CENRO: SABLAYAN  
NUMBER OF CBFM ISSUED: \_\_\_\_\_

DATE: February 23, 2022

ORIGINAL NAME OF PO PER ISSUED CBFM: PALBONG CBFM Association Inc.

☐ RETAINED ☐ RENAMED

If renamed, please specify current name: \_\_\_\_\_

Is the new name supported with resolution and deed of assignment?

CBFM No.: RN-OCCMIN-CBFMA-2010-65 CBFM area: 628.9 hectares

Date Awarded: February 7, 1999 Area Developed: \_\_\_\_\_ has

Location of CBFMA: So. Palbong, Brgy. Baborog-Puhay, Sablayan, Occ. Mindoro

No. of Participants:

Male: 71

Female: 80

☒ All Active  
☐ Majority Active  
☐ Majority Inactive

☒ All Active  
☐ Majority Active  
☐ Majority Inactive

Name of Current PO President: JOSE LITO BALBIN Contact No.: \_\_\_\_\_

PLEASE ANSWER/CHECK APPROPRIATE BOXES:

1. PO Registering Agency:

☐ NONE

☐ SEC

☐ CDA

☒ DOLE

2. PO Registering Status:

☒ Updated

☐ Needs Updating

3. Map of CBFM area:

☒ Updated GIS Generated

☐ Needs Updating

☐ No Map

4. Community Resource Management Framework (CRMF):

☐ Affirmed by Usec

☐ Updated

☒ Needs Updating

☐ None

5. Five Year Work Plan:

☐ Affirmed by Usec

☐ Updated

☒ Needs Updating

☐ None

6. Were CSC issued to individual within CBFM area?

☐ Yes

☒ No

7. Was harvesting of planted species undertaken in the CBFM area?

☐ Yes

☒ No

8. Is there a benefit sharing scheme supported by a PO Resolution?

If Yes, Describe: \_\_\_\_\_

☐ Yes

☐ No

9. Availd project with financial assistance:

☒ Yes

☐ No



☒ CBFM CARP

☒ NGP

Others  
e.g. \_\_\_\_\_

10. Two to three major species planted in the CBFM area:

Forest Trees:

Gmelina  
Mahogany  
Rattan

Fruit Trees:

Cacao langka  
Rambutan banana  
Cashew

Annual crops/Non-Timber/Others:

bamboo  
\_\_\_\_\_  
\_\_\_\_\_

11. Forest Protection strategy/ies:

\_\_\_\_\_  
\_\_\_\_\_  
\_\_\_\_\_

12. Existing Enterprise/Livelihood

PO Managed:

- a. Planting of cash crops, banana,  
corn rice, cacao, coffee, gabi  
b. and cashew  
\_\_\_\_\_  
\_\_\_\_\_

Individual/Family Managed:

- a. hog raising  
\_\_\_\_\_  
b. \_\_\_\_\_  
\_\_\_\_\_

Prepared and Submitted by:

KARREEN D. ALVARO  
FOREST TECHNICIAN II

ATTESTED :




ARISTON ST. RAMOS  
FORESTER II / CHIEF EMS

Noted by:

MARY GRACE C. MOBLES  
FOR II / MONITORING UNIT HEAD

ANASTACIO A. SANTOS  
CENR Officer









MAP SHOWING THE RESURVEYED  
COMMUNITY BASED FOREST  
MANAGEMENT AGREEMENT  
NO. RIV OCCMIN, CBFM 2000-06 OF PALBONG  
CBFM ASSOCIATION INC.

LOCATION

- Sito Palbong  
Barangay Batong Buhay  
Municipality Sablayan  
Province Occidental Mindoro

SCALE : 1:20,000



Coordinate System: WGS 1984 UTM Zone 61N  
Projection: Transverse Mercator  
Datum: WGS 1984

Legend

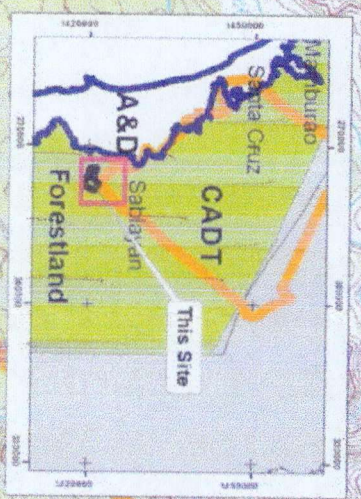
- Corner
- CADT Based on TD
- CBFM Area 628.9 has.
- Forestland

Prepared by:  
**MARIO BERNARDO SALVIO**  
CBA/CAO Operator

Verified by:  
**MERCY A. FLANZA**  
Forester/INRA/Local Person

Attested by:  
**ISAAC A. SUMOD**  
Forester III/ISS

Approved by:  
**CAESAR E. QUIRTE**  
Genr Officer



CADT NO.  
R04-SAB-0309-098

T.D OF CBFM

| CORNER | DIRECTION   | DISTANCE |
|--------|-------------|----------|
| 1      | N 0-52.0 E  | 1036.871 |
| 2      | N 22.7-18 E | 255.239  |
| 3      | S 71.12-0 E | 2218.571 |
| 4      | N 44.45-0 E | 1336.219 |
| 5      | S 53.12-0 E | 1498.487 |
| 6      | S 26.9-0 W  | 1520.747 |
| 7      | S 79.46-0 W | 1271.979 |
| 8      | N 50.4-0 W  | 801.223  |
| 9      | N 75.32-0 W | 714.574  |
| 10     | N 75.36-0 W | 1160.82  |

TIE LINE W89-10°5'17.54-32 W-264.988 to Cor. 01

CBFM NO. RIV-OCCMIN  
CBFM NO.2000-05

Palbong CBFM Association  
Area 628.9 has.

FORESTLAND

T.D OF CADT

| CORNER | DIRECTION   | DISTANCE |
|--------|-------------|----------|
| 1      | N 26-34.0 W | 1748.12  |
| 2      | N 15.27.0 W | 3115.99  |
| 3      | N 68.17.0 W | 3010.18  |
| 4      | N 41.10.0 E | 1385.88  |
| 5      | N 13.56.0 E | 564.87   |
| 6      | N 0.42.0 E  | 528.25   |
| 7      | N 4.29.0 W  | 621.08   |
| 8      | N 40.51.0 W | 517.2    |
| 9      | S 50.53.0 W | 382.07   |
| 10     | N 48.22.0 W | 3108.78  |
| 11     | N 39.42.0 W | 1904.79  |
| 12     | N 55.56.0 W | 1504.34  |
| 13     | S 58.8-0 W  | 771.01   |
| 14     | N 18.55.0 W | 2591.23  |
| 15     | S 37.20.0 W | 371.11   |
| 16     | N 88.56.0 W | 244.75   |
| 17     | N 1.12.0 W  | 1525.08  |
| 18     | N 0.59.0 W  | 2598.15  |
| 19     | N 10.96.0 W | 198.27   |
| 20     | N 44.0-0 W  | 948.69   |
| 21     | S 58.29.0 W | 1037.54  |
| 22     | S 80.52.0 W | 3792.74  |
| 23     | N 78.1-0 W  | 2237.93  |
| 24     | N 2.8-0 W   | 2602.85  |
| 25     | N 5.3-0 E   | 1480.97  |

TIE LINE W89-15°58'48 W-260.86 to Cor. 01

Note: CADT No. R04-SAB-0309-098 was plotted based on its Technical Description Tied at HRW No.6





Republic of the Philippines  
Department of Environment and Natural Resources  
MIMAROPA Region  
**Community Environment And Natural Resources Office**  
So. Balud, Sto. Niño, Sablayan, Occidental Mindoro  
Email: [denrcsby02@gmail.com](mailto:denrcsby02@gmail.com)

May 24, 2022

**MEMORANDUM**

**FOR** : The Regional Executive Director  
DENR, MIMAROPA Region  
Ermita, Manila

**THRU** : The OIC, PENR Officer  
Mamburao, Occidental Mindoro

**FROM** : The CENR Officer

**SUBJECT** : **MONITORING OF COMMUNITY-BASED FOREST  
MANAGEMENT AGREEMENT AT SO. YAPANG  
OUTPOST COMMUNITY BASED-FOREST MANAGEMENT  
ASSOCIATION, INC. SITUATED AT BARANGAY  
BATONG- BUHAY SABLAYAN, OCCIDENTAL  
MINDORO.**

Submitted is the monitoring and assessment report of So. Yapang Outpost Community Based- Forest Management Association located at So. Yapang, Barangay Batong-Buhay, Sablayan, Occidental Mindoro including its enclosures for your information, evaluation and further action, if any.

  
FOR. ANASTACIO A. SANTOS, MPA

|              |       |
|--------------|-------|
| PENRO        |       |
| TSO 278-5    | 8     |
| RECEIVED BY: | 05-20 |
| DATE:        | 2:37  |
| TIME:        |       |

|              |         |
|--------------|---------|
| RECORDS      |         |
| RECEIVED BY: | 8       |
| DATE:        | 5-30-22 |
| TIME:        |         |
| RELEASED BY: |         |
| DATE:        |         |
| TIME:        |         |

|              |          |
|--------------|----------|
| TSO          |          |
| SBY-273-5    | 8        |
| RECEIVED BY: | 05/31/22 |
| DATE:        | 14:31    |
| TIME:        |          |

|              |     |
|--------------|-----|
| CDS          |     |
| 142-2        | 8   |
| RECEIVED BY: | Gen |
| DATE:        | 41  |
| TIME:        |     |
| RELEASED BY: |     |
| DATE:        |     |
| TIME:        |     |





## I. INTRODUCTION

The Community-Based Forest Management (CBFM) is the national strategy for the sustainable development of the country's forest resources and social justice Pursuant to Executive Order No. 236 and Department Administrative Order (DAO) 96-29.

The Community Based Forest Management (CBFM) is the national strategy for the sustainable development of the country's forest resources. This program aims to promote the socio- economic upliftment of forest communities and achieving sustainable development and management of forest resources.

It recognizes the responsible and efficient utilization by organized and empowered local communities based on sound ecological and economic principles can result to sustainable management of forestlands and resources.

The periodic monitoring aims to know the status of the DENR-CARP Projects and other related CBFM activities within their respective areas in compliance with the existing rules and regulations, progress in terms of area development, organizational development and project implementation.

Part of the technical assistance provided to the CBFM partners during the periodic monitoring and assessment is the conduct of a small group of meeting with some BODs members of the association purposely to determine the extent of development undertaken within their respective CBFM areas. The result of the information provided during the meeting including the onsite monitoring and assessment will be the basis in providing them effective recommendations towards sustainable development management of their CBFM areas.

## II. LEGAL BASIS

1. Under Executive Order No. 263, the Community Based Forest Management is a national Strategy to ensure sustainable development of the Country's Forestland Resources and providing mechanism for its implementation. Thus, the DENR is mandated to work with Local Government Units (LGUs), People's Organizations (Pos), Non-Government Organizations (NGOs), Religious Groups, Business and Industry sectors and other concerned organizations to ensure that communities are empowered to initiate and achieve the objectives of this Order (Section No. 6)
2. FMB Technical Bulletin No. 20 and Section 18 of DAO 2004-29, also indicates that the CRMF is a strategic plan of the community on how to manage and benefit from the forest resources on a sustainable basis. It describes the community's long term vision, aspirations, commitments, and strategies for the protection, rehabilitation, development, and utilization of forest resources. The CRMF shall provide specific activities for the first five (5) years, which shall serve as the Five Year Work Plan of the Peoples Organization.





### III. MONITORING REPORT OF PO CBFM AREA

#### So. Yapang Outpost Community Based Forest Manangement Association, Inc.

|                              |   |
|------------------------------|---|
| Name of Peoples Organization | So.Yapang Outpost Community Based Forest Management Association, Inc. |
| Address of PO                | Barangay Batong-Buhay, Sablayan, Occidental Mindoro.                  |
| PO Chairperson               | Annie Reyes   |
| Registration                 | Security and Exchange Commission                                      |
| Registration Number          | 200305601   |
| Date of Registration         | March 6, 2003   |
| CBFMA No.                    | RIV-OCCMIN-CBFM-2002-13   |
| Date Awarded                 | December 18, 2002   |
| Date of Expiration           | December 18, 2027   |
| Total Area awarded           | 237.3 Hectares  |
| Location of area covered by  | Barangay Batong-Buhay, Sablayan, Occidental Mindoro.                  |
| Tenurial Instrument          | Community-Based Forest Management Agreement                           |

#### PROGRESS REPORT

The So.Yapang Outpost Community Based Forest Management Association, Inc. is registered at the Securities and Exchange Commission (SEC) on March 6, 2003 under **SEC Registration No. 200305601**. A Community Based Forest Management (CBFMA) issued by the Regional Office in December 18, 2002 and to expire on December 18, 2027 under CBFMA Registration No. **RIV-OCCMIN-CBFM-2002-13** with 71 registered members.

In CY 2020, the CENRO Sablayan GIS Personnel conducted re-survey the 237.3 hectares awarded to So. Yapang Outpost Community Based Forest Management Association Inc. The re-survey team submitted GIS maps in accordance with the FMB Technical Bulletin No. 21-A also known as the guidelines in the Assessment, Re-survey and Mapping of areas covered by CBFMA and other Tenure Agreement.

The livelihood adopted by the community was per household basis like planting of cash crops, banana, corn, rice, cacao, camote, coffee, gabi and cassava. For 2021, this community is also a recipient of livelihood program under CARP fund, providing them cooking paraphernalia to be used in the production of Banana chips and other available root crops projected to be displayed/sold in the target market place. The Project Cost is Php 180,000.00.

Activities in preparation of Community Resource Management Framework (CRMF) was conducted. Coordination and meeting with the BLGU and CBFM- PO for the scheduling of activities.





Republic of the Philippines  
Department of Environment and Natural Resources  
MIMAROPA Region  
**Community Environment And Natural Resources Office**  
So. Balud, Sto. Niño, Sablayan, Occidental Mindoro  
Email: [denrcsby02@gmail.com](mailto:denrcsby02@gmail.com)

## PROJECT STATUS

| PROJECT  | TOTAL AREA | YEAR IMPLEM ENTED | STATUS   | REMARKS           |
|--|------------|-------------------|--|-------------------|
| Comprehensive Agrarian Reform Program (CARP) Project |            | 2021              | For 2021, this community is also a recipient of livelihood program under CARP fund, providing them cooking paraphernalia to be used in the production of Banana chips and other available root crops projected to be displayed/sold in the target market place.<br><br>The Project Cost is Php 180,000.00. |                   |
| NGP  | 24.186     | 2011              | <ul style="list-style-type: none"><li>No maintenance and Protection activities undertaken</li></ul>  | Graduated project |
| NGP  | 88.109 has | 2014              | <ul style="list-style-type: none"><li>No maintenance and Protection activities undertaken</li></ul>  | Graduated project |

## ISSUES AND CONCERN

### So.Yapang Outpost Community Based Forest Manangement Association, Inc.

| COMPONENT                                 | ISSUES AND CONCERN  | ACTION TAKEN   | RECOMMENDATIONS  |
|---|---|--|--|
| Environment/ Forestland/ Forest Resources | Occasional timber poaching and other forest products within CBFM Area | Advised the PO to conduct continuous foot patrol within the CBFM area and adjacent forest land | Coordinate with BLGU/ DENR and conduct CEPA activities with the PO members/ community re: CBFM programs and strict implementation of the existing ENR Policies, Laws, Rules and regulations  |
| Social/ PO and Community                  | Inactive members of the PO members                                    | Conducted meeting regarding the identification of all inactive members                         | Advised the PO Officers to encourage inactive members to actively participate in all the developmental activities, plan and strategies as basis for the renewal of the CBFMA upon expiration |






Republic of the Philippines  
Department of Environment and Natural Resources  
MIMAROPA Region  
**Community Environment And Natural Resources Office**  
So. Balud, Sto. Niño, Sablayan, Occidental Mindoro  
Email: [denrcsby02@gmail.com](mailto:denrcsby02@gmail.com)

|   |   |   |   |
|---|---|---|---|
| Economic/Livelihood/<br>Enterprises Development | Unstable price of<br>harvested agricultural<br>crops. Also, decreased<br>in the market of<br>product due to the<br>adverse effect of<br>COVID-19 pandemic | Coordinated different<br>private buyers for<br>possible market tie-up.                                    | Advised PO partner to<br>produce high end quality<br>products, conduct<br>continues value adding<br>schemes and collaborate<br>with other entrepreneurs<br>for possible market tie-ups<br>and online selling        |
| Support Services                                | Formulation of CRMF<br>and Five Year Work<br>Plan   | Activities in<br>preparation of<br>Community Resource<br>Management<br>Framework (CRMF)<br>was conducted. | Strictly adhere with the<br>terms and conditions as<br>stipulated in the CBFM<br>Agreement and existing<br>ENR Laws, Rules and<br>Policies in the<br>development, management<br>and protection of the<br>CBFM area. |

Monitored by:

  
**LILIBETH E. ARIOLA**  
Park Ranger

Prepared by:

  
**KARREEN D. ALVAREZ**  
Forest Technician II

Reviewed by:

  
**ARISTON S.J. RAMOS**  
CHIEF EMS



# MONITORING AND ASSESSMENT TOOL FOR CY 2022

REGION: INIMAROPA  
 PROVINCE: OCCEIDENTAL MINDORO  
 CENRO: Sablayan  
 NUMBER OF CBFM ISSUED: RIV-DCCMIN-CBFM-2002-13

DATE: Feb. 24, 2022

ORIGINAL NAME OF PO PER ISSUED CBFM:

Sr. Yapang Outpost CBFM Association

☒ RETAINED

☐ RENAMED

If renamed, please specify current name:

Is the new name supported with resolution and deed of assignment?

CBFM No.: RIV-DCCMIN-CBFM-2002-13 CBFM area: 237.3

Date Awarded: December 18, 2002 Area Developed: \_\_\_\_\_ has

Location of CBFMA: Sr. Yapang, Bating Buhay, Sablayan, Occ. Mindoro

No. of Participants: 51 members

Male: 33

Female: 38

☐ All Active

☒ Majority Active

☐ Majority Inactive

☐ All Active

☒ Majority Active

☐ Majority Inactive

Name of Current PO President: ANIE REYES

Contact No.: \_\_\_\_\_

PLEASE ANSWER/CHECK APPROPRIATE BOXES:

1. PO Registering Agency:

☐ NONE

☒ SEC

☐ CDA

☒ DOLE

2. PO Registering Status:

☒ Updated

☐ Needs Updating

3. Map of CBFM area:

☒ Updated GIS Generated

☐ Needs Updating

☐ No Map

4. Community Resource Management Framework (CRMF):

☐ Affirmed by Usec

☐ Updated

☐ Needs Updating

☒ None

5. Five Year Work Plan:

☐ Affirmed by Usec

☐ Updated

☐ Needs Updating

☒ None

6. Were CSC issued to individual within CBFM area?

☐ Yes

☒ No

7. Was harvesting of planted species undertaken in the CBFM area?

☐ Yes

☒ No

8. Is there a benefit sharing scheme supported by a PO Resolution?

☐ Yes

☒ No

If Yes, Describe:

9. Availd project with financial assistance:

☒ Yes

☐ No



10. Two to three major species planted in the CBFM area:

|               |               |                                 |
|---------------|---------------|---------------------------------|
| Forest Trees: | Fruit Trees:  | Annual crops/Non-Timber/Others: |
| <u>Guava</u>  | <u>Coffee</u> | <u>dragon fruit</u>             |
| _____         | <u>Cacao</u>  | _____                           |
| _____         | <u>Banana</u> | _____                           |

11. Forest Protection strategy/ies: \_\_\_\_\_  
\_\_\_\_\_  
\_\_\_\_\_

12. Existing Enterprise/Livelihood

|             |                            |
|-------------|----------------------------|
| PO Managed: | Individual/Family Managed: |
| a. _____    | a. _____                   |
| _____       | _____                      |
| b. _____    | b. _____                   |
| _____       | _____                      |

Prepared and Submitted by:

KAREN D. ALVAREZ  
FOREST TECHNICIAN II


ARISTON J. RAMOS  
FORESTER II / CHIEF EMS

Noted by:


MARY GRACE C. ROBLES  
FOR. I / MONITORING UNIT HEAD

ANASTACIO A. SANTOS  
CENR Officer










RECTIFIED MAP OF COMMUNITY BASED  
 FOREST MANAGEMENT AGREEMENT  
 NO. RIV OCCMUN CBFM 2002-13 OF  
 YAPANG OUTPOST CBFMASSOCIATION INC.

### LOCATION





Site : Yapang  
 Barangay : Batong bunay  
 Municipality : Sablayan  
 Province : Occidental Mindoro

SCALE 1:20,000



Coordinate System: WGS 1984 UTM Zone 51N  
 Projection: Transverse Mercator  
 Datum: WGS 1984

### Legend


-  Corner
-  CADT Boundary Based on TD
-  CBFM Area 237.3
-  Forestland

Prepared by: **MARIO BARTOLO SALVIO**  
CBO/OS Operator

Attested by: **MERCY A. FIANZA**  
FORESTER, RIV OCCMUN CBFMA

Verified by: **ISMAEL A. SILLIMOD**  
FORESTER/133

Approved by: **CENR OFFICER**



### T.D OF CBFM

| CORNER | DIRECTION    | DISTANCE |
|--------|--------------|----------|
| 1-2    | N 76-36-0 E  | 485.628  |
| 2-3    | N 52-0-0 W   | 199.998  |
| 3-4    | N 83-23-0 E  | 819.713  |
| 4-5    | S 12-0-0 W   | 179.998  |
| 5-6    | S 10-0-0 E   | 249.998  |
| 6-7    | S 8-0-0 W    | 399.997  |
| 7-8    | S 0-58-0 W   | 299.997  |
| 8-9    | S 2-0-0 W    | 735.501  |
| 9-10   | N 74-0-0 E   | 379.397  |
| 10-11  | S 18-47-0 E  | 1091.097 |
| 11-12  | N 73-15-46 W | 800.355  |
| 12-13  | N 33-17-41 W | 1724.53  |
| 13-14  | N 37-38-25 W | 680.455  |
| 14-15  | N 58-55-14 E | 415.076  |

1:2 POINT 1000 W 5:57.14 17 W 1504 94 UNIT

CADT NO.  
R04-SAB-0309-098

CBFM Area  
237.3 has.

CBFM NO.  
2002-13

### T.D OF CADT

| CORNER | DIRECTION   | DISTANCE |
|--------|-------------|----------|
| 1      | N 26 34.8 W | 5748.12  |
| 2      | N 1 57.0 W  | 1115.99  |
| 3      | N 69 11.0 W | 2010.18  |
| 4      | N 41 40.4 E | 1365.66  |
| 5      | N 13 56.0 E | 586.87   |
| 6      | N 0 44.0 E  | 538.29   |
| 7      | N 9 28.0 W  | 671.98   |
| 8      | N 60 51.0 W | 517.2    |
| 9      | S 50 53.0 W | 382.07   |
| 10     | N 48 22.0 W | 1398.26  |
| 11     | N 55 56.0 W | 550.34   |
| 12     | S 58 8.0 W  | 773.01   |
| 13     | N 16 55.0 W | 2591.29  |
| 14     | S 57 20.0 W | 715.21   |
| 15     | N 68 56.0 W | 244.73   |
| 16     | N 1 13.0 W  | 1523.99  |
| 17     | N 0 50.0 W  | 2098.25  |
| 18     | N 10 36.0 W | 196.27   |
| 19     | N 44 0.0 W  | 946.69   |
| 20     | S 56 29.0 W | 1091.54  |
| 21     | S 80 52.0 W | 373.74   |
| 22     | N 28 1.0 W  | 223.93   |
| 23     | N 2 8.0 W   | 2602.85  |
| 24     | N 5 5.6 E   | 1460.97  |
| 25     | N 45 5.0 E  | 6044.6   |
| 26     | N 51 52.0 E | 5107.81  |
| 27     | N 30 38.0 E | 6115.55  |
| 28     | N 74 41.0 E | 5593.66  |
| 29     | S 47 53.0 E | 1347.83  |
| 30     | S 66 6.0 E  | 24456.26 |
| 31     | N 46 35.6 E | 1223.2   |
| 32     | N 39 44.0 E | 1101.81  |
| 33     | S 26 44.0 E | 4207.82  |
| 34     | S 12 51.0 E | 1052.36  |
| 35     | S 48 50.0 E | 841.71   |
| 36     | S 49 7.0 E  | 656.89   |
| 37     | S 14 59.0 E | 1308     |
| 38     | S 27 16.0 W | 1213.98  |
| 39     | S 89 37.0 W | 1633.81  |
| 40     | S 99 43.0 W | 26407.73 |
| 41     | S 96 22.0 W | 4560.35  |
| 42     | S 23 52.0 W | 1724.4   |
| 43     | S 35 45.0 W | 3135.63  |
| 44     | S 50 12.0 W | 4702.5   |
| 45     | S 76 41.0 W | 1109.26  |
| 46     | N 43 40.0 W | 3512.68  |
| 47     | N 3 59.0 E  | 834.98   |
| 48     | N 4 51.0 E  | 1181.23  |
| 49     | N 8 12.0 W  | 1488.6   |
| 50     |             |          |

1:2 POINT 1000 W 5:57.14 17 W 1504 94 UNIT

Note: CADT No. R04-SAB-0309-098 was plotted based on its Technical Description Tied at MRTV No.6





Republic of the Philippines

Department of Environment and Natural Resources

PROVINCIAL ENVIRONMENT AND NATURAL RESOURCES OFFICE

Region IVB - MIMAROPA

JUN 07 2022

## MEMORANDUM

**FOR** : The Regional Executive Director  
DENR MIMAROPA Region  
1515 L & S Bldg., Roxas Blvd, Ermita Manila

**THRU** : ARD for Technical Services

**FROM** : The OIC, PENR Officer

**SUBJECT** : **SUBMISSION OF MONITORING AND ASSESSMENT  
REPORT OF CBFM LOCATED AT SO. YAPANG AND SO.  
PALBONG BRGY. BATONG BUHAY, SABLAYAN, OCC.  
MINDORO**

Respectfully forwarded herewith is the memorandum dated May 24, 2022 of CENRO Sablayan, Occidental Mindoro together with pertinent documents relative to the above-mentioned subject.

### Documents attached:

1. Summary of monitoring report
2. Geo tagged photos documentation
3. GIS Map
4. Linkages, issues and concerns
5. CBFM Monitoring and Assessment Tool of each PO

For information and record.

  
**ERNESTO E. TAÑADA**





Republic of the Philippines  
Department of Environment and Natural Resources  
MIMAROPA Region  
**Community Environment And Natural Resources Office**  
So. Balud, Sto. Niño, Sablayan, Occidental Mindoro  
Email: [denrcsby02@gmail.com](mailto:denrcsby02@gmail.com)

May 24, 2022

**MEMORANDUM**

**FOR** : The Regional Executive Director  
DENR, MIMAROPA Region  
Ermita, Manila

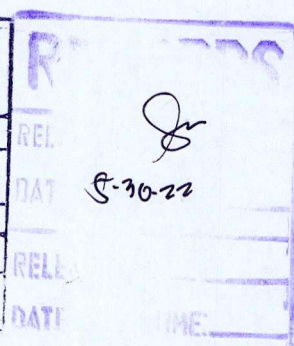



**THRU** : The OIC, PENR Officer  
Mamburao, Occidental Mindoro

**FROM** : The CENR Officer

**SUBJECT** : **MONITORING OF COMMUNITY-BASED FOREST  
MANAGEMENT AGREEMENT AT PALBONG  
CBFM ASSOCIATION, INC. SITUATED AT BATONG-  
BUHAY SABLAYAN, OCCIDENTAL MINDORO.**

Submitted is the monitoring and assessment report of Palbong CBFM Association located at So. Palbong Batong-Buhay, Sablayan, Occidental Mindoro including its enclosures for your information, evaluation and further action, if any.

  
FOR. ANASTACIO A. SANTOS, MPA







## **I. INTRODUCTION**

The Community-Based Forest Management (CBFM) is the national strategy for the sustainable development of the country's forest resources and social justice Pursuant to Executive Order No. 236 and Department Administrative Order (DAO) 96-29.

The Community Based Forest Management (CBFM) is the national strategy for the sustainable development of the country's forest resources. This program aims to promote the socio- economic upliftment of forest communities and achieving sustainable development and management of forest resources.

It recognizes the responsible and efficient utilization by organized and empowered local communities based on sound ecological and economic principles can result to sustainable management of forestlands and resources.

The periodic monitoring aims to know the status of the DENR-CARP Projects and other related CBFM activities within their respective areas in compliance with the existing rules and regulations, progress in terms of area development, organizational development and project implementation.

Part of the technical assistance provided to the CBFM partners during the periodic monitoring and assessment is the conduct of a small group of meeting with some BODs members of the association purposely to determine the extent of development undertaken within their respective CBFM areas. The result of the information provided during the meeting including the onsite monitoring and assessment will be the basis in providing them effective recommendations towards sustainable development management of their CBFM areas.

## **II. LEGAL BASIS**

1. Under Executive Order No. 263, the Community Based Forest Management is a national Strategy to ensure sustainable development of the Country's Forestland Resources and providing mechanism for its implementation. Thus, the DENR is mandated to work with Local Government Units (LGUs), People's Organizations (Pos), Non-Government Organizations (NGOs), Religious Groups, Business and Industry sectors and other concerned organizations to ensure that communities are empowered to initiate and achieve the objectives of this Order (Section No. 6)

2. FMB Technical Bulletin No. 20 and Section 18 of DAO 2004-29, also indicates that the CRMF is a strategic plan of the community on how to manage and benefit from the forest resources on a sustainable basis. It describes the community's long term vision, aspirations, commitments, and strategies for the protection, rehabilitation, development, and utilization of forest resources. The CRMF shall provide specific activities for the first five (5) years, which shall serve as the Five Year Work Plan of the Peoples Organization.





### III. MONITORING REPORT OF PO CBFM AREA

#### Palbong CBFM Association, Inc

|                              |  |
|------------------------------|--|
| Name of Peoples Organization | Palbong CBFM Association, Inc.                       |
| Address of PO                | Barangay Batong-Buhay, Sablayan, Occidental Mindoro. |
| PO Chairperson               | Joselito Balbin                                      |
| Registration                 | Security and Exchange Commission                     |
| Registration Number          | A199815108   |
| Date of Registration         | January 7, 1999                                      |
| CBFMA No.                    | RIV-OCCMIN-CBFMA 2000-05                             |
| Date Awarded                 | February 7, 1999                                     |
| Date of Expiration           | February 7, 2024                                     |
| Total Area awarded           | 628.9 Hectares                                       |
| Location of area covered by  | Barangay Batong-Buhay, Sablayan, Occidental Mindoro. |
| Tenurial Instrument          | Community-Based Forest Management Agreement          |

#### PROGRESS REPORT

The Palbong CBFM Association, Inc. is registered at the Securities and Exchange Commission (SEC) on January 7, 1999 under **SEC Registration No. A199815108**. A Community Based Forest Management (CBFMA) issued by the Regional Office in February 7, 1999 and to expire on February 7, 2024 under CBFMA Registration No. **RIV-OCCMIN-CBFMA 2000-05** with 71 registered members.

In CY 2020, the CENRO Sablayan GIS Personnel conducted re-survey the 628.9 hectares awarded to Palbong CBFM Association, Inc. Based on the actual ground verification survey, the CADT of Alangan Mangyan is no longer overlapped with this CBFMA. (Please see attached digitized map for your reference.)

The re-survey team submitted GIS maps in accordance with the FMB Technical Bulletin No. 21-A also known as the guidelines in the Assessment, Re-survey and Mapping of areas covered by CBFMA and other Tenure Agreement.

The livelihood adopted by the community was per household basis like planting of cash crops, banana, corn, rice, camote, coffee, gabi and cassava among others. This community is a recipient of livelihood program under CARP fund. Previous livelihood opportunities such as hog raising, cattle raising are found to be very helpful for the family of each active member of the community. For 2021, the CBFM-CARP funded their Rattan-Based Agro-forestry Development Project (seedling production, nursery establishment and plantation establishment)

Activities in preparation of Community Resource Management Framework (CRMF) was conducted, formulated and for affirmation of the RED. Also, the Five Year Work Plan (FYWP) was already signed by the PENR Officer and was attached on the submitted CRMF at the Regional Office.





Republic of the Philippines  
Department of Environment and Natural Resources  
MIMAROPA Region  
**Community Environment And Natural Resources Office**  
So. Balud, Sto. Niño, Sablayan, Occidental Mindoro  
Email: [denrcsby02@gmail.com](mailto:denrcsby02@gmail.com)

A refresher course regarding simple book keeping and accounting to both CBFM members and front liners was already conducted during the Organizational Development Skills Enhancement of CBFM Pos held on July 13-14, 2021 at Aroma Hotel and Resort Complex, Barangay San Roque, San Jose Occidental Mindoro

**PROJECT STATUS**

| PROJECT  | TOTAL AREA | YEAR IMPEM ENTED | STATUS  | REMARKS                                  |
|--|------------|------------------|---|--|
| Comprehensive Agrarian Reform Program (CARP) Project | 10 has.    | 2021             | <ul style="list-style-type: none"><li>• Rattan-Based Agro-forestry Development Project</li><li>• Continuous monitoring of the CARP plantat maintenance and protection</li><li>• The awarded (1) one head of carabao under CARP is already 2 heads</li></ul> | Carabao is under the care of PO Chairman |
| NGP  | 25.32 has  | 2011             | <ul style="list-style-type: none"><li>• No maintenance and Protection activities undertaken</li></ul>   | Graduated project                        |
| NGP  | 4.32 has   | 2012             | <ul style="list-style-type: none"><li>• No maintenance and Protection activities undertaken</li></ul>   | Graduated project                        |
| NGP  | 30.45 has  | 2013             | <ul style="list-style-type: none"><li>• No maintenance and Protection activities undertaken</li></ul>   | Graduated project                        |
| NGP  | 29.41 has  | 2014             | <ul style="list-style-type: none"><li>• No maintenance and Protection activities undertaken</li></ul>   | Graduated project                        |
| NGP  | 32.24 has  | 2014             | <ul style="list-style-type: none"><li>• No maintenance and Protection activities undertaken</li></ul>   | Graduated project                        |
| NGP  | 0.0341 has | 2014             | <ul style="list-style-type: none"><li>• No maintenance and Protection activities undertaken</li></ul>   | Graduated project                        |
| NGP  | 0.0341 has | 2014             | <ul style="list-style-type: none"><li>• No maintenance and Protection activities undertaken</li></ul>   | Graduated project                        |





**ISSUES AND CONCERN**

Palbong CBFM Association, Inc.

| COMPONENT                                    | ISSUES AND CONCERN  | ACTION TAKEN  | RECOMMENDATIONS  |
|--|---|---|--|
| Environment/ Forestland/ Forest Resources    | Occasional timber poaching and other forest products within CBFM Area   | Advised the PO to conduct continuous foot patrol within the CBFM area and adjacent forest land                  | Coordinate with BLGU/ DENR and conduct CEPA activities with the PO members/ community re: CBFM programs and strict implementation of the existing ENR Policies, Laws, Rules and regulations  |
| Social/ PO and Community                     | Inactive members of the PO members  | Conducted meeting regarding the identification of all inactive members  | Advised the PO Officers to encourage inactive members to actively participate in all the developmental activities, plan and strategies as basis for the renewal of the CBFMA upon expiration |
| Economic/Livelihood/ Enterprises Development | Unstable price of harvested agricultural crops. Also, decreased in the market of product due to the adverse effect of COVID-19 pandemic | Coordinated different private buyers for possible market tie-up.  | Advised PO partner to produce high end quality products, conduct continues value adding schemes and collaborate with other entrepreneurs for possible market tie-ups and online selling      |
| Support Services                             | Formulation of CRMF and Five Year Work Plan   | Submitted Community Resource Management Framework (CRMF) and Five Year Work Plan (FYWP) to the Regional Office. | Strictly adhere with the terms and conditions as stipulated in the CBFM Agreement and existing ENR Laws, Rules and Policies in the development, management and protection of the CBFM area.  |







Republic of the Philippines  
Department of Environment and Natural Resources  
MIMAROPA Region  
**Community Environment And Natural Resources Office**  
So. Balud, Sto. Niño, Sablayan, Occidental Mindoro  
Email: [denrcsby02@gmail.com](mailto:denrcsby02@gmail.com)

---


Monitored by:

  
**LILIBETH E. ARIOLA**  
Park Ranger



Prepared by:

  
**KARREEN D. ALVAREZ**  
Forest Technician II

Reviewed by:

  
**ARISTON S.J. RAMOS**  
CHIEF EMS







COMMUNITY-BASED FOREST MANAGEMENT  
MONITORING AND ASSESSMENT TOOL FOR CY 2022

REGION: MINAROPA  
PROVINCE: OCCIDENTAL MINDORO  
CENRO: SABLAYAN  
NUMBER OF CBFM ISSUED: \_\_\_\_\_

DATE: February 23, 2022

ORIGINAL NAME OF PO PER ISSUED CBFM: DALBONG CBFM Association Inc.

☐ RETAINED ☐ RENAMED

If renamed, please specify current name: \_\_\_\_\_

Is the new name supported with resolution and deed of assignment?

CBFM No.: RIV-OCCMIN-CBFMA-2000-65 CBFM area: 628.9 hectares

Date Awarded: February 7, 1999 Area Developed: \_\_\_\_\_ has

Location of CBFMA: So. Palbong, Brgy. Bafong-Buhay, Sablayan, Occ. Mindoro

No. of Participants:

Male: 71

Female: 80

☒ All Active  
☐ Majority Active  
☐ Majority Inactive

☒ All Active  
☐ Majority Active  
☐ Majority Inactive

Name of Current PO President: JOSE LITO BALBIN Contact No.: \_\_\_\_\_

PLEASE ANSWER/CHECK APPROPRIATE BOXES:

1. PO Registering Agency:

☐ NONE

☐ SEC

☐ CDA

☒ DOLE

2. PO Registering Status:

☒ Updated

☐ Needs Updating

3. Map of CBFM area:

☒ Updated GIS Generated

☐ Needs Updating

☐ No Map

4. Community Resource Management Framework (CRMF):

☐ Affirmed by Usec

☐ Updated

☒ Needs Updating

☐ None

5. Five Year Work Plan:

☐ Affirmed by Usec

☐ Updated

☒ Needs Updating

☐ None

6. Were CSC issued to individual within CBFM area?

☐ Yes

☒ No

7. Was harvesting of planted species undertaken in the CBFM area?

☐ Yes

☒ No

8. Is there a benefit sharing scheme supported by a PO Resolution?

If Yes, Describe: \_\_\_\_\_

☐ Yes

☐ No

9. Aailed project with financial assistance:

☒ Yes

☐ No



☒ CBFM CARP

☒ NGP

Others

e.g.

10. Two to three major species planted in the CBFM area:

Forest Trees:

Amelina  
Mahogany  
Rattan

Fruit Trees:

Cacao langka  
Rambutan banana  
Cashew

Annual crops/Non-Timber/Others:

bamboo

11. Forest Protection strategy/ies:

12. Existing Enterprise/Livelihood

PO Managed:

- a. Planting of cash crops: banana,  
corn rice, camote, coffee, gabi  
b. and cashew

Individual/Family Managed:

- a. hog raising  
b. \_\_\_\_\_

Prepared and Submitted by:

KAREN D. ALVARO  
FOREST TECHNICIAN II

ATTESTED :

ARISTON ST. RAMOS  
FORESTER II / CHIEF EMS

Noted by:

MARY GRACE C. NOBLES  
FOR. I / MONITORING UNIT HEAD

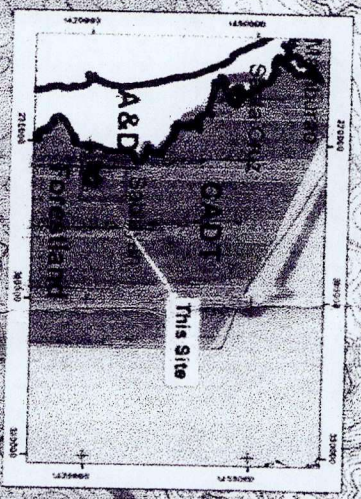
ANASTACIO A. SANTOS  
CENR Officer



# TID OF CADT

| CORNER | DIRECTION   | DISTANCE  | 26 | N 67.9-0-E  | 6,544.6   |
|--------|-------------|-----------|----|-------------|-----------|
| 1      | N 26.34-0-W | 1,748.12  | 27 | N 33.52-0-E | 5,102.81  |
| 2      | N 137.0-W   | 3,115.93  | 28 | N 30.39-0-E | 6,115.55  |
| 3      | N 63.17-0-W | 3,010.18  | 29 | N 74.43-0-E | 5,592.06  |
| 4      | N 61.40-0-E | 13,656.66 | 30 | S 47.52-0-E | 1,147.45  |
| 5      | N 13.56-0-E | 704.87    | 31 | S 66.6-0-E  | 2,443.30  |
| 6      | N 0.42-0-E  | 538.29    | 32 | N 45.15-0-E | 1,273.7   |
| 7      | N 0.29-0-W  | 641.86    | 33 | N 39.44-0-E | 1,104.81  |
| 8      | N 40.51-0-W | 517.2     | 34 | S 35.6-0-E  | 4,207.82  |
| 9      | S 50.52-0-W | 382.07    | 35 | S 32.51-0-E | 1,053.30  |
| 10     | N 48.22-0-W | 1,198.28  | 36 | S 48.19-0-E | 841.71    |
| 11     | N 38.42-0-W | 1,006.73  | 37 | S 49.1-0-E  | 666.89    |
| 12     | N 55.36-0-W | 1,504.34  | 38 | S 27.16-0-W | 1,131.98  |
| 13     | S 38.8-0-W  | 773.03    | 39 | S 14.59-0-E | 1,398     |
| 14     | N 14.55-0-W | 2,531.23  | 40 | S 88.21-0-W | 1,433.61  |
| 15     | S 57.20-0-W | 371.21    | 41 | S 39.49-0-W | 2,010.73  |
| 16     | N 63.36-0-W | 344.73    | 42 | S 46.22-0-W | 4,603.35  |
| 17     | N 1.2-0-W   | 15,25.99  | 43 | S 24.52-0-W | 19,726.41 |
| 18     | N 15.92-0-W | 2,928.25  | 44 | S 25.45-0-W | 3,135.03  |
| 19     | N 10.36-0-W | 396.17    | 45 | S 56.12-0-W | 4,702.5   |
| 20     | N 24.0-0-W  | 948.69    | 46 | S 76.43-0-W | 1,105.26  |
| 21     | S 50.29-0-W | 1,037.54  | 47 | N 43.40-0-W | 3,612.68  |
| 22     | S 80.52-0-W | 3,752.14  | 48 | N 3.58-0-E  | 814.98    |
| 23     | N 49.1-0-W  | 2,237.93  | 49 | N 8.51-0-E  | 1,181.22  |
| 24     | N 2.8-0-W   | 2,100.85  | 50 | N 8.12-0-W  | 1,488.6   |
| 25     | N 5.5-0-E   | 14,909.97 |    |             |           |

CADT NO.  
RO4-SAB-0309-098


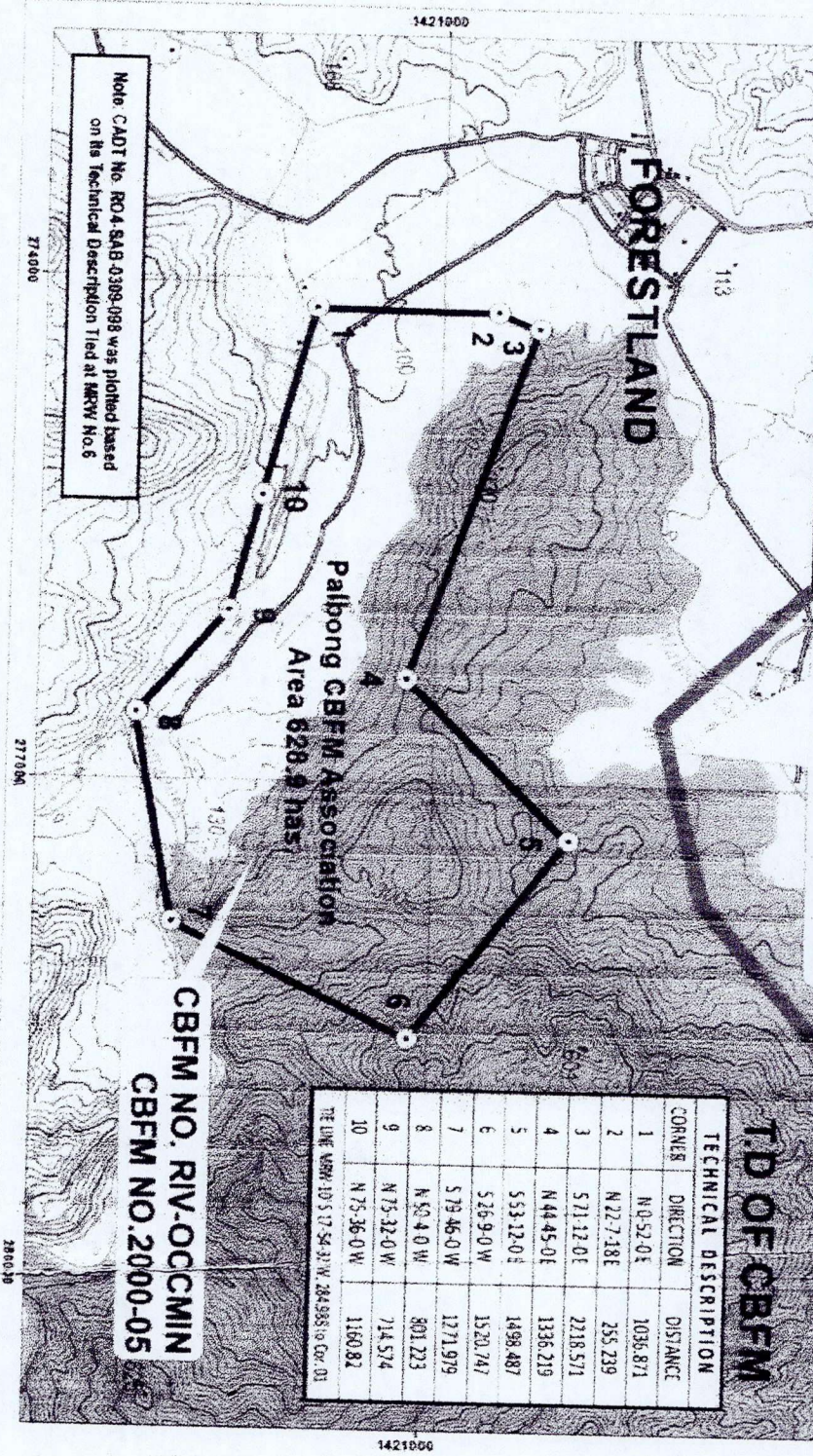


# TID OF CBFM

| CORNER | DIRECTION   | DISTANCE |
|--------|-------------|----------|
| 1      | N 0.52-0-E  | 1036.871 |
| 2      | N 22.7-18-E | 255.239  |
| 3      | S 71.12-0-E | 2218.571 |
| 4      | N 44.45-0-E | 1336.219 |
| 5      | S 53.12-0-E | 1498.487 |
| 6      | S 26.9-0-W  | 1520.747 |
| 7      | S 79.46-0-W | 1271.979 |
| 8      | N 50.4-0-W  | 801.223  |
| 9      | N 75.32-0-W | 714.574  |
| 10     | N 75.36-0-W | 1160.82  |

THE LINE WHEN TID S 17.54-31-W, 26,998.5 to Cor. 01

Note: CADT No. RO4-SAB-0309-098 was plotted based on its Technical Description Tied at ARW No.6



MAP SHOWING THE RESURVEYED  
COMMUNITY BASED FOREST  
MANAGEMENT AGREEMENT  
NO. RIVOCMIN CBFM 2000-06 OF PALBONG  
CBFM ASSOCIATION INC.

## LOCATION

Site: Palbong  
Barangay: Baling Buhay  
Municipality: Sablayan  
Province: Occidental Mindoro

SCALE: 1:20,000



Coordinate System: WGS 1984 UTM Zone 61N  
Projection: Transverse Mercator  
Datum: WGS 1984

## Legend

- Corner
- CADT Based on TD
- CBFM Area 628.9 has.
- Forestland

Prepared by: **MARIO PATRICIO SALVIO**  
C. P. A. Operator

Verified by: **MERIT A. RANZA**  
Forester III, M. A. O. of the SON

Attested by: **ISAAC S. SUMOMO**  
Forester III, ISS

Approved by: **CAESAR E. QUENTE**  
Gen. Officer





Republic of the Philippines  
Department of Environment and Natural Resources  
MIMAROPA Region  
**Community Environment And Natural Resources Office**  
So. Balud, Sto. Niño, Sablayan, Occidental Mindoro  
Email: [denrcsby02@gmail.com](mailto:denrcsby02@gmail.com)

May 24, 2022

**MEMORANDUM**


**FOR** : The Regional Executive Director  
DENR, MIMAROPA Region  
Ermita, Manila

**THRU** : The OIC, PENR Officer  
Mamburao, Occidental Mindoro

**FROM** : The CENR Officer

**SUBJECT** : **MONITORING OF COMMUNITY-BASED FOREST  
MANAGEMENT AGREEMENT AT SO. YAPANG  
OUTPOST COMMUNITY BASED-FOREST MANAGEMENT  
ASSOCIATION, INC. SITUATED AT BARANGAY  
BATONG- BUHAY SABLAYAN, OCCIDENTAL  
MINDORO.**

Submitted is the monitoring and assessment report of So. Yapang Outpost Community Based- Forest Management Association located at So. Yapang, Barangay Batong-Buhay, Sablayan, Occidental Mindoro including its enclosures for your information, evaluation and further action, if any.

  
FOR. ANASTACIO A. SANTOS, MPA

|             |       |
|-------------|-------|
| 150 228-5   |       |
| RECEIVED BY | 05-20 |
| DATE        | 2:37  |

|             |         |
|-------------|---------|
| RECORDS     |         |
| RECEIVED BY | 5-20-22 |
| DATE        |         |
| RELEASED BY |         |
| DATE        |         |

|             |          |
|-------------|----------|
| SBY-223-5   |          |
| RECEIVED BY | 05/31/22 |
| DATE        | 14:31    |

|             |     |
|-------------|-----|
| CDS         |     |
| 142-2       |     |
| RECEIVED BY | Shu |
| DATE        | 6/1 |
| TIME        |     |
| RELEASED BY |     |
| DATE        |     |
| TIME        |     |





## **I. INTRODUCTION**

The Community-Based Forest Management (CBFM) is the national strategy for the sustainable development of the country's forest resources and social justice Pursuant to Executive Order No. 236 and Department Administrative Order (DAO) 96-29.

The Community Based Forest Management (CBFM) is the national strategy for the sustainable development of the country's forest resources. This program aims to promote the socio- economic upliftment of forest communities and achieving sustainable development and management of forest resources.

It recognizes the responsible and efficient utilization by organized and empowered local communities based on sound ecological and economic principles can result to sustainable management of forestlands and resources.

The periodic monitoring aims to know the status of the DENR-CARP Projects and other related CBFM activities within their respective areas in compliance with the existing rules and regulations, progress in terms of area development, organizational development and project implementation.

Part of the technical assistance provided to the CBFM partners during the periodic monitoring and assessment is the conduct of a small group of meeting with some BODs members of the association purposely to determine the extent of development undertaken within their respective CBFM areas. The result of the information provided during the meeting including the onsite monitoring and assessment will be the basis in providing them effective recommendations towards sustainable development management of their CBFM areas.

## **II. LEGAL BASIS**

1. Under Executive Order No. 263, the Community Based Forest Management is a national Strategy to ensure sustainable development of the Country's Forestland Resources and providing mechanism for its implementation. Thus, the DENR is mandated to work with Local Government Units (LGUs), People's Organizations (Pos), Non-Government Organizations (NGOs), Religious Groups, Business and Industry sectors and other concerned organizations to ensure that communities are empowered to initiate and achieve the objectives of this Order (Section No. 6)

2. FMB Technical Bulletin No. 20 and Section 18 of DAO 2004-29, also indicates that the CRMF is a strategic plan of the community on how to manage and benefit from the forest resources on a sustainable basis. It describes the community's long term vision, aspirations, commitments, and strategies for the protection, rehabilitation, development, and utilization of forest resources. The CRMF shall provide specific activities for the first five (5) years, which shall serve as the Five Year Work Plan of the Peoples Organization.





### III. MONITORING REPORT OF PO CBFM AREA

#### So. Yapang Outpost Community Based Forest Management Association, Inc.

|                              |   |
|------------------------------|---|
| Name of Peoples Organization | So.Yapang Outpost Community Based Forest Management Association, Inc. |
| Address of PO                | Barangay Batong-Buhay, Sablayan, Occidental Mindoro.                  |
| PO Chairperson               | Annie Reyes   |
| Registration                 | Security and Exchange Commission                                      |
| Registration Number          | 200305601   |
| Date of Registration         | March 6, 2003   |
| CBFMA No.                    | RIV-OCCMIN-CBFM-2002-13   |
| Date Awarded                 | December 18, 2002   |
| Date of Expiration           | December 18, 2027   |
| Total Area awarded           | 237.3 Hectares  |
| Location of area covered by  | Barangay Batong-Buhay, Sablayan, Occidental Mindoro.                  |
| Tenurial Instrument          | Community-Based Forest Management Agreement                           |

#### PROGRESS REPORT

The So.Yapang Outpost Community Based Forest Management Association, Inc. is registered at the Securities and Exchange Commission (SEC) on March 6, 2003 under **SEC Registration No. 200305601**. A Community Based Forest Management (CBFMA) issued by the Regional Office in December 18, 2002 and to expire on December 18, 2027 under CBFMA Registration No. **RIV-OCCMIN-CBFM-2002-13** with 71 registered members.

In CY 2020, the CENRO Sablayan GIS Personnel conducted re-survey the 237.3 hectares awarded to So. Yapang Outpost Community Based Forest Management Association Inc. The re-survey team submitted GIS maps in accordance with the FMB Technical Bulletin No. 21-A also known as the guidelines in the Assessment, Re-survey and Mapping of areas covered by CBFMA and other Tenure Agreement.

The livelihood adopted by the community was per household basis like planting of cash crops, banana, corn, rice, cacao, camote, coffee, gabi and cassava. For 2021, this community is also a recipient of livelihood program under CARP fund, providing them cooking paraphernalia to be used in the production of Banana chips and other available root crops projected to be displayed/sold in the target market place. The Project Cost is Php 180,000.00.

Activities in preparation of Community Resource Management Framework (CRMF) was conducted. Coordination and meeting with the BLGU and CBFM- PO for the scheduling of activities.





Republic of the Philippines  
Department of Environment and Natural Resources  
MIMAROPA Region  
**Community Environment And Natural Resources Office**  
So. Balud, Sto. Niño, Sablayan, Occidental Mindoro  
Email: [denrcsby02@gmail.com](mailto:denrcsby02@gmail.com)

**PROJECT STATUS**

| PROJECT  | TOTAL AREA | YEAR IMPEM ENTED | STATUS   | REMARKS           |
|--|------------|------------------|--|-------------------|
| Comprehensive Agrarian Reform Program (CARP) Project |            | 2021             | For 2021, this community is also a recipient of livelihood program under CARP fund, providing them cooking paraphernalia to be used in the production of Banana chips and other available root crops projected to be displayed/sold in the target market place.<br><br>The Project Cost is Php 180,000.00. |                   |
| NGP  | 24.186     | 2011             | <ul style="list-style-type: none"><li>No maintenance and Protection activities undertaken</li></ul>  | Graduated project |
| NGP  | 88.109 has | 2014             | <ul style="list-style-type: none"><li>No maintenance and Protection activities undertaken</li></ul>  | Graduated project |

**ISSUES AND CONCERN**

**So.Yapang Outpost Community Based Forest Manangement Association, Inc.**

| COMPONENT                                 | ISSUES AND CONCERN  | ACTION TAKEN   | RECOMMENDATIONS  |
|---|---|--|--|
| Environment/ Forestland/ Forest Resources | Occasional timber poaching and other forest products within CBFM Area | Advised the PO to conduct continuous foot patrol within the CBFM area and adjacent forest land | Coordinate with BLGU/ DENR and conduct CEPA activities with the PO members/ community re: CBFM programs and strict implementation of the existing ENR Policies, Laws, Rules and regulations  |
| Social/ PO and Community                  | Inactive members of the PO members                                    | Conducted meeting regarding the identification of all inactive members                         | Advised the PO Officers to encourage inactive members to actively participate in all the developmental activities, plan and strategies as basis for the renewal of the CBFMA upon expiration |







Republic of the Philippines  
Department of Environment and Natural Resources  
MIMAROPA Region  
**Community Environment And Natural Resources Office**  
So. Balud, Sto. Niño, Sablayan, Occidental Mindoro  
Email: [denrcsby02@gmail.com](mailto:denrcsby02@gmail.com)

|   |   |   |   |
|---|---|---|---|
| Economic/Livelihood/<br>Enterprises Development | Unstable price of<br>harvested agricultural<br>crops. Also, decreased<br>in the market of<br>product due to the<br>adverse effect of<br>COVID-19 pandemic | Coordinated different<br>private buyers for<br>possible market tie-up.                                    | Advised PO partner to<br>produce high end quality<br>products, conduct<br>continues value adding<br>schemes and collaborate<br>with other entrepreneurs<br>for possible market tie-ups<br>and online selling        |
| Support Services                                | Formulation of CRMF<br>and Five Year Work<br>Plan   | Activities in<br>preparation of<br>Community Resource<br>Management<br>Framework (CRMF)<br>was conducted. | Strictly adhere with the<br>terms and conditions as<br>stipulated in the CBFM<br>Agreement and existing<br>ENR Laws, Rules and<br>Policies in the<br>development, management<br>and protection of the<br>CBFM area. |

Monitored by:

  
**LILIBETH E. ARIOLA**  
Park Ranger

Prepared by:

  
**KARREEN D. ALVAREZ**  
Forest Technician II

Reviewed by:

  
**ARISTON S.J. RAMOS**  
CHIEF EMS



# MONITORING AND ASSESSMENT TOOL FOR CY 2022

REGION: MIMAROPA  
 PROVINCE: Occidental Mindoro  
 CENRO: Sablayan  
 NUMBER OF CBFM ISSUED: RIV-DCCMIN-CBFM-2002-13

DATE: Feb. 24, 2022

ORIGINAL NAME OF PO PER ISSUED CBFM: Sr. Yapang OutPost CBFM Association

☒ RETAINED

☐ RENAMED

If renamed, please specify current name:

Is the new name supported with resolution and deed of assignment?

CBFM No.: RIV-DCCMIN-CBFM-2002-13 CBFM area: 237.3

Date Awarded: December 18, 2002 Area Developed: \_\_\_\_\_ has

Location of CBFMA: Sr. Yapang, Bating Buhay, Sablayan, Occ. Mindoro

No. of Participants: 91 members

Male: 33

Female: 38

☐ All Active

☒ Majority Active

☐ Majority Inactive

☐ All Active

☒ Majority Active

☐ Majority Inactive

Name of Current PO President: ANIE REYES Contact No.: \_\_\_\_\_

## PLEASE ANSWER/CHECK APPROPRIATE BOXES:

### 1. PO Registering Agency:

☐ NONE

☒ SEC

☐ CDA

☒ DOLE

### 2. PO Registering Status:

☒ Updated

☐ Needs Updating

### 3. Map of CBFM area:

☒ Updated GIS Generated

☐ Needs Updating

☐ No Map

### 4. Community Resource Management Framework (CRMF):

☐ Affirmed by Usec

☐ Updated

☐ Needs Updating

☒ None

### 5. Five Year Work Plan:

☐ Affirmed by Usec

☐ Updated

☐ Needs Updating

☒ None

### 6. Were CSC issued to individual within CBFM area?

☐ Yes

☒ No

### 7. Was harvesting of planted species undertaken in the CBFM area?

☐ Yes

☒ No

### 8. Is there a benefit sharing scheme supported by a PO Resolution?

☐ Yes

☒ No

If Yes, Describe:

### 9. Aailed project with financial assistance:

☒ Yes

☐ No



## 10. Two to three major species planted in the CBFM area:

Forest Trees:

Gmelina

Fruit Trees:

CoffeeCacaoBanana

Annual crops/Non-Timber/Others:

dragon fruit

## 11. Forest Protection strategy/ies:

## 12. Existing Enterprise/Livelihood

PO Managed:

a. \_\_\_\_\_

b. \_\_\_\_\_

Individual/Family Managed:

a. \_\_\_\_\_

b. \_\_\_\_\_

Prepared and Submitted by:

KARREEN D. AWAREZ  
FOREST TECHNICIAN II

ARISTON SJ. BAMBAC  
FORESTER II / CHIEF EMS

Noted by:

MARY GEORGE C. POBLES  
FOR. I / MONITORING UNIT HEAD

ANASTACIO A. SANTOS  
CENR Officer



