




Republic of the Philippines  
Department of Environment and Natural Resources

MIMAROPA Region

**PROVINCIAL ENVIRONMENT AND NATURAL RESOURCES OFFICE**

Mamburao, Occidental Mindoro

MAY 31 2022



**MEMORANDUM**

**FOR** : The Regional Executive Director  
DENR MIMAROPA Region  
1515 L&S Bldg, Roxas, Blvd.,  
Ermita, Manila

**THRU** : The ARD for Technical Services

**FROM** : The OIC, PENR Officer

**SUBJECT** : **PROGRESS REPORT ON MAINTENANCE OF  
MONUMENTS IN THE CORNERS**

Forwarded is the memorandum dated April 29, 2022 which was received May 27, 2022 regarding progress report on Maintenance of Monuments in the corners of Mts. Iglit-Baco Natural Park (MIBNP) under Demarcation of Boundaries for Legislated Protected Areas with the performance indicator of maintenance of monuments/signages within Mts. Iglit-Baco Natural Park (MIBNP) for CY 2022.

The MIBNP-PAMO activities includes cleaning, repainting and removing of vines around the monuments. Likewise, currently the Protected Area Management Office of Mounts Iglit-Baco Natural Park (PAMO-MIBNP) completed the repair and maintenance of three (3) corners of the PA. Attached herewith is the location map of monuments and geotagged pictures.

For information and record.

  
**ERNESTO E. TAÑADA**

TSD-CDS5/31/2022

Copy furnished:

1. Planning Section

So. Pag-asa, Brgy. Payompon, Mamburao, Occidental Mindoro  
Email: tsdocemin04@gmail.com





Republic of the Philippines  
Department of Environment and Natural Resources  
MIMAROPA Region  
Provincial Environment and Natural Resources Office  
**MOUNTS IGLIT-BACO NATURAL PARK**  
**PROTECTED AREA MANAGEMENT OFFICE**

April 29, 2022

**MEMORANDUM**

FOR : The Regional Executive Director  
DENR MIMAROPA Region  
1515 L&S Bldg., Roxas Blvd., Ermita, Manila

THRU : The PENR Officer  
Mamburao, Occidental Mindoro

FROM : The Protected Area Superintendent  
Mts. Iglit-Baco Natural Park

SUBJECT : **PROGRESS REPORT ON MAINTENANCE OF MONUMENTS IN THE CORNERS OF MTS. IGLIT-BACO NATURAL PARK (MIBNP) UNDER DEMARCATION OF BOUNDARIES FOR LEGISLATED PROTECTED AREAS AS OF APRIL 27, 2022**



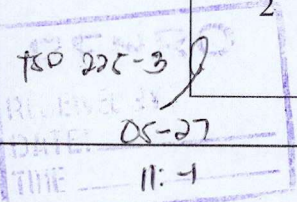
Submitting herewith the accomplishment report of the Mts. Iglit-Baco Natural Park-Protected Area Management Office (MIBNP-PAMO) on the Maintenance of Monuments in the corners of Mts. Iglit-Baco Natural Park under Demarcation of Boundaries for Legislated Protected Areas with the performance indicator of maintenance of monuments/signages within Mts. Iglit-Baco Natural Park for C.Y 2022.

The monuments shall function as a public notification for legal and regulatory purposes and at the same time serves as the primary corners of Mts. Iglit-Baco Natural Park in the aid to its legislation pursuant to RA 11038 (ENIPAS Act of 2018).

The MIBNP-PAMO activities included are cleaning, repainting and removing of grass around the monuments to restore and maintain the monuments so that people who arrive in the area can quickly see and recognize them.

Currently, the Protected Area Management Office completed the repair and maintenance of three (3) corners of MIBNP as listed below:

Corner	Location	Coordinates	Altitude (masl)	Remarks
1	Brgy. Malpalon, Calintaan, Occidental Mindoro	12°36'47.00"N 120°58'60.00"E	28	Repainted/Cleaned
2	Brgy. Burgos, Sablayan, Occidental Mindoro	12°39'24.00"N 121° 0'10.00"E	450	Repainted








Republic of the Philippines  
**Department of Environment and Natural Resources**  
MIMAROPA Region  
Provincial Environment and Natural Resources Office  
**MOUNTS IGLIT-BACO NATURAL PARK**  
**PROTECTED AREA MANAGEMENT OFFICE**

3	Brgy. San Francisco, Sablayan, Occidental Mindoro	12°51'48.00"N 121° 0'50.00"E	875	Repainted/Cleaned
---	---	---------------------------------	-----	-------------------

Attached also is the map and geotagged photos taken during the activity for your reference

For your information and record.

  
**DIOSEADO D. TORRADO**





Republic of the Philippines  
Department of Environment and Natural Resources  
MIMAROPA Region  
Provincial Environment and Natural Resources Office  
**MOUNTS IGLIT-BACO NATURAL PARK**  
**PROTECTED AREA MANAGEMENT OFFICE**

A. Location Map of Monuments in the corners of Mts. Iglit-Baco Natural Park

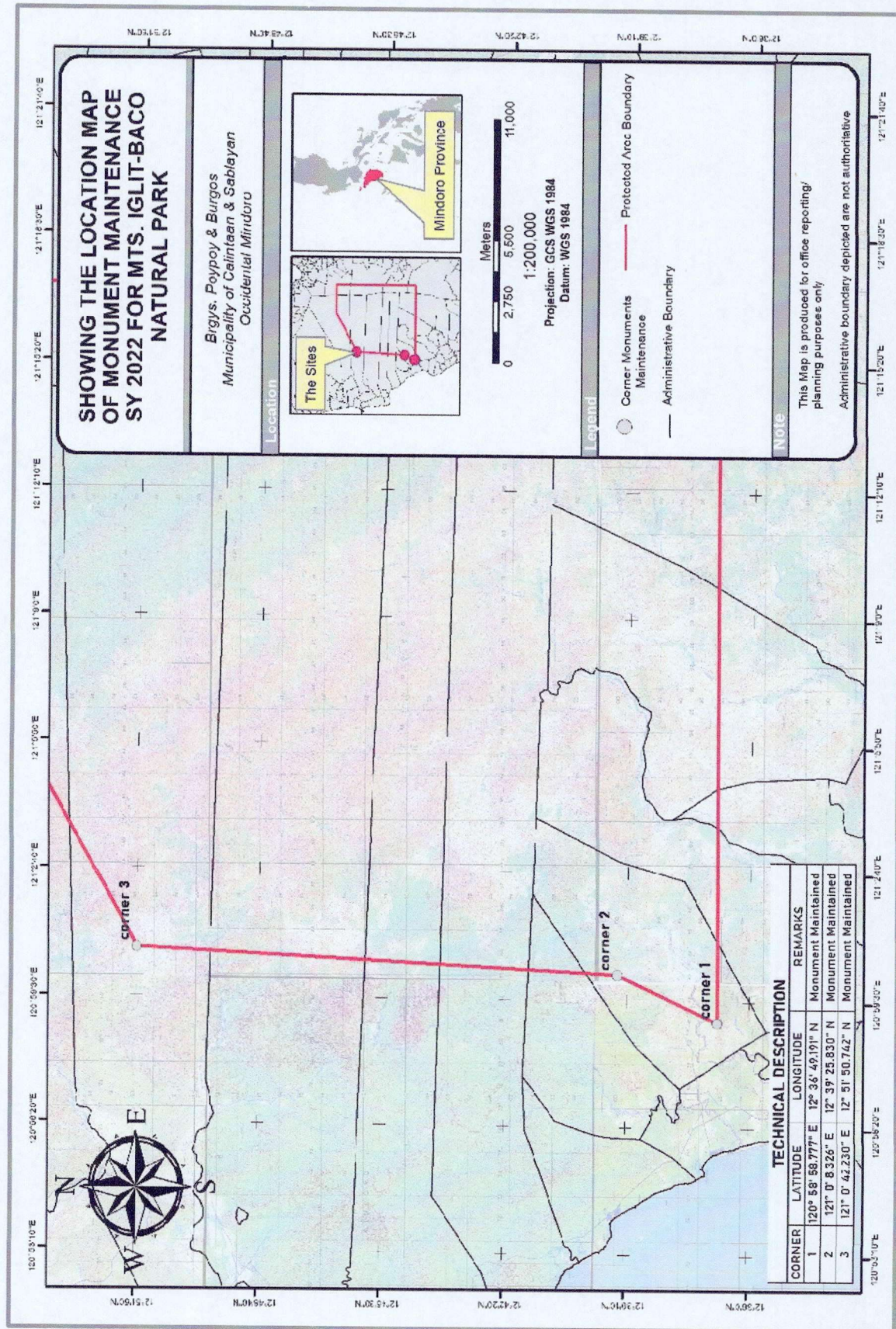


Figure 1. Map showing the Locations of Maintenance Activity for  
Mts. Iglit-Baco Natural Park





B. Geotagged Photos



Figure 2. Repainting and Minor repairs of monument in Corner 1.





Republic of the Philippines  
Department of Environment and Natural Resources  
MIMAROPA Region  
Provincial Environment and Natural Resources Office  
**MOUNTS IGLIT-BACO NATURAL PARK**  
**PROTECTED AREA MANAGEMENT OFFICE**




Figure 3 . Minor repairs and maintenance of monument in Corner 2.





Figure 4. Minor repairs and maintenance of monument in Corner 3.