




Republic of the Philippines
Department of Environment and Natural Resources
MIMAROPA Region
PROVINCIAL ENVIRONMENT AND NATURAL RESOURCES OFFICE
Bgy. Sta. Monica, Puerto Princesa City, Palawan
Telfax No. (048) 434 - 8791
Email Add: penropalawan@denr.gov.ph



May 31, 2022

MEMORANDUM

FOR : The Regional Executive Director
DENR MIMAROPA Region
1515 L & S Bldg., Roxas, Blvd., Ermita, Manila

THRU : The Assistant Regional Director
for Technical Services

FROM : The Provincial Environment and
Natural Resources Officer


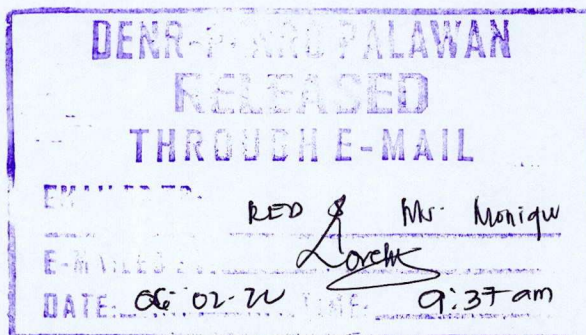
SUBJECT : **PROGRESS REPORT OF TFBBS AS OF MAY 25, 2022**

Respectfully submitted is the progress report of the Task Force Build Back Better (TFBBB) as of May 25, 2022 consisting reports from CENROs of Roxas and Taytay, Palawan. Further, CENRO Puerto Princesa has no submitted report (*Please find attached detailed progress report*).

For information and record.


FELIZARDO B. CAYATOC

Copy Furnished:
File/2022-014ACG/MES Doc. Ref. No. 2022-4710



PROGRESS REPORT (DENR PENRO PALAWAN)
As of May 25, 2022

ASPECT	TUBBATAHA REEFS NATURAL PARK (No Update As of May 25, 2022)	CENRO PUERTO PRINCESA CITY (No Update As of May 25, 2022)	CENRO ROXAS, PALAWAN (As of May 26, 2022)	CENRO TAYTAY, PALAWAN (As of May 25, 2022)	REMARKS
A. Lifeline/Basic Utilities/Essentials					
1. Water Supply (%)			1) Roxas 100% 2) San Vicente 100% 3) Dumaran 100% 4) Araceli 100%	Continuous supply of water in the Municipalities of Taytay and El Nido, Palawan	% Improvement
2. Electric Power (%)			1) Roxas 100% 2) San Vicente 100% 3) Dumaran 100% 4) Araceli 100%	Electricity supply in the Municipalities of Taytay and El Nido was totally restored	% Improvement
3. Telecommunication (%)			1) Roxas 100% 2) San Vicente 100% 3) Dumaran 100% 4) Araceli 100%	Smart and Globe teleco were already restored	% Improvement
4. Roads (%)			1) Roxas 100% 2) San Vicente 100% 3) Dumaran 100% 4) Araceli 100%	Road networks within the jurisdiction of CENRO Taytay are already passable and cleared from felled trees.	% Improvement

B. Inventory of Damages/Continuing Inventory				
1. Household and families affected (No.)			(Remarks: Per coordination made to the LGUs concern reveals that assessment is still on going)	Based on the data provided by the PDRRMC, a total of 20,933 families were affected by the typhoon (Rectified and corrected data)/
			Based on the data provided by PDRRMC, a total of 686 families were affected by the typhoon (Rectified and corrected data)	
2) Government buildings and facilities partially damaged (No.)			(Remarks: Per coordination made to the LGUs concern reveals that assessment is still on going)	Based on the data provided by PDRRMC, a total of 686 families were affected by the typhoon (Rectified and corrected data)
			10 Government buildings and facilities partially damaged in Taytay including hospital and Barangay covered court plus 19 school buildings (Elem School and National High School)/	
			5 school buildings partially damaged in El Nido	
3) Residential houses partially damaged (No.)			(Remarks: Per coordination made to the LGUs concern reveals that assessment is still on going)	A total of 11,365 houses were damaged in Taytay, Palawan composed of 1,272 totally damaged and 10,093 partially damaged and 10, 093 partially damaged houses.
				A total of 744 houses damaged in El Nido, Palawan composed of 24 totally damaged houses and 720 partially damaged houses
4) Inventory of Fallen/uprooted trees				
a. In public land/public			3,438 pcs./2,111.21cu.m	Issued Recovery Permit to 41

places in lowland/built-up areas/city/town centers and adjacent areas			(remarks: subject for bucking/slicing and hauling)	individuals for 704 trees mostly planted and fruit trees with volume of 218.296 cu.m. or 55,447.184 board feet	
b. In coastal areas (mangroves)			244 pcs./81.32 cu.m (Remarks: Subject for bucking/slicing and hauling)	<p>❖ Data from MSPLS as of May 25, 2022: 5360.654 cubic meters in Eleven (11) Barangays within MSPLS and 90.46 cubic meters in Three (3) Barangays outside MSPLS.</p> <p>Estimated damage in mangrove forest accounts to 0.297614 Ha (in Barangay Tumbod, Taytay) based on GIS generated data using drone shots.</p>	
c. In Forestland in Upland Hills and Mountains (natural/planted)			4,336 pc./ 4,682.42 cu.m(Remarks: Subject for bucking/slicing and hauling)	<p>The actual inventoried fallen/uprooted trees in Barangay Bantulan and Pularaquen, Taytay outside protected Area accounts to 329 pcs. Or 90.46 cu.m with 90 poles affected/</p> <p>An estimated total of 2,297.311708 Hectares was damaged by typhoon Odette based on Drone shots in Barangays Bantulan, Maytegued, Paly and Baras, Taytay, Palawan.</p>	
d. Protected Areas				The actual inventoried fallen/uprooted trees in Barangays Bato, Talog, Libertad, Paglaum,	

				Calawag, abongan and Poblacion,, cataban and liminangcong all within MSPLS accounts to 4, 959 pcs. Or 5,360.654 cu.m with 1,599 poles recorded in Barangay Poblacion./	
			(Remarks: most plant observed to be stuned (below 10 cm dbh). Majority of recoverable timbers are utilized by local community before assessment with uprooted stumps as evidence.)	The estimated area of 9, 467.306423 damaged by Typhoon Odette in Barangay Abongan,Alacalian, Alimanguan (portion), Banbanan, Bato, Calawag, Cataban, Liberatad, Paglaun, Pamantolon, Pancol, Poblacion, San Jose, Talog and Tumbod, Liminangcong, New Guinlo, Old Guinlo all within MSPLS. (Remarks: the conduct of inventory in the said barangays were already completed except in Liminangcong and Pancol that is still on-going)	
e. Established National Greening Program plantations					
f. Wood recovery Permit (wtp)					
f.1 issued by CENRO			288 pcs./58.95 cu.m (Remarks: issued to twenty		

				two (22) individuals) 21 pcs/60.82 cu.m (Remarks: issued to three (3) individual)		
f.2 Issued by CENRO						
1) Coral Reef Assessment						
a. Wall Street Site near MB WS no. 1 in the North Atoll						
b. Newly established fish and benthos monitoring station (Station 5A) in the southwest of South Atoll						
c. In Kook, located at the northwestern part of South Atoll						
C. Status of Evacuation Centers Established						
1. Number of evacuation centers established					31 Evacuation Centers established in Taytay, Palawan/ 30 Evacuation Centers established in El Nido, Palawan	
2. Location				1) ROXAS: Abaroan, Rizal, New Cuyo, Salvacion, San Miguel, Jolo, Tinitian, Mendoza, San Isidro, Tumarbong, Taradungan, Bagong Bayan, Nicanor Zabala, Tagumpay, Dumarao, Malcampo, San Jose, Minara, Tinitian & San nicolas	<ul style="list-style-type: none"> In Taytay, Palawan-(1) Abongan;(2)Alacalian;(3)Bato;(4)Banbanan;(5)Batas;(6)Busybees;(7)Biton;(8)Bantulan;(9)Calawag;(10)Casian;(11)Cataban;(12)Debanggan;(13)Depla;(14)Libertad;(15)Liminangcong;(16)Maytagued;(17)Minapla;(18)NewGuinlo;(19)OldGuinlo;(20)Paglaum;(

			<p>2) SAN VICENTE: Port Barton, Caruray, Poblacion, New Agutaya, San Isidro, Kendeng, Binga, New Canipo, Sto. Nino & Alimungan</p> <p>3) DUMARAN: Bohol, Bacao, Calasag, Poblacion, San Juan, Catep, Magsaysay, Sta. Teresita, Sta. Maria, Tanatanaon, Culasian, Danleg, Sto. Tomas, Itangil, Ilian, Capayas</p> <p>4) ARACELI: Balogo, Calandangan, Dagman, Dalayawan, Lumacad, Madoldolon, Mauringen, Osmena, Poblacion, San Jose De Oro, Sto. Nino, Timintinan.</p>	<p>21)Pancol;(22)Pamantolon;(23)Poblacion;(24)Paly;(25)Pulariquen;(26)PangPang;(27)Sandoval;(28)SanJose;(29)Silinga; (30)Talog; and (31)Tumbod.</p> <ul style="list-style-type: none"> In El Nido, Palawan- (1)Bucana KALAHI CIDS Building;(2)Bucana Elem. School;(3)Villa Libertad Elem School;(4)Corong-Corong Quarantine Facility;(5)Manlag Barangay Hall;(6)Manlag New Health Center;(7)New Ibajay Evacuation Center;(8) Lamoro Day Care Center;(9) Lamoro Elementary School;(10)san Fernando Barangay Hall;(11)Bagong Bayan Barangay Hall;(12)Bagong BayanCatholic Chapel;(13)Aberawan Barangay Hall;(14)Aberawan Health Center;(15)Aberawan Day Care Center;(16)Aberawan Multipurpose HALL;(17)Bebeladan Barangay Hall;(18)Bebeladan Day Care Center;(19)Bebeladan 	
--	--	--	---	---	--

				<p>Iglesia ni Cristo;(20)Bebeladan VAWC Office:(21)Bebeladan SK Hall;(22)BebeladanElem. School;(23)Sitio Kiminawit Bebeladan Elem. School;(24)Teneguiban Lugal Elem. School;(25)Teneguiban Maranlao Elem. School;(26)Teneguiban Mayaad Elem. School;(27)Teneguiban Barangay Hall;(28) Villa Libertad Elem School; (29) Malingaya Elem School, and (30) Villa Paz Elem. School.</p>	
3. Number of families present in evacuation center/s			<p>(Remarks: Families who are evacuated are gently settled to their home)</p>	<p>About 469 families evacuated in the evacuation centers in El Nido, Palawan</p>	
D. Progress of the Rehabilitation/Recovery on other aspect					
1. Number/volume of logs/lumber derived from the fallen/uprooted trees officially piled up/stored under the custody of CENROs in various custodian/storage facilities			<p>681 pcs./11,586.10 bdf. (Remarks: manufactured (Retrieved)lumber at Bgy. Magara, Roxas, Palawan for re-sawing and disposition)</p>	<p>(Remarks: 1-7 There is no established mini saw mills within the jurisdiction of CENRO Taytay-El Nido, On-going conduct of inventory of fallen/uprooted trees subject for donation is being facilitated by this Office. Evaluation of request of Schools, LGUs and other government agencies is also on-going. As of to date, this Office has inventoried a total of 8,384.54</p>	

				board feet of apprehended lumber with forfeiture order ready for donation. This office has donated 400 board feet of lumber of united free will Baptist. There are 900 bdf. 560 bdf. And 360 bdf. Of lumber with identified beneficiaries such as Biton Elm. School., Amugis Elem. School. And BLGU Biton respectively to be donated (with deed of donation prepared)	
2. Number/volume of confiscated lumber donated to identified farmers for the reconstruction of shelter					
3. Number/volume of lumber derived from fallen trees donated to identified families for the reconstruction of shelter			Remarks: volume of lumber disposed to fifty nine (59) families		
4. Number/volume of lumber derived from fallen trees/uprooted trees donated to other government agencies/LGUs for the reconstruction of damaged government buildings and facilities					
5. Number and location-sitio/barangay/municipality where the mini saw			1) ROXAS: Bgy. Abaraon 2) SAN VICENTE: Bgy. Port Barton		

mills on wheels are established by CENROS				
6. Estimated daily/weekly number/volume of production of lumber from mini-saw mills				
7. Number of beneficiary/family of the sawn lumber derived from the mini-saw mill on wheels operation				

E. Resettlement Site Recommended

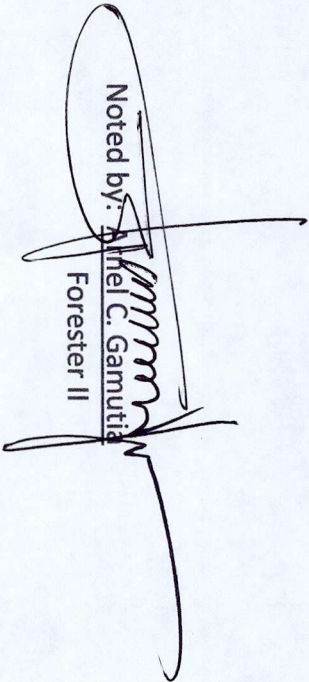
1. Location			1) ROXAS a. Bgy. San Nicolas (10 ha) 2) SAN VICENTE a. Bgy. Alimanguan (7 ha.) b. Bgy. Caruray (3 ha.) c. Bgy. Binga (2ha.) d. Bgy. Poblacion(1 ha.) 3) DUMARAN a. Bgy. Bohol b. So. Nala, Bgy. Danleg 4) ARACELI a. So. Gaza,Bgy. Poblacion (3.14 ha.)	1) 179 lots at Banbanan, Taytay, Palawan (Remarks: with approval plan) 2) 160 lots at Old Guinlo, Taytay, Palawan (Remarks: with pending approval of survey plan) 3) 150 lots at Cataban, Taytay, Palawan (remarks: Subject for survey)	
2. LC Status			1) ROXAS a. Agricultural land 2) SAN VICENTE a. Agricultural land (Alimanguan, Caruray & Binga)& Port Barton(Forestland)	All subject lots are within Alienable and Disposablpe Lands.	

			3) DUMARAN a. Forestland 4) ARACELI a. Forestland		
3. Action taken so far on the establishment of Resettlement site(s)			1) ROXAS: Issued Geo-Hazard Certification Remarks: on-going construction of 40 units shelter for the affected residents caused by typhoon Odette at Brgy. San Nicolas, Roxas, Palawan 2) SAN VICENTE: advised to send letter to MGB RO for the issuance of Geo Hazard certification and some areas subject for assessment 3) DUMARAN: Issued Geo hazard certification and applied for CNC to EMB Office 4) ARACELI: Applied proper Tenurial instrument	Continuous coordination with the Regional Office re status on the approval of plan	
4. Summary report of Inventory of Felled and unrooted Trees affected by Typhoon Odette, and Donated to different barangays.					
5. CTPO Issued in support to the project Build Back Better (January to March 2022) (Planted trees in					

Private/Titled Property)							
--------------------------	--	--	--	--	--	--	--



Consolidated by: Rosa Maria D. Bacaltos


Noted by: Ariel C. Gamutia
Forester II