




Republic of the Philippines
Department of Environment and Natural Resources
MIMAROPA Region

PROVINCIAL ENVIRONMENT AND NATURAL RESOURCES OFFICE

Bgy. Sta. Monica, Puerto Princesa City, Palawan

Telfax No. (048) 434 - 8791

Email Add: penropalawan@denr.gov.ph



May 10, 2022

MEMORANDUM

FOR : The Regional Executive Director
DENR MIMAROPA Region
1515 L&S Bldg., Roxas Blvd.
Ermita, Manila

FROM : The Provincial Environment and
Natural Resources Office


SUBJECT : **LAWIN FOREST AND BIODIVERSITY PROTECTION
SYSTEM ACCOMPLISHMENT REPORT OF CENRO
TAYTAY-ELNIDO WITH 85 KILOMETERS
ACCOMPLISHED PATROLDISTANCE FOR THE MONTH OF
APRIL 2022**

Respectfully forwarded is the memorandum of CENRO Taytay dated April 25, 2022 in connection with the above subject.


Based on the report a total of 85 kilometers were covered with LAWIN patrolling for the month of April 2022. Further, there are Four (4) slash and burn farming (Kaingin) related threats observed. *(Please refer to the attached matrix of the report)*

For information and record.

For the PENRO:


FRANKLIN G. HERNANDEZ
Chief Management Services Division
In- Charge office of the PENRO

Copy Furnished:
CENRO Taytay, Palawan
<cenrotaytay@denr.gov.ph>
KVE/MES Doc. No. 2022-3669

DENR-PALAWAN
PENRO-RECORDS
RELEASED
By 
Date: MAY 11 2022 CN 22-1146



Republic of the Philippines
Department of Environment and Natural Resources
MIMAROPA Region
COMMUNITY ENVIRONMENT AND NATURAL RESOURCES OFFICE
By the National Highway, Poblacion, Taytay, Palawan 5312
SMART/TNT Textline 0912-171-3889 PLDT Hotline 716-0400
Email: cenrotaytay@denr.gov.ph

April 25, 2022


MEMORANDUM

FOR : The Provincial Environment and
Natural Resources Officer-Palawan
Sta. Monica, Puerto Princesa City, Palawan

FROM : The Community Environment and
Natural Resources Officer
Taytay, Palawan

SUBJECT : **LAWIN FOREST AND BIODIVERSITY PROTECTION SYSTEM
ACCOMPLISHMENT REPORT OF CENRO TAYTAY-EL NIDO WITH 85
KILOMETERS ACCOMPLISHED PATROL DISTANCE FOR THE
MONTH OF APRIL 2022**


**DENR PENRO
PALAWAN RECORDS
RECEIVED**

BY: 
DATE: 04-29-2022 22-3669


Respectfully forwarding is the report of Forest Technician I Rodel M. Dorado dated April 25, 2022 re: the Landscape and Wildlife Indicator (LAWIN) Forest and Biodiversity Protection System Report for the month of April 2022 with 85 kilometers accomplished patrol distance. This is our Means of Verification (MoV) on the activity.

Please acknowledge the receipt hereof through e-mail address above.

ALAN L. VALLE



**DENR CENRO
TAYTAY, PALAWAN
RELEASED**

BY: 
DATE: APR 25 2022 1201



Republic of the Philippines
Department of Environment and Natural Resources
MIMAROPA Region
COMMUNITY ENVIRONMENT AND NATURAL RESOURCES OFFICE
By the National Highway, Poblacion, Taytay, Palawan 5312
SMART/TNT Textline 0912-171-3889 PLDT Hotline 716-0400
Email: cenrotaytay@denr.gov.ph

April 25, 2022

MEMORANDUM

FOR : The Community Environment and Natural Resources Officer
THRU : Chief, Enforcement and Monitoring Section
FROM : Forest Technician I/Lawin Data Manager
SUBJECT : **LAWIN FOREST AND BIODIVERSITY PROTECTION SYSTEM
ACCOMPLISHMENT REPORT OF CENRO TAYTAY-EL NIDO WITH 85
KILOMETERS ACCOMPLISHED PATROL DISTANCE FOR THE
MONTH OF APRIL 2022**

**DENR CENRO
TAYTAY, PALAWAN
RECEIVED**
BY: *P*
DATE: 04-25-22 *EN 2251*

This pertain to target activity 001 LAWIN patrolling under menu 10 sustainable implementation of Forest and Biodiversity Protection System of CENRO Taytay-El Nido for the month of April 2022.

Please be informed that Lawin Patrollers of this Office accomplished a total of 85 kilometers travelled distance covering the month April of this year. Below are the list of patrollers and corresponding accomplished patrol distance.

Patrol distance covered by each forest ranger

Forest Ranger	Patrol Distance Accomplished
Gerald Namoc	63.92
Yolando Edep	44.68
Rodel Dorado	29.28
Edjay Adon	22.24
Kevin Rin	22.24
Leo Tabernilla	22.24
Rico Igam	22.24
Bienvenido III Veguilla	17.39
Deogracias Vasquez	17.39
Bryan Casiple	5.87
Catalino Cabalda Jr.	5.87
Jayrone Sta. Rosa	5.87

Based on SMART software, the threats recorded are the following:

Threat	No. of Observations
Slash and Burn Farming (Kaingin)	4

Currently, the Enforcement Section of this Office is continuing conducting patrolling, surveillance and monitoring.

For information and record.

Rodel M. Dorado
RODEL M. DORADO

Attachments: Forest Protection Effectiveness Report
Summary Patrol Report
Summary Threat Report



Forest Protection Effectiveness Report

Region 04B - Taytay

Number of days analyzed:


37

Apr 25, 2022

This reports presents trends in observations of forest condition, regeneration, threats and indicator species. The combined presentation allows for an evaluation if protection efforts are effective, conservation targets are met and the forest achieves the desired future forest condition. Protection efforts are effective, when records of forest condition, regeneration and indicator species show an upward trend towards more observations more and denser regeneration, particularly in degraded forest areas. Increasing trends in indicator species suggest that the improved forest condition is providing a better habitat for forest dependent species. All trends presented are put in relation to the patrol effort to provide comparability. Forest cover data were derived from 2003 and 2010 NAMRIA land cover maps.


Trends of Observations per Patrol Kilometer in the Forest Conservation Area

Trend in Threats



A decreasing trend in threats in the forest conservation area mean effective forest protection; an increasing trend means the opposite.

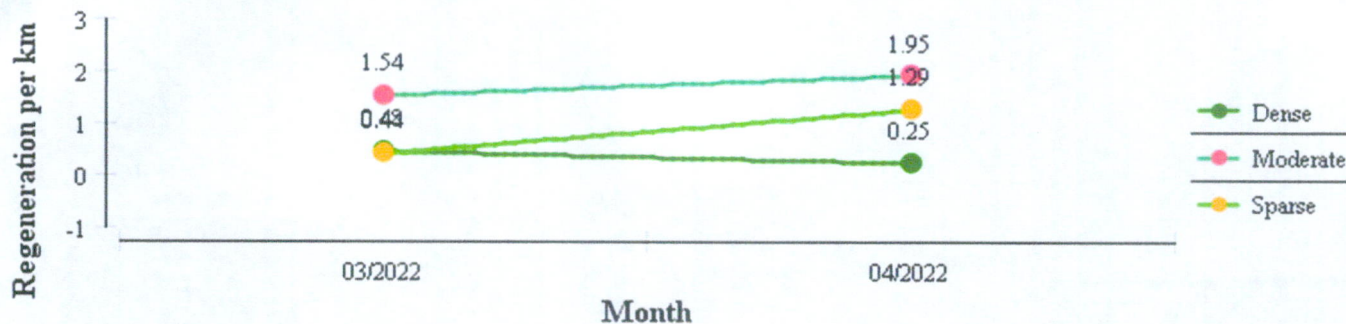
Trend in Indicator Species



An increasing trend in indicator species in the forest conservation area means effective forest protection; a decreasing trend means the opposite.




Trends in Regeneration Density



An increasing trend in regeneration means effective forest protection; a decreasing trend means the opposite.

Trends of most common Threats



Summary Patrol Report

Region 04B - Taytay

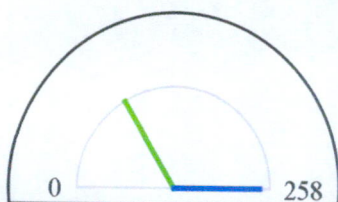
Number of days analyzed: 37 Apr 25, 2022

This report presents the patrol performance and quality of the implementing unit during the above stated period of time (number of days). The report contains information on accomplishment rate, coverage and intensity of patrolling in different forest types on patrol distance covered per patroller. The information is meant to provide a basis for patrol planning for the next planning period and implementation of adaptive measures to enhance patrolling as necessary.

Overall accomplishment rate*

Level of Accomplishment

Accomplishment* for the period
84.31



Accomplishment
Target

*Target is computed based on 10km target per team of 4 DENR patrollers per month



Republic of the Philippines
Department of Environment and Natural Resources
MIMAROPA Region
COMMUNITY ENVIRONMENT AND NATURAL RESOURCES OFFICE
By the National Highway, Poblacion, Taytay, Palawan 5312
SMART/TNT Textline 0912-171-3889 PLDT Hotline 716-0400
Email: cenrotaytay@denr.gov.ph

Patrol distance covered by each forest ranger

Forest Ranger	Patrol Distance Accomplished
Gerald Namoc	63.92
Yolando Edep	44.68
Rodel Dorado	29.28
Edjay Adon	22.24
Kevin Rin	22.24
Leo Tabernilla	22.24
Rico Igam	22.24
Bienvenido III Veguilla	17.39
Deogracias Vasquez	17.39
Bryan Casiple	5.87
Catalino Cabalda Jr.	5.87
Jayrone Sta. Rosa	5.87



Summary Threat Report

Region 04B - Taytay

Number of days analyzed:

37

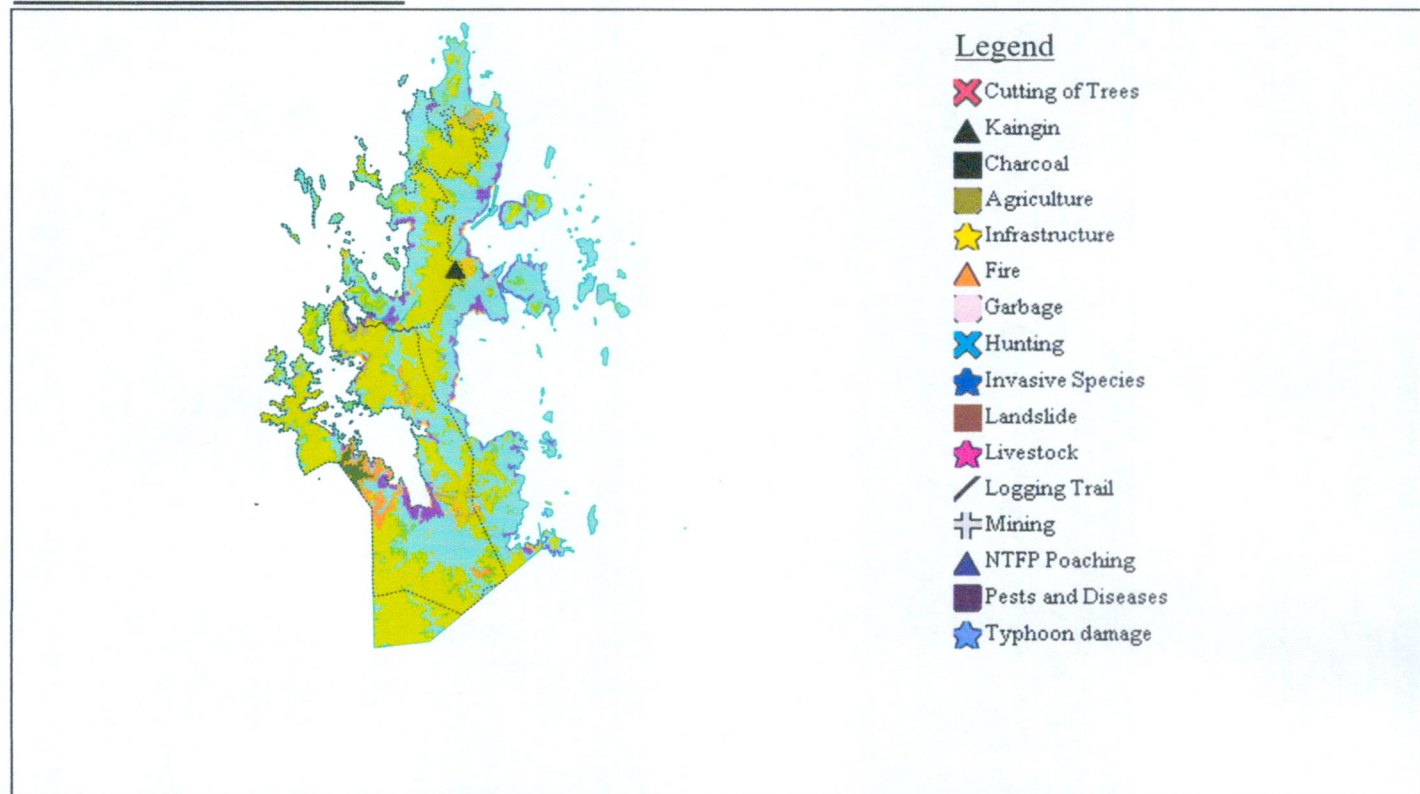
Apr 25, 2022

This report presents information for the implementing units of DENR to effectively plan and carry out actions for addressing observed threats to the forest.

Threats observed and level of response required

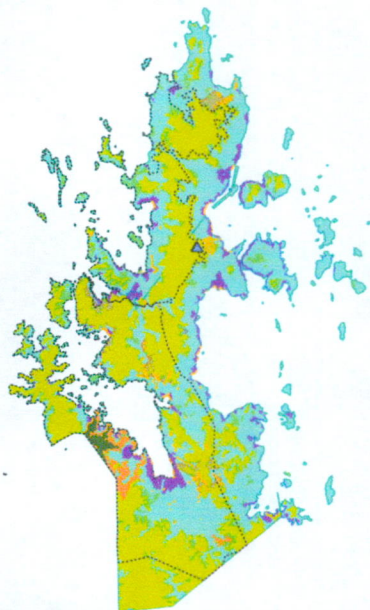
Threat	No. of Observations	Emergency - Immediate action required!	Level 1 - Action required within a week	Level 2 - Action required within a month
Slash and Burn Farming (Kaingin)	4	0	4	0

Location of observed threats





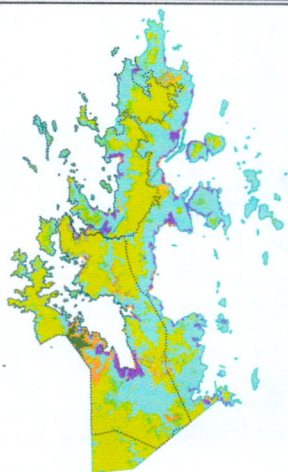
Locations and urgency of responses needed



Legend

- ▲ Emergency
- ▲ Level 1
- ▲ Level 2
- ▲ Level 3

Locations of actions taken to address threats



Legend

- Arrest Made
- Collected
- Dismantled
- Documented Only
- Education
- Failed Pursuit
- Warning Given

Actions taken to address observed threats during patrols

