



Republic of the Philippines  
Department of Environment and Natural Resources  
**Provincial Environment and Natural Resources Office**  
**MIMAROPA Region**

Bgy. Sta. Monica, Puerto Princesa City, Palawan

E-mail: [penropalawan@denr.gov.ph](mailto:penropalawan@denr.gov.ph)

Telfax No. (048) 433-5638 / (048) 433-5638

RECEIVED

19 MAY 2022

INCOMING BY DATE NO.

May 5, 2022

**MEMORANDUM**

**FOR :** The Regional Executive Director  
DENR-MIMAROPA Region  
1515 L&S Bldg., Roxas Blvd.  
Ermita, Manila

**FROM :** The Provincial Environment and  
Natural Resources Officer

**SUBJECT : COMPLIANCE MONITORING OF COMMUNITY BASED  
FOREST MANAGEMENT (CBFM)**

Respectfully forwarded is the memorandum dated April 13, 2022 from CENRO Puerto Princesa City, Palawan with pertinent documents relative on the above cited subject.

Please see attached monitoring and assessment tool of the following CBFM Peoples Organization to wit;

1. Nagsaguipi Calatubog Marketing Farmers Cooperative with CBFMA No. 98-02 awarded on December 1998 with an area of 480 hectares located at Barangay Sta. Cruz, Puerto Princesa City. The CBFM will expire on December 2023.
2. Bacungan Mangrove Eco-Tourism Service Cooperative with CBFMA No. 2003-34 awarded on August 21, 2003 with an area of 378.96 hectares located at Barangay Bacungan, Puerto Princesa City. The CBFM will expire on August 2028.
3. Samahan sa Kaunlaran ng mga Batak sa Tina with CBFMA No. 98-05 awarded on December 1998 with an area of 3,458.70 hectares located at Barangay Tanabag, Puerto Princesa City. The CBFM will expire on December 2023.
4. Samahang Mangingisda ng Honda Bay with CBFMA No. 2003-35 awarded on August 2003 with an area of 123.85 hectares located at Barangay Sta. Lourdes, Puerto Princesa City. The CBFM will expire on August 2028.





Republic of the Philippines  
Department of Environment and Natural Resources  
**Provincial Environment and Natural Resources Office**  
**MIMAROPA Region**

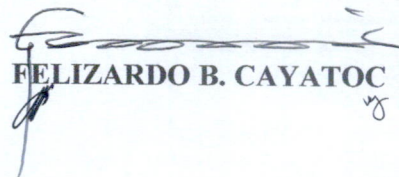
Bgy. Sta. Monica, Puerto Princesa City, Palawan

E-mail: [penropalawan@denr.gov.ph](mailto:penropalawan@denr.gov.ph)

Telfax No. (048) 433-5638 / (048) 433-5638

5. Samahang Magsasaka ng Sta. Lourdes Marketing Cooperative with CBFMA No. 2005-40 awarded on June 14, 2001 with an area of 1,100 hectares located at Barangay Sta. Lourdes, Puerto Princesa City. The CBFM will expire on June 2020.

For information and record.

  
FELIZARDO B. CAYATOC

DENR-PALAWAN  
PENRO-RECORDS  
**RELEASED**  
By \_\_\_\_\_  
Date: \_\_\_\_\_  
MAY 10 2022 CN 22-1139



Republic of the Philippines  
Department of Environment and Natural Resources  
Region IV - MIMAROPA  
**COMMUNITY ENVIRONMENT AND NATURAL RESOURCES OFFICE**

**MEMORANDUM**


FOR : The PENRO  
DENR-Palawan  
Sta. Monica, Puerto Princesa City

FROM : The OIC CENRO

SUBJECT : **COMPLIANCE MONITORING OF CBFM**

DATE : April 13, 2022



DENR PENRO  
PALAWAN RECORDS  
**RECEIVED**


BY:   
DATE: 04-18-2022 CN 22-3246

Forwarded are the copies of CBFM compliance monitoring report for the CBFM issued to the following PO's:

- ① Samahang Magsasaka ng Sta. Lourdes Marketing Cooperative;
- ✓ 2. Nagsaguipi Calatubog-Marketing Cooperative;
- ✓ 3. Bacungan Mangrove Eco-Tourism Service Cooperative;
- ✓ 4. Samahan sa Kaularan ng mga Batak sa Tina; and
- ✓ 5. Samahang Mangingisda ng Honda Bay.

For your information.

  
**PEDRO A. VELASCO**  
Development Management Officer IV  


DENR MIMAROPA REGION  
CENRO PUERTO PRINCESA  
**RELEASED**  
NO: 1340  
DATE: 4-18-22  
BY: 

South National Highway, Bgy. Sta. Monica  
Puerto Princesa City  
Email Address: [cenroppchuc@yahoo.com](mailto:cenroppchuc@yahoo.com)  
Tel Fax No.: (048) 433-0660



Community-Based Forest Management Agreement  
Monitoring and Assessment Tool for CY 2019

Region: RIV MIMAROPA

Province: Palawan

CENRO: Puerto Princesa

Number of CBFM issued CBFM: 16

Original Name of PO per issued CBFM: Nagsaguipi Small Coconut Farmers Organization

☐ Retained

☒ Renamed

If renamed, please specify current name: Nagsaguipi Calatubog Marketing Farmers Cooperative

Is the new name supported with resolutions and deed of assignment? ☐ Yes ☒ No

CBFMA No. RIV-PAL-CBFMA-98-02

CBFM Area: 480 has

Date Awarded: Dec. 18, 1998

Area Developed 260 has

Location of CBFMA: Sitio Nagsagupi, Bgy. Sta Cruz, Puerto Princesa City

No. of Participants: 400 for updating according to Chairman Laconse

Male:

Female:

☐ All active

☐ All active

☐ Majority active

☐ Majority active

☐ Majority Inactive

☐ Majority Inactive

Name of current PO President: Andres Laconse

Contact No. 09108857530

PLEASE ANSWER/CHECK APPROPRIATE BOXES:

1. PO Registering Agency: ☐ SEC ☒ CDA ☐ DOLE ☐ NONE
2. PO Registration Status: ☒ Updated ☐ Needs Updating
3. Map of CBFM area: ☐ Updated GIS Generated ☒ Needs updating ☐ No Maps
4. Community Resource Management Framework (CRMF) :  
☐ Affirmed by Usec ☐ Updated ☐ Needs Updating ☒ None
5. Five Year Work Plan (FYWP):  
☐ Affirmed by Usec ☐ Updated ☐ Needs Updating ☒ None
6. Were CSC issued to individual within CBFM area? ☒ Y ☐ No
7. Was harvesting of planted tree species undertaken in the CBFM area? ☐ Yes ☒ No
8. Is there a benefit sharing scheme supported by a PO Resolution? ☐ Yes ☒ No
9. Avail project with financial assistance :

☐ CBFM-CARP

☒ NGP

Others

e.g. Goat Raising; Live stock center(1 pair); Water  
System from Cong. Acosta (communal Water System);



10. Two to Three major species planted in the CBFM area:

| Forest/Planted Trees | Fruit trees | Annual crops          | NonTimber/Others |
|----------------------|-------------|-----------------------|------------------|
| 1. Manguim           | 1.Calamansi | 1. Dragon Fruit       | 1. Coconut       |
| 2. Mahogany          | 2.Langka    | 2. Pakawan            | 2. Banana        |
|                      | 3.Cashew    | 3. Assorted vegetable |                  |

11. Forest protection strategy/ies:

1. 20 Bantay CBFM- with Board Resolution

12. Existing enterprise/livelihood:

PO Managed:

1. Verme Culture
2. Consumer Store

Individual/ Family managed:

1. Open Range Chicken- Member and non-member
2. Piggery

13. Comments/Observations/Recommendations

During monitoring, the Chairman and some its BOD presented to us a land-use plan that the cooperative used in developing the area. Based on its presented land-use plan, the CBFM area is divided into three zones the Core Zone, Restricted-Use Zone and Controlled-Use Zone. Out of 480 hectares, they verbally claimed that 260 hectares are developed and 130.22 hectares of it according to their plan are controlled used zone.

Upon initial plotting of the CBFM GIS generated map to GIS ECAN map, almost 85% of the area falls within Restricted Zone. And based on Section 31 of City Ordinance No. 560, residential development and infrastructure development are prohibited uses for the said zone. Unfortunately, during monitoring, it was observed that part of the CBFM area was converted into a home lot for its member. It was mentioned by the Officer that each member has an allotted 3 hectares farm lot and 600 hectares home lot upon acceptance of their membership.

The CBFM area was also alleged to have been the subject of illegal buy and sell of home/farm lots. While the officer denied any involvement in such allegation, they did show us an alleged copy of a buy and sell transaction of one of its previous BOD, selling several parcels in CBFM area.

There were violations of RA 9003, Ecological Solid Waste Management Act of 2000, and RA 8749, Clean Air Act of 1999. Burned wood remnants were discovered in several locations throughout the CBFM area.

It was clearly stated in the contract that its implementation shall include forest protection, and under the "*Obligation of Parties*" item no. 2.1 states that the CBFM holder shall: "*Immediately assume responsibility for the protection of the entire forest lands within the CBFM area against illegal logging and other unauthorized extraction of forest product, slash and burn agriculture (kaingin)...*" and under item No. 6 under "*Termination of Contract- The CBFMA may be terminated based on the non-performance of the PO...*". Based on the contract it was the responsibility of the cooperative to protect the area.


In addition, it was observed from the list of the members of the cooperative submitted to this Office that some members are not residing within the CBFMA or adjacent Barangay. Per Implementing Rules and Regulations (IRR) DAO 96-29 of EO 263, in order to participate in the CBFMP, a PO must have the following qualifications:

1. Members shall be Filipino citizens
2. Members may either be:
  - a. Actually tilling portions of the area to be awarded;

- b. Traditionally utilizing the resource for all or substantial portion of their livelihood; or
- c. Actually residing within or adjacent to the areas to be awarded.

In this regard, the undersigned recommends that an evaluation of the CBFMA be conducted to assess the overall performance of the holder as well the issue on the qualification of their members to participate in the CBFM.


Prepared and Submitted by:

  
**ARJAY T. GREGAS**  
Forester I  
Chief, Compliance Monitoring

  
**PAULA MEI C. ATIENZA**  
Forester I  
ISF/CBFM Desk Officer

  
**CRISTY GUZMAN**  
FTI / Ass. ISF/CBFM Desk Officer

Indorsed by:

  
**PEDRO A. VELASCO**  
OIC-CENRO

Date: April 7, 2022



Photo Documentation





Community-Based Forest Management Agreement  
Monitoring and Assessment Tool for CY 2021

Region: RIV MIMAROPA

Province: Palawan

CENRO: Puerto Princesa City

Number of issued CBFM: 16

Original Name of PO per issued CBFM: Bacungan Coastal Residents Development Asso. Inc

☐

Retained

☒

Renamed

If renamed, please specify current name: Bacungan Mangrove Eco-Tourism Service Cooperative

Is the new name supported with resolutions and deed of assignment?

☐

Yes

☒

No

CBFMA No. RIV-PAL-CBFMA-2003-34

CBFM Area: 378.967 has

Date Awarded: August 21, 2003

Area Developed \_\_\_\_\_ has (mangrove area)

Location of CBFMA: Sitio San Carlos and Sta. Fe, Bgy. Bacungan, Puerto Princesa City

No. of Participants: 29

Male: 13

Female : 16

☐

All active

☐

All active

☒

Majority active

☒

Majority active

☐

Majority Inactive

☐

Majority Inactive

Name of current PO President: Soledad Ibrahim

Contact No. 9520-00422850

PLEASE ANSWER/CHECK APPROPRIATE BOXES:

1. PO Registering Agency: ☐ SEC ☒ CDA ☐ DOLE ☐ NONE
2. PO Registration Status : ☒ Updated ☐ Needs Updating
3. Map of CBFM area: ☐ Updated GIS Generated ☒ Needs updating ☐ No Maps
4. Community Resource Management Framework (CRMF) :  
☐ Affirmed by Usec ☒ Updated ☐ Needs Updating ☐ None  
Remarks: For affirmation
5. Five Year Work Plan (FYWP):  
☐ Affirmed by Usec ☒ Updated ☐ Needs Updating ☐ None  
Remarks: For affirmation
6. Were CSC issued to individual within CBFM area? ☒ Yes ☐ No
7. Was harvesting of planted tree species undertaken in the CBFM area? ☐ Yes ☒ No



8. Is there a benefit sharing scheme supported by a PO Resolution? Yes ☐ No ☒

If Yes, Describe: \_\_\_\_\_

9. Avail project with financial assistance :

CBFM-CARP



2015 and 2017

NGP



N/A

Others

e.g. Kayak and Floating Restaurant, Fish Cage, Fingerlings

10. Two to Three major species planted in the CBFM area:

Forest Trees

1. Mangroves

Fruit trees

Annual crops

Non-Timber/Others

1. Nipa

11. Forest protection strategy/ies:

- Foot and boat patrol

12. Existing enterprise/livelihood:

PO Managed:

Individual/ Family managed:

a. Tourism (River cruise)

N/A

(Currently non-operational)

13. Comments/Observations/Recommendations

Typhoon Odette wreaked havoc on the CBFM area. During the floods, the Cooperative's two floating restaurants and boats were destroyed by the strong wind and currents of the Bacungan River. The cooperative's store and two other structures were also destroyed by the devastating typhoon. They were currently seeking financial and material assistance to rebuild their floating restaurant and structures.

During the monitoring, no violations of environmental laws, rules, or regulations were observed, and the cooperative was found to comply with the CBFM terms and conditions.

Prepared and Submitted by:

**ARJAY T GREGAS**

Forester I

Chief, Compliance Monitoring

*Paula Mei C. Atienza*

**PAULA MEI C. ATIENZA**

Forester I

ISF/CBFM Desk Officer

*Cristy Guzman*

**CRISTY GUZMAN**

FTF Ass. ISF/CBFM Desk Officer

Indorsed by:

*Pedro A. Velasco*

**PEDRO A. VELASCO**

OIC-CENRO


Date: April 7, 2022



Photo Documents









Others



☐

N/A

☐

N/A

e.g

Remarks: The tribe is a beneficiary of infrastructure assistance from Pilipinas Shell Foundation, unfortunately those structures given to them were wiped out by typhoon Odette.

Two to Three major species planted in the CBFM area:

| Forest Trees | Fruit trees | Annual crops | Non-Timber/other |
|--------------|-------------|--------------|------------------|
| Gmelina      | Star apple  | Kamote       | Almaciga         |
| Coconut      | Mango       |              | Rattan           |
|              | Banana      |              | Kawayan/Boho     |

10. Forest protection strategy/ies:

Foot patrolling within CBFM area

11. Existing enterprise/livelihood:

PO Managed: Individual/ Family managed:

Remarks: RUP For Rattan and Almaciga updated

12. Observations/findings/recommendations

The Batak tribe, which holds the CBFM, was severely impacted by Typhoon Odette. Their community, which is located at So. Kalakwasan, was completely destroyed by the typhoon's flash flood and strong winds. The floods washed away all their homes, and the strong winds blew away their roofs. The Pilipinas Shell Foundation's small solar power plant and hydroelectric power plant and, Batak School were all destroyed by the Typhoon. The fallen trees also damaged the Barangay LGU-funded small reservoir, which serves as a source of clean drinking water for the community.

The typhoon left two casualties from the tribe, killed their domestic animals and destroyed gardens crops.

Currently, the City Government, Local Government Unit, the DENR-CENRO PPC, and the Pilipinas Shell Foundation are working together to find a more secure relocation site for the Batak Tribe. An area that is not prone to landslides or flash floods and is protected from strong winds by natural barriers.

During the monitoring no violations of forestry laws, rules and regulations were observed.

Prepared and submitted by:

**ARJAY T. GREGAS**

Forester I

Chief, Compliance Monitoring

**PAULA MEI C. ATIENZA-GREGAS**

Forester I

ISF/CBFM Desk Officer

**Cristy Guzman**

Forest Technician I

Assistant ISF/CBFM Desk Officer

Endorsed by:

**PEDRO A. VELASCO**

OIC- CENRO

Date: April 7, 2022



Photo Documentation



Figure 1 Photo of Solar damage by typhoon



Figure 2 Photo of Solar during 2020 monitoring



Figure 3 Guest house after typhoon




Figure 4 Guest house after the typhoon







Figure 5 Area where the Batak community is located

The photos below show some of the structures damaged by the typhoon that was built in the above-shown image.





Photos below show the temporary shelter of the Batak tribe while the identification of their relocation site is on-going.





Community-Based Forest Management Agreement  
Monitoring and Assessment Tool for CY 2021

Region: RIV MIMAROPA

Province: Palawan

CENRO: Puerto Princesa

Number of CBFM issued CBFM: 16

Original Name of PO per issued CBFM: Samahang Mangingisda ng Honda Bay

☒

Retained

☐

Renamed

If renamed, please specify current name

Is the new name supported with resolutions and deed of assignment? ☐ Yes ☐ No

CBFMA No. RIV-PAL-CBFMA-2003-35

CBFM Area: 123.85 has

Date Awarded:

August 21, 2003

Area Developed \_\_\_\_\_ has

Location of CBFMA: So. Honday Bay, Barangay Sta. Lourdes, Puerto Princesa City

No. of Participants: 78

Male:

☐

All active

Female:

☐

All active

☐

Majority active

☐

Majority active

☒

Majority Inactive

☒

Majority Inactive

Name of current PO President:

Patricia Panaligan

Contact No.

09395860142

PLEASE ANSWER/CHECK APPROPRIATE BOXES:

1. PO Registering Agency: ☒ SEC ☐ CDA ☐ DOLE ☐ NONE
2. PO Registration Status : ☐ Updated ☒ Needs Updating
3. Map of CBFM area: ☐ Updated GIS Generated ☒ Needs updating ☐ No Maps
4. Community Resource Management Framework (CRMF) :  
☐ Affirmed by Usec ☒ Updated ☐ Needs Updating ☐ None
5. Five Year Work Plan (FYWP):  
☐ Affirmed by Usec ☒ Updated ☐ Needs Updating ☐ None
6. Were CSC issued to individual within CBFM at ☐ ☒ Yes ☐ No
7. Was harvesting of planted tree species undertaken in the CBFM area? ☐ Yes ☒ No
8. Is there a benefit sharing scheme supported by a PO Resolution? ☐ Yes ☒ No  
If Yes, Describe: \_\_\_\_\_
9. Avail project with financial assistance :

CBFM-CARP

☒

N/A

NGP

☒

N/A

Others

e.g SUSIMO Rehab. Sub-Project



10. Two to Three major species planted in the CBFM area:

Forest Trees  
Timber/Others  
1. Mangrove

Fruit trees

Annual crops Non-  
Nipa

11. Forest protection strategy/ies:  
Rare foot patrol

12. Existing enterprise/livelihood:

PO Managed:


Individual/ Family managed:

Tourism/Boat operators- HOBBAI

13. Comments/Observations/Recommendations

Several houses belonging to members and residents of HONDA Bay were damaged by Typhoon Odette. Odette's wrath wreaked havoc on the mangroves right next to the ocean. The majority of the houses damaged were those built within mangrove and salvage zone areas. Some residents have already taken the initiative to recover felled mangrove trees for use as building materials for house repairs. Last January, the CBFM and LGU requested an inventory of felled mangrove trees and whether such trees could be used as construction materials by Honda Bay residents.


Prepared and Submitted by:

  
**ARJAY T. GREGAS**  
Forester I  
Chief, Compliance Monitoring

  
**PAULA MEI C. ATIENZA**  
Forester I  
ISF/CBFM Desk Officer

  
**CRISTY GUZMAN**  
FTI / Ass. ISF/CBFM Desk Officer

Indorsed by:

  
**PEDRO A. VELASCO**  
OIC-CENRO

Date: April 7, 2022







Community-Based Forest Management Agreement  
Monitoring and Assessment Tool for CY 2018

Region: RIV MIMAROPA

Province: Palawan

CENRO: Puerto Princesa City

Number of CBFM issued CBFM: 16

Original Name of PO per issued CBFM: Samahang Magsasaka ng Sta. Lourdes Multi-Purpose Cooperative

☐ Retained

☒ Renamed

If renamed, please specify current name: Samahang Magsasaka ng Sta. Lourdes Marketing Cooperative

Is the new name supported with resolutions and deed of assignment? ☐ Yes ☒ No

CBFMA No. RIV-PAL-CBFMA-2001-19

CBFM Area: 1,100 has

Date Awarded: June 14, 2001

Area Developed 200has

Location of CBFMA: Sitio Busngol, Barangay Sta. Lourdes, Puerto Princesa City

No. of Participants: 66

Male: 37

Female : 29

☐ All active

☐ All active

☒ Majority active

☒ Majority active

☐ Majority Inactive

☐ Majority Inactive

Name of current PO President: Laurentiono Ylaya Jr. Contact No.

PLEASE ANSWER/CHECK APPROPRIATE BOXES:

1. PO Registering Agency: ☐ SEC ☒ CDA ☐ DOLE ☐ NONE
2. PO Registration Status : ☒ Updated ☐ Needs Updating
3. Map of CBFM area: ☐ Updated GIS Generated ☒ Needs updating ☐ No Maps

Remarks: Needs Delineation

4. Community Resource Management Framework (CRMF) :  
☐ Affirmed by Use ☐ Updated ☒ Needs Updating ☐ None
5. Five Year Work Plan (FYWP):  
☐ Affirmed by Use ☐ Updated ☒ Needs Updating ☐ None
6. Were CSC issued to individual within CBFM area? ☒ Y ☐ No
7. Was harvesting of planted tree species undertaken in the CBFM area? ☐ Yes ☒ No
8. Is there a benefit sharing scheme supported by a PO Resolution? ☐ Yes ☒ No  
If Yes, Describe: \_\_\_\_\_



9. Avail project with financial assistance :

|                              |  |            |
|------------------------------|--|------------|
| CBFM-CARP                    | NGP                                      | Others     |
| <input type="checkbox"/> N/A | <input checked="" type="checkbox"/> 2011 | e.g. _____ |

10. Two to Three major species planted in the CBFM area:

| Forest Trees | Fruit trees | Annual crops | Non-Timber/Others |
|--------------|-------------|--------------|-------------------|
| 1. Mahogany  | Cacao       | Banana       | 1. Rubber         |
| 2. Mangium   | Calamansi   |              |                   |
| 3. Gmelina   | Mango       |              |                   |

11. Forest protection strategy/ies:

a. Rare Patrolling

12. Existing enterprise/livelihood:

|             |                             |
|-------------|-----------------------------|
| PO Managed: | Individual/ Family managed: |
| N/A         | Garden/Farm                 |

13. Comments/Observations/Recommendations

The CBFM area was affected by Odette's ravages in Palawan. Several gardens were reported to have been wiped out by the strong winds of the typhoon. Several houses of members and non-members residing within CBFM area were knock-down by the storm. Landslides and flash floods were also recorded. Naturally growing trees also did not stand the strong blow of the typhoon which whipped more or fewer hundreds of trees. The DENR in coordination with LGU is continuously in our ongoing inventory of fallen timber that can be a source of construction material for the repair of damaged houses of residents of Busngol.

During the last monitoring, the team was able to talk with Mr. Wency Calimoso and he informed us that the cooperative continues in its effort to revive the CBFM to its former glory. However, problems continuously arose during their rebuilding journey. Included in the problems the cooperative met and which are unresolved unto this day is their alleged involvement in the selling of timberland covered by the CBFM, particularly in the area located at Purok Mainit, Bgy. Sta. Lourdes, Puerto Princesa City. Allegedly the scheme is that lots are offered to certain individuals provided that they pay a certain amount in the form of capital share.

Mr. Calimoso vehemently denied such allegation and according to him, it is not the cooperative but the Daquer family who is also occupying the area in Purok Mainit. The said report however has not yet been verified.

Their conflict with Daquer Family, indigenous peoples, a certain Mr. Pedro Abrina with an alleged spurious land title, and with a certain Mr. Dante Palmes who has a pending SIFMA application covering a total of 76.50 hectares were some of the unresolved problems which were also reported last year.

Given the foregoing, the undersigned again reiterated its recommendation that the Cooperative be summoned to this office for a hearing due to their alleged involvement in the selling of timberland area within CBFM, to explain in writing their failure to protect their CBFM area as evidenced by the three (3) consecutive apprehensions reported last year involving the illegal cutting of trees using an unregistered chainsaw.



It was clearly stated in the contract that its implementation shall include forest protection, and under the "Obligation of Parties" item no. 2.1 which states that the CBFM holder shall: *"Immediately assume responsibility for the protection of the entire forest lands within the CBFM area against illegal logging and other unauthorized extraction of forest product, slash and burn agriculture (kaingin)..."* and under item No. 6 under "Termination of Contract- The CBFMA may be terminated based on the non-performance of the PO...".


In addition, per Implementing Rules and Regulations (IRR) DAO 96-29 of EO 263, in order to participate in the CBFMP, a PO must have the following qualifications:

1. Members shall be Filipino citizens;
2. Members may either be:
  - a. Actually tilling portions of the area to be awarded;
  - b. Traditionally utilizing the resource for all or substantial portion of their livelihood; or
  - c. Actually residing within or adjacent to the areas to be awarded.

Since Mr. Calimoso, admitted that some of their members are not residing within the CBFMA or adjacent Barangay, they should be required to submit an explanation regarding such membership.

Further, it is recommended that an evaluation of the CBFMA be conducted to assess the overall performance of the holder.

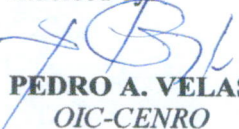
Prepared and Submitted by:

  
**ARJAY T. GREGAS**  
Forester I  
Chief, Compliance Monitoring

  
**PAULA MEI C. ATIENZA**  
Forester I  
ISF/CBFM Desk Officer

  
**CRISTY GUZMAN**  
FTL / Ass. ISF/CBFM Desk Officer

Indorsed by:

  
**PEDRO A. VELASCO**  
OIC-CENRO

Date: April 7, 2022



Photo Documentation

