




Republic of the Philippines  
**Department of Environment and Natural Resources**  
MIMAROPA Region

**PROVINCIAL ENVIRONMENT AND NATURAL RESOURCES OFFICE**

Bgy. Sta. Monica, Puerto Princesa City, Palawan

Telfax No. (048) 434 - 8791

Email Add: [penropalawan@denr.gov.ph](mailto:penropalawan@denr.gov.ph)



RED

May 10, 2022

MEMORANDUM

FOR : The Regional Executive Director  
DENR MIMAROPA Region  
1515 L&S Bldg., Roxas Blvd.  
Ermita, Manila

FROM : The Provincial Environment and  
Natural Resources Office

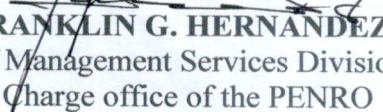
SUBJECT : **REPORT/UPDATES RE: LAWINPATROLS CONDUCTED  
WITHIN THE AREA OF JURISDICTION OF CENRO  
BROOKE'S POINT, PALAWAN, FOR THE MONTH OF APRIL  
2022**

Respectfully forwarded is the memorandum of CENRO Brooke's Point dated April 27, 2022 in connection with the above subject.


Based on the report a total of 60.124 kilometers were covered with LAWIN patrolling for the month of April 2022. Further, there are Two (2) typhoon related and One (1) cutting of trees threats observed. *(Please refer to the attached matrix of the report)*

For information and record.

For the PENRO:

  
**FRANKLIN G. HERNANDEZ**  
Chief Management Services Division  
In-Charge office of the PENRO

Copy Furnished:  
CENRO Brooke's Point, Palawan  
<cenrobrokepoint@denr.gov.ph>  
KVE/MES Doc. No. 2022-3838

DENR-PALAWAN  
PENRO-RECORDS  
**RELEASED**  
By   
Date: MAY 11 2022 CN 22-1157





Republic of the Philippines  
Department of Environment and Natural Resources  
MIMAROPA Region  
**COMMUNITY ENVIRONMENT AND NATURAL RESOURCES OFFICE**  
**Brooke's Point, Palawan**

April 27, 2022


**MEMORANDUM**

**FOR :** The Provincial Environment and  
Natural Resources Officer  
Sta. Monica, Puerto Princesa City

**FROM :** The Community Environment and  
Natural Resources Officer

**SUBJECT :** **REPORT/UPDATES RE: LAWIN PATROLS CONDUCTED  
WITHIN THE AREA OF JURISDICTION OF CENRO  
BROOKE'S POINT, PALAWAN FOR THE MONTH OF APRIL  
2022**


**DENR PENRO  
PALAWAN RECORDS  
RECEIVED**

BY:   
DATE: 05-05-2022 22:38:38

Respectfully forwarded herewith are copies of reports/updates in summary of Lawin Patrolling conducted within the area of jurisdiction of CENRO Brooke's Point, Palawan from March 19 to April 22, 2022.

Based on the said summary, a total of 60.124 kilometers of foot and seaborne patrolling activities within the forestland area/conservation area was accomplished, equivalent to 120.25% of the 50 kilometers monthly target of this Office computed based on the 600 kilometers annual target indicated in the approved Work and Financial Plan for CY 2022. Observation records show that the forest conditions in the areas patrolled are mainly characterized by advanced secondary forests however significant observations of open areas both cultivated and uncultivated are also recorded. Moreover, for the period, environmental threats recorded/documented during patrolling activities include two (2) typhoon related threats observed on March 23, 2022 in Barangay Malis, Brooke's Point, Palawan and one (1) cutting of trees - 45 pieces of Apitong species discovered in Barangay Bulalacao, Bataraza, Palawan on April 12, 2022 which was then apprehended by the patrol team. Report on follow up actions regarding the matter pursuant to existing environmental laws, rules, regulations and policies will be submitted soonest.

For his information and record.



  
**CONRADO M. CORPUZ**

M.Rodriguez St. Poblacion District I, Brooke's Point Palawan 5305  
Mobile Phone: Globe: 0917-502-8961  
Email/Gmail: [cenrobrookespoint@denr.gov.ph](mailto:cenrobrookespoint@denr.gov.ph)

Doc. Ref. No. 2022-2506





Republic of the Philippines  
Department of Environment and Natural Resources  
MIMAROPA Region  
**COMMUNITY ENVIRONMENT AND NATURAL RESOURCES OFFICE**  
Brooke's Point, Palawan

April 27, 2022

OFFICE OF THE CENTRAL  
BROOKE'S POINT


**MEMORANDUM**

**FOR** : The Community Environment and  
Natural Resources Officer  
Brooke's Point, Palawan

**THRU** : The OIC-Chief, Enforcement and Monitoring Section

**FROM** : The Lawin Data Managers

**SUBJECT** : **SUBMISSION OF LAWIN REPORT/UPDATES FOR  
THE MONTH OF APRIL 2022**




Respectfully submitted herewith is the LAWIN Report/Update for the month of April 2022. This report provides summary of patrols conducted by this Office from March 19 to April 22, 2022. The patrol distance covered by each patroller for the specified dates and patrol IDs are likewise included.


Based from the summaries of results of queries and reports run via SMART Database, the patrol distance (Km) covered in each Patrol Sector is summarized as follows:

Patrol Sector	Accomplishment (Km)
Sofronio Española	13.974
Brooke's Point	9.511
Bataraza	18.978
Balabac	17.662
<b>TOTAL</b>	<b>60.124</b>

In addition, environmental threats documented for this period includes two (2) typhoon related threats observed during patrolling on March 23, 2022 in Barangay Malis, Brooke's Point, Palawan and one (1) cutting of trees - 45 pieces of Apitong species discovered in Barangay Bulalacao, Bataraza, Palawan on April 12, 2022 which was then apprehended by the patrol team. Report on further/follow up actions undertaken regarding the matter will be submitted soonest.

For his information, record and further instruction.

  
**ROSEVILLE I. MITRA**  
Forest Technician I

  
**APRIL ANNE T. GRACIANO**  
Forest Ranger



## SUMMARY OF PATROLS

Patrol ID	Type	Patrol Date	Mandate	Leader	Patrol Transport Type/Distance Covered	
775	Ground	March 30, 2022	Threats-focused Monitoring	Kennit Francis Valdestamon	Foot	16.863
776	Ground	March 23, 2022	Threats-focused Monitoring	Reynaldo Palisoc	Foot	3.473
777	Ground	March 23, 2022	Threats-focused Monitoring	Reynaldo Palisoc	Foot	1.318
778	Ground	March 31, 2022	Threats-focused Monitoring	Abraham Vicente	Foot	11.992
779	Ground	March 29, 2022	Threats-focused Monitoring	Rj Keith Immanuel Idlana	Others	5.369
780	Ground	March 31, 2022	Threats-focused Monitoring	Rj Keith Immanuel Idlana	Foot	1.630
781	Ground	March 31, 2022	Threats-focused Monitoring	Rj Keith Immanuel Idlana	Foot	2.090
782	Ground	March 31, 2022	Threats-focused Monitoring	Rj Keith Immanuel Idlana	Others	3.899
783	Ground	April 4, 2022	Threats-focused Monitoring	Rj Keith Immanuel Idlana	Foot	1.929
784	Ground	April 4, 2022	Threats-focused Monitoring	Rj Keith Immanuel Idlana	Foot	0.393
785	Ground	April 4, 2022	Threats-focused Monitoring	Rj Keith Immanuel Idlana	Foot	2.352
789	Ground	April 12, 2022	Threats-focused Monitoring	Rostum Cacatian	Foot	2.115
790	Ground	April 17, 2022	Threats-focused Monitoring	Leandro Jr. Lapangan	Foot	4.720
791	Ground	April 12, 2022	Threats-focused Monitoring	Abraham Vicente	Foot	1.982

## COUNT OF OBSERVATION OF FOREST CONDITIONS AND FOREST REGENERANTS

Patrol ID	Forest Condition					Regeneration			
	Old Growth	Advanced Secondary	Early Secondary	Open Cultivated	Open Uncultivated	Dense	Moderate	Sparse	None
775		15	15		36	3	27		36
776		61		2			63		
777		39		4			43		
778			1	52	7		3	41	16
779		40					40		
780		24					24		
781		22					22		
782		31		2			33		
783		18		5			23		
784		6					6		
785		37					37		
789		6		11			17		
790		9	35				44		
791			11	18		6	11	6	6
<b>TOTAL</b>	<b>0</b>	<b>308</b>	<b>62</b>	<b>94</b>	<b>43</b>	<b>9</b>	<b>393</b>	<b>47</b>	<b>58</b>

As described in the table above, the forest condition in conservation areas covered by LAWIN Patrols of CENRO Brooke's Point for the month of April 2022 is dominated by **Advanced Secondary Forests**. Significant number of observations of open areas both cultivated and uncultivated are also documented. High observations of



moderate regeneration is also recorded which may indicate forest cover recover; however, considerable number of observations of areas with none to sparse regeneration are also recorded.

### FIELD OBSERVATIONS AND FINDINGS

PATROL SECTOR	FINDINGS/OBSERVATIONS/ASSESSMENT	RECOMMENDATIONS
<b>Patrol Sector 3 – Municipality of Bataraza, Palawan</b>		
Barangay Rio Tuba and Barangay Sarong (March 30, 2022)	<ul style="list-style-type: none"> <li>♣ The patrol route started at geographical coordinates of 8°31'40" N, 117°27'10" E and ended at 8°29'54" N, 117°29'33" E – the mangrove NGP site adopted by Graymont Philippines Inc.;</li> <li>♣ Vegetation around the patrol area includes Bakawan lalaki (<i>Rhizophora apiculata</i>), Bakawan babae (<i>Rhizophora mucronata</i>), Tangal (<i>Ceriops tagal</i>) and seagrasses;</li> <li>♣ Fishing fence (baklad) and bamboo raft (balsa) are observed near the mangrove forest as well as other fishing techniques/methods which serves as alternative sources of livelihood for the fisherfolks instead of illegal cutting/charcoal making activities;</li> <li>♣ Healthy planted mangrove species and secondary growth mangrove forest is observed in the area; and</li> <li>♣ No environmental threats found/discovered during patrol due to the regular monitoring of DENR personnel and NGP contractors in the area.</li> </ul>	<ul style="list-style-type: none"> <li>♣ Regular patrolling to eliminate/maintain no environmental threats in the area.</li> <li>♣ The NGP contractor in the area shall enhance or intensify their assistance/help in monitoring of illegal activities within the vicinity of the adopted NGP site.</li> </ul>





Republic of the Philippines  
Department of Environment and Natural Resources  
**Lawin Forest and Biodiversity Protection System**

## Summary Patrol Report

### Region 04B - Brooke's Point

Number of days analyzed:

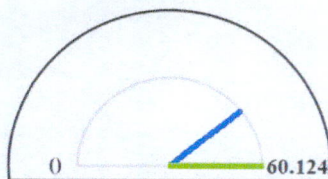
34

Apr 27, 2022 8:13 AM

This report presents the patrol performance and quality of the implementing unit during the above stated period of time (number of days). The report contains information on accomplishment rate, coverage and intensity of patrolling in different forest types on patrol distance covered per patroller. The information is meant to provide a basis for patrol planning for the next planning period and implementation of adaptive measures to enhance patrolling as necessary.

#### Overall accomplishment rate\*

##### Level of Accomplishment



Accomplishment  
Target

Accomplishment\*  
for the period

60.124

Target\* distance for  
the period

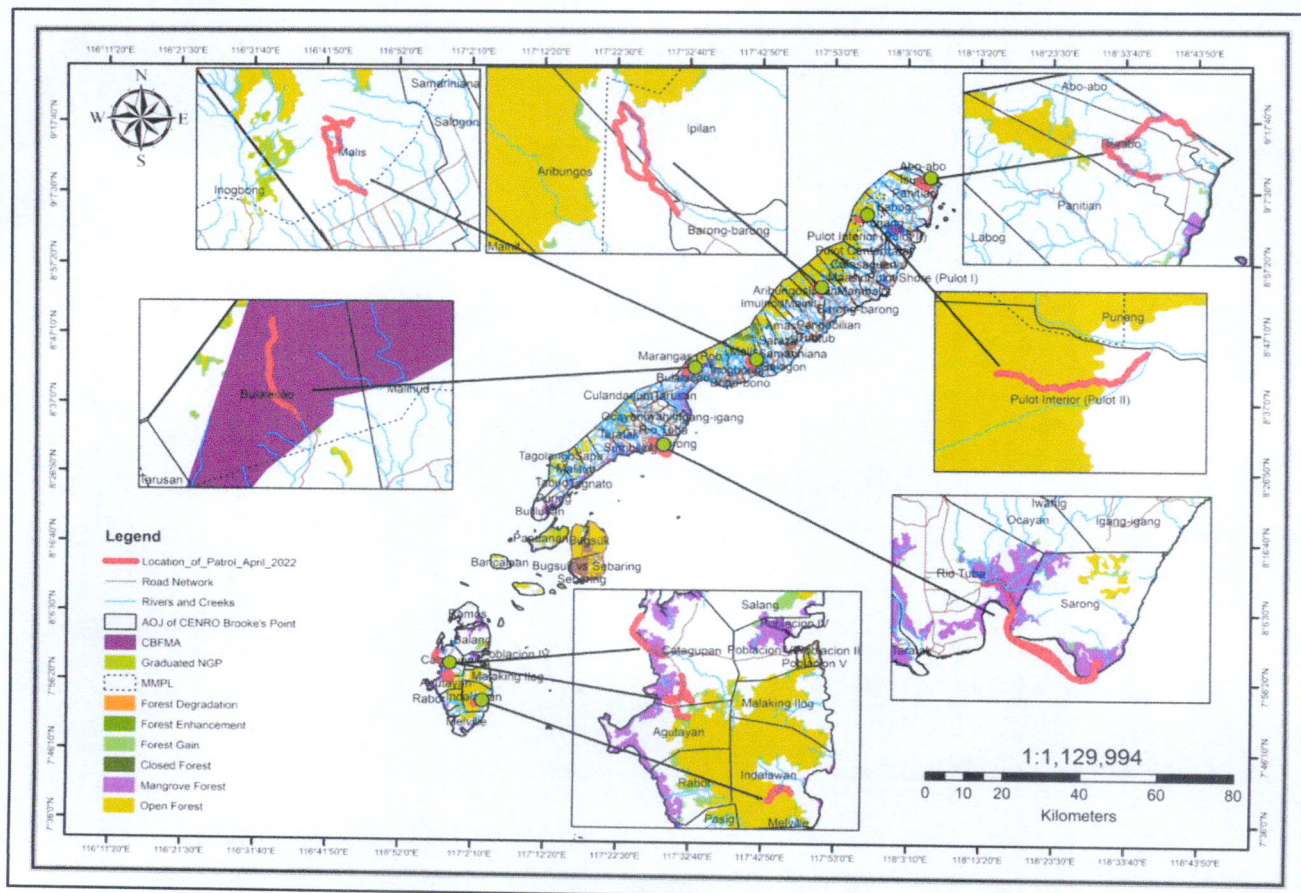
50.00

Accomplishment Rate:

120.25%

\*Target is computed based on approved WFP annual target patrol distance of Lawin Patrolling in kilometers of CENRO Brooke's Point, Palawan.

#### Patrol coverage and intensity







Republic of the Philippines  
**Department of Environment and Natural Resources**  
**Lawin Forest and Biodiversity Protection System**

**Patrol distance covered by each patroller**

<b>Patroller</b>	<b>Patrol Distance Accomplished</b>
Rostum Cacatian	23.77
April Anne Graciano	21.65
Conrado Corpuz	18.98
Kennit Francis Valdestamon	18.98
Rudy Miraflor	18.98
Rj Keith Immanuel Idlana	17.66
Abraham Vicente	13.97
Bimbo Vicente	13.97
Mark Anthony Gabuco	13.97
Mark Ronald Velasco	13.97
Ariel Galicia	11.67
Donald Doctolero	9.51
Jefferson Tajon	9.51
Leandro Jr. Lapangan	9.51
Leonald Tupas	9.51
Ervin Valeriano	4.79
Reynaldo Palisoc	4.79
<b>Forest Protection Officers (FPO)</b>	
Alsiman Talata	17.66
Rouel Garder	17.66
Rolan Gamuyao	13.97
Jeffrey Setias	9.51
Rodel Dispo	4.79
Saripon Diacudin	4.79

**Threats observed and level of response required**

<b>Threat</b>	<b>No. of Observations</b>	<b>Emergency - Immediate action required!</b>	<b>Level 1 - Action required within a week</b>	<b>Level 2 - Action required within a month</b>
Typhoon-related Threats	2	0	0	2
Cutting of Trees	1	0	1	0