



Republic of the Philippines
Department of Environment and Natural Resources
MIMAROPA Region
PROVINCIAL ENVIRONMENT AND NATURAL RESOURCES OFFICE
Bgy. Sta. Monica, Puerto Princesa City, Palawan
Telfax No. (048) 434 - 8791
Email Add: penropalawan@denr.gov.ph

MIMAROPA REGIONAL OFFICE
RECEIVED
27 MAY 2022
☐ INCOMING ☐ OUTGOING
DATE NO.

RED

May 18, 2022

MEMORANDUM

FOR : The Regional Executive Director
DENR MIMAROPA Region

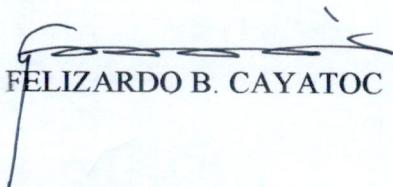
FROM : The Provincial Environment and
Natural Resources Office

SUBJECT : REPORT ON FIRELINE ESTABLISHMENT OF CENRO PPC

Respectfully forwarded is the Memorandum from CENRO Puerto Princesa City dated April 18, 2022 in connection with the above subject. This is a MOV under fire prone area identification and fire line established.


Based on the report, CENRO PPC identified the fire prone area in Barangay Sagbangan, Aborlan, Palawan. The area is between the 2011 and 2017 NGP site. The corresponding fire line measuring five meters wide and 500 meters long was already accomplished.

For information and record.


FELIZARDO B. CAYATOC

Copy Furnished

DENR-CENRO Puerto Princesa City
<cenropuerto.princesa@denr.gov.ph>
NDC MES Doc No. 2022-3271
File/KRA on Fireline

DENR-PALAWAN
PENRO-RECORDS
RELEASED
By: 
Date: 19 2022
22-1244



Republic of the Philippines
Department of Environment and Natural Resources
MIMAROPA Region
COMMUNITY ENVIRONMENT AND NATURAL RESOURCES OFFICE
PUERTO PRINCESA CITY

April 18, 2022


MEMORANDUM

FOR : The Provincial Environment and
Natural Resources Officer
Sta. Monica, Puerto Princesa City

FROM : The OIC, Community Environment and
Natural Resources Officer

SUBJECT : **REPORT ON THE FIRE LINE ESTABLISHMENT**


**DENR PENRO
PALAWAN RECORDS
RECEIVED**

BY: 
DATE: 04-18-2022 22:32H

Respectfully forwarded is the report of CENRO personnel on the identified and establishment of fire line area at Bgy. Sagpangan, Aborlan, Palawan in compliance with the first quarter target of fire line establishment.

For your information, record, and further action.


PEDRO A. VELASCO

**DENR MIMAROPA REGION
CENRO PUERTO PRINCESA
RELEASED**
NO: 1669
DATE: 4-18-22
BY: 



MEMORANDUM

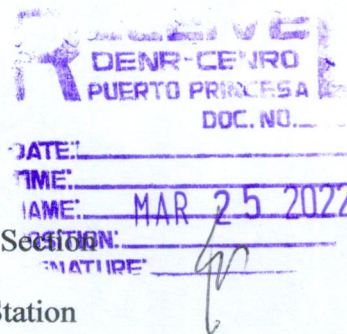
FOR : The OIC, Community Environment and Natural Resources Officer

THRU : The Chief, Monitoring and Enforcement Section

FROM : Plaridel Forest Product and Monitoring Station
Barangay Plaridel, Aborlan, Palawan

SUBJECT : **REPORT ON THE FIRE LINE ESTABLISHMENT.**

Date : March 25, 2022




Respectfully submitted the identified and establishment of fire line area located at Sagpangan, Aborlan, Palawan.

As per compliance to the 1st quarter target of fire line establishment, this office identified and established fire line at Barangay Sagpangan, Aborlan, Palawan.

The fire line established measuring of 5 meters in wide and 500 meters length with an equivalent of 2500 square meter or .25 hectare established at graduate Enhance National Greening Program (eNGP) CY 2017 establishment located at Barangay Sagpangan, Aborlan and the hired laborers was a member of Sagpangan Tribal Multi-Purpose Cooperative (STMPC) the said fire line was established to protect and maintain the planted different commodity species within the project and to prevent affect from wildfire during the summer season.

Attached are the GIS map and Geo-tagged photos.

For information and record


RAYMUND C. SAPALO

GEO-TAGGED PHOTOS SHOWS THE IDENTIFIED AND ESTABLISHED FIRE LINE, AT BARANGAY SAGPANGAN, ABORLAN, PALAWAN.



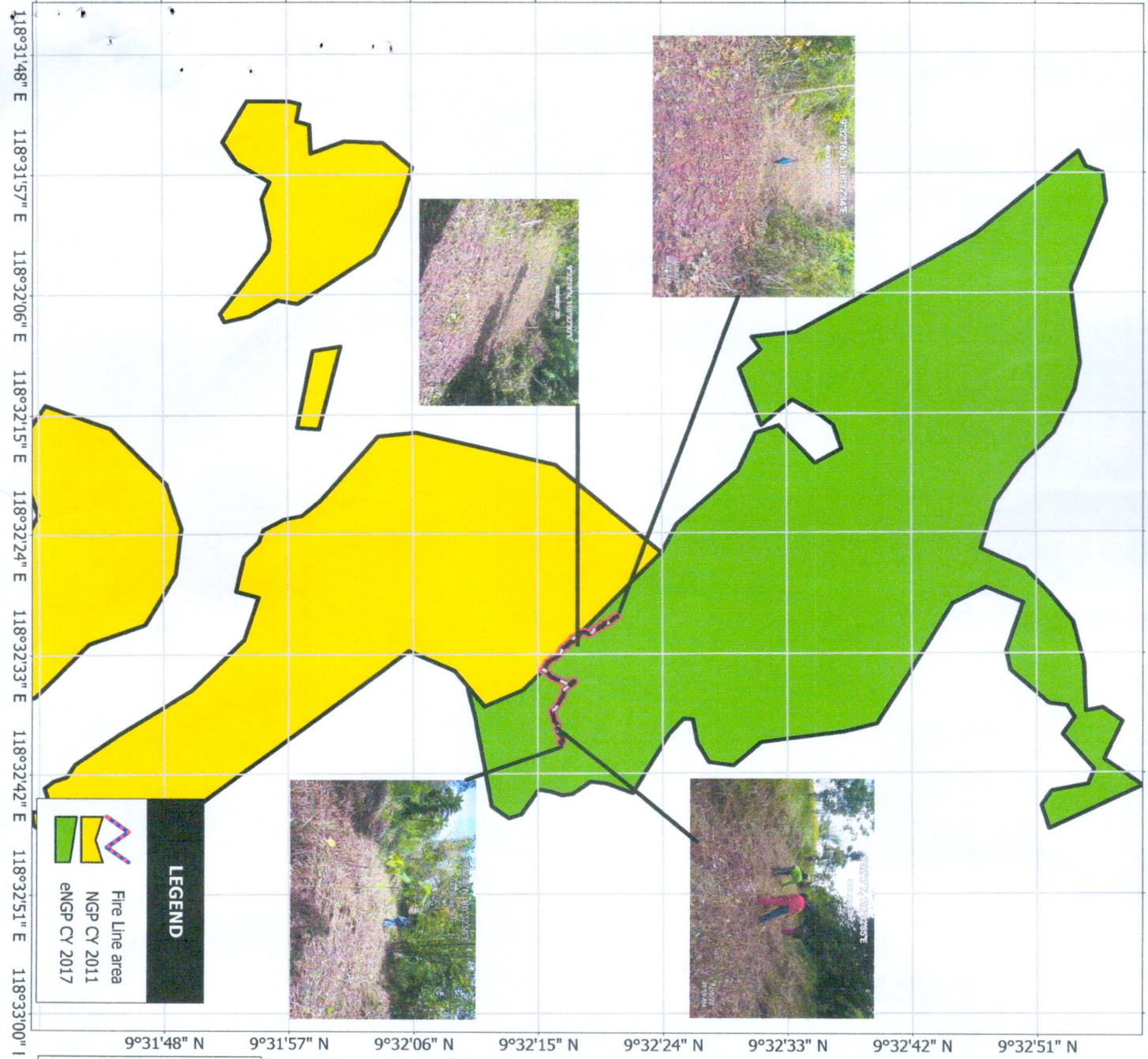
GEO-TAGGED PHOTO SHOWING DURING ACTIVITY OF FIRE LINE ESTABLISHMENT LOCATED AT BARANGAY SAGPANGAN, ABORLAN, PALAWAN




South National Highway, Brgy. Sta. Monica, Puerto Princesa City, Palawan
Tel. No.: (048) 433-0660 Email address: cenroppchuc@yahoo.com


9°31'39" N 9°31'48" N 9°31'57" N 9°32'06" N 9°32'15" N 9°32'24" N 9°32'33" N 9°32'42" N 9°32'51" N

118°31'48" E 118°31'57" E 118°32'06" E 118°32'15" E 118°32'24" E 118°32'33" E 118°32'42" E 118°32'51" E 118°33'00" E



LEGEND

 Fire Line area
NGP CY 2011
eNGP CY 2017

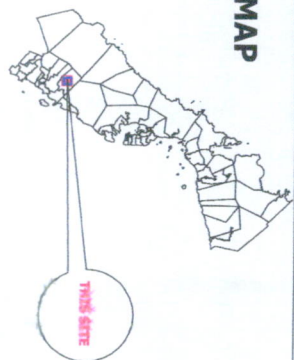


SKETCH MAP

SHOWING THE AREA FOR FIRE LINE ESTABLISHMENT

Located at
Barangay Sagpangan
Municipality of Aborlan
Province of Palawan
World Geodetic 1984 (WGS84)
Universal Transverse Mercator - Zone 50 (N)
1 cm : 128.41 m
Area: 2,526 sq.m/ .2526 hectare

LOCATION MAP



Republic of the Philippines
Department of Environment and Natural Resources
Region IV - MIMAROPA
COMMUNITY ENVIRONMENT AND NATURAL RESOURCES OFFICE

CERTIFICATION

This is to certify showing the map of the Fire Line Establishment in compliance to the 1st quarter target CY 2022. The surveyed area was conducted within the area under Enhanced National Greening Program CY 2017 plantation located at Barangay Sagpangan, Aborlan, Palawan.

The species planted on the area are Narra, Ipil, Kamagong, Mararango Mahogany, Bugo, Kasoy, Langka, Kalamansi, Santol, Guyabano, Star apple, Cacao, coffee, and Kakawati.

Digitized by:

Checked/Verified by:

Attested by:

RAYMUNDO S. SAGPANG
Forest Ranger

RODOLFO S. SAGPANG
Forester III/Chief, MESODMO

PERDRO A. VELASCO
Development Management Officer IV
OIC-CENRO