




Republic of the Philippines
Department of Environment and Natural Resources
MIMAROPA Region
PROVINCIAL ENVIRONMENT AND NATURAL RESOURCES OFFICE
Bgy. Sta. Monica, Puerto Princesa City, Palawan
Telfax No. (048) 434 - 8791

Email Add: penropalawan@denr.gov.ph



May 23, 2022

MEMORANDUM

FOR : The Regional Executive Director
DENR MIMAROPA Region
1515 Roxas Boulevard, Ermita Manila


FROM : The Provincial Environment and
Natural Resources Officer

SUBJECT : **SUBMISSION OF ACCOMPLISHMENT REPORT UNDER WATER
RESOURCES UTILIZATION SECTION (WRUS) OF CENRO
CORON, PALAWAN FOR WATER USER INVENTORY**

Respectfully forwarded is the Accomplishment report under Water Resources Utilization Section (WRUS) of CENRO, Coron, Palawan for the month of April 2022.

For information and record

For the PENRO:


JOHNNY P. LILANG
Chief Technical Services Division
In-Charge Office of the PENRO

Copy Furnished:
The Community Environment and
Natural Resources Officer
Coron, Palawan

DAIF Ref. 2022-3987
TSD-RPS-Utilization, JBP

**DENR-PALAWAN
PENRO-RECORDS
RELEASED**
By _____
Date: **MAY 24 2022** CN# **22-1290**



April 26, 2022

MEMORANDUM

**DENR PENRO
PALAWAN RECORDS
RECEIVED**

BY: [Signature]
DATE: 05-11-2022 CH: 22-3983

FOR : The Regional Executive Director
DENR MIMAROPA
1515 L&S Bldg. Roxas Blvd.
Ermita, Manila

ATTN : The Chief, Licenses, Patent and Deeds Division

THRU : The Provincial Environment and
Natural Resources Officer

FROM : The Community Environment and
Natural Resources Officer
Coron, Palawan.

SUBJECT : **SUBMISSION OF ACCOMPLISHMENT REPORT UNDER WATER
RESOURCES UTILIZATION SECTION (WRUS) OF CENRO
CORON, PALAWAN FOR WATER SOURCE IDENTIFIED.**

Respectfully submitted herewith are the Water Source Identified by the DENR-
CENRO Coron, for the Month of April, 2022.

1. CALELENDAYAN Stream represented by Barangay Captain ARDON LIBARRA of
Sangguniang Barangay of Barangay New Busuanga, Palawan.

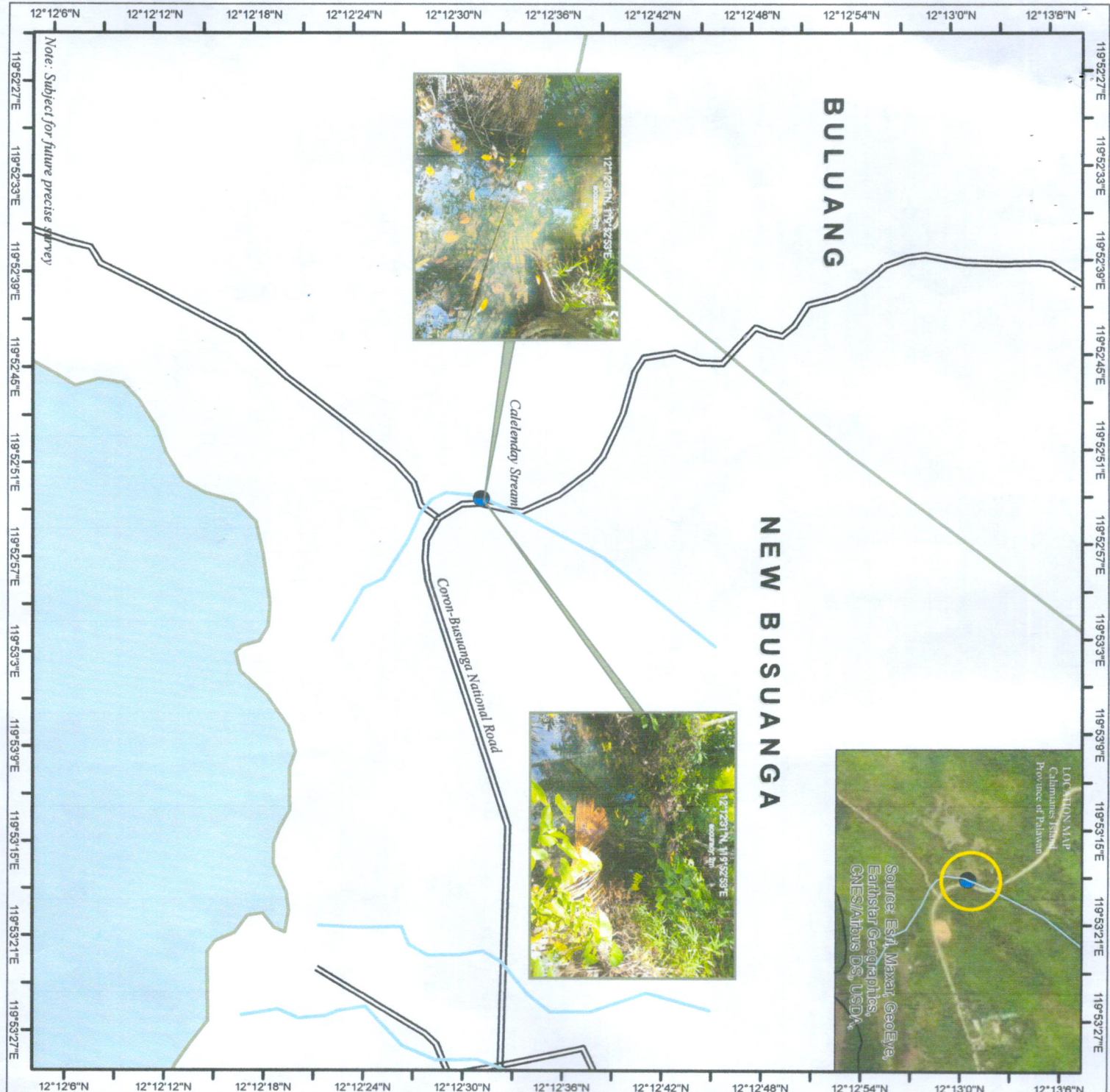
| Location | Name of Source | Coordinates | |
|--|-----------------------|---------------|----------------|
| | | Latitude | Longitude |
| Sitio Calelendayan, Baragngay New Busuanga, Palawan./ | Stream/ Surface Water | 12° 12' 31" N | 119° 52' 53" E |
| | | | |

Attached is the Identified Water Source, Geotagged pictures and GIS generated maps
of water source (Stream/ Surface water) being manage and developed by the Sangguniang
barangay Officials for Domestic and Agricultural Consumptions by the community within the
locality.

For information, record and consideration.



[Signature]
ARNOLDO A. BLAZA JR.
CENR officer



**MAP SHOWING THE LOCATION OF
WATER SOURCE IDENTIFIED (STREAM) LOCATED AT
SITIO CALELENDAY, BARANGAY NEW BUSUANGA,
BUSUANGA, PALAWAN**



Scale 1 : 10,000


Projection: Universal Transverse Mercator-Zone 50 (N)

Datum: World Geodetic System 1984 (WGS84)

- Legend**
- Water Source Identified
 - Road
 - Barangay Boundary
 - River & creeks

GEOGRAPHICAL COORDINATES

Calelenday Stream
Latitude : 12° 12' 31" N
Longitude : 119° 52' 53" E



Prepared by:

ARIEL C. DELIN II
Forest Technician II/GIS Focal

Checked and Verified by:

QUEREN G. QUINTANA
Forester II/WRMS Focal Person

Attested by:

ARNEL D. CABANILAS
Land Mgt. Officer II/In-Charge, RPS



Geotagged Pictures showing the location of Calelenday stream located in Sitio Calelenday, Barangay New Busuanga, Busuanga, Palawan. It serves as water source for agricultural purposes of the local community

4/7/22



April 22, 2022

DENR Region IV-MIMAROPA

INVENTORY OF WATER SOURCE:

Inventory of springs:

| No. | Name of Spring | Coordinates | | Barangay | Municipality | Province | Status |
|-----|----------------|-------------|-----------|----------|--------------|----------|--------|
| | | Latitude | Longitude | | | | |
| 1. | | | | | | | |
| | | | | | | | |

***Inventory of Water Sources**

Inventory of Wells (shallow/deep well/Dug well)

| No. | Name of Well (deep well, Shallow Well, Dug well) | Coordinates | | Barangay | Municipality /City | Province | Status |
|-----|--|-------------|-----------|----------|--------------------|----------|--------|
| | | Latitude | Longitude | | | | |
| 1. | | | | | | | |
| | | | | | | | |

***Inventory of Water Sources:**

April 22, 2022

INVENTORY OF SURFACE WATER

| No. | Name of Surface Water: (River, Creek, Stream, Lake, Ocean) | Coordinates | | Barangay | Municipality /City | Province | Status |
|-----|---|----------------|-----------------|--------------|--------------------|----------|---|
| | | Latitude | Longitude | | | | |
| 1. | Calelendayan Stream/Surface Water | 12° 12' 31'' N | 119° 52' 53'' E | New Busuanga | Busuanga | Palawan | Calelendayan Stream water level is low with the minimal rate of flow of water due to the onset of dry spell and due to deterioration of vegetative cover within the surrounding area. |
| | | | | | | | |

Inventoried By:


Querubin Quintana
WRUS Focal


Ariel Belin II
Forest tech. II



April 22, 2022

MEMORANDUM

FOR : ARNOLDO A. BLAZA JR.
CENRO, Coron, Palawan.

THRU : ARNEL D. CABANILLAS
LMO II/ OIC Chief, RPS

FROM : WRUS Focal person
Forest Technician-II

SUBJECT : INVENTORY OF IDENTIFIED SOURCE OF WATER
(CALELENDAYAN STREAM/SURFACE WATER) SITUATED AT
SITIO CALELENDAYAN, BARANGAY NEW BUSUANGA,
PALAWAN.



In compliance with regional instruction based on Approved DENR FY- 2021 Physical and Financial Plan anent to above subject, please be informed that the undersigned forest officers conducted inspection on the area and here under are the findings and information gathered, to wit;

On April 7, 2022, the undersigned/s forest personnel together with Barangay officials and Barangay Captain Ardon Libarra conducted ocular inspection of the source of water (Stream/Surface water) at So. Calelendayan, Barangay New Busuanga. According to the local residence / Community, the said water were utilized domestically and for agricultural purposes only by the residence living nearby the area because it is the primarily day to day necessity of the community and adjacent barangay.

Furthermore, according to Barangay Captain Libarra, the said water is consistently maintained and sustained its water level during the onset of dry season because of dense and impenetrable vegetation on its habitat and niche with the existence of rich and diverse ecosystem from the forest floor.

For information, record and further instruction.

ARIEL C. DELIN II
Forest Technician II

QUERUBIN QUINTANA
Forester-II



APRIL 26, 2022

SUBJECT: SUBMISSION OF REPORTS ON THE CONDUCT OF INVENTORY FOR WATER SOURCE (lakes, river, springs and stream et.al.) WITHIN THE AREA OF ADMINISTRATIVE JURISDICTION OF CENRO CORON PALAWAN FOR FY OF 2022.

The Community Environment
and Natural Resources Officer
Coron, Palawan.

Sir:

In connection with the above-stated subject, respectfully submitted herein report to wit;

That on March 29, 2022, the undersigned WRUS Focal person conducted inventory of Source of Water (Stream) at So.Calelendayan, Barangay New Busuanga, and Palawan and gathered with the following information/data thereat;

Water User Table

| No. | Name of Establishment | Owner | Water Source | Location | Status | Remarks |
|-----|-----------------------|-------|--------------|----------|--------|---------|
| 1. | | | | | | |

WATER SOURCE TABLE

| | Water Source | Latitude | Longitude | Location | Status |
|----|---------------------|--------------|----------------|--|---|
| 1. | Calelendayan Stream | 12 12' 31''N | 119 52' 53'' E | So. Calelendayan, New Busuanga, Palawan. | Operational/ Existing Use for local Consumption of the Barangay and Comminty. |

From the tabulation, it is informed that the Source of Water inventoried has no existing Water Permit application from National Water resource Board (NWRB) and it was utilized by the Community for Agricultural and domestic purposed only. The said Source of Calelendayan stream coming from the Uphill head water. Please see attached geo-tagged photos, Water Map and geotag pictures of the water Source for reference.

Inspected and prepared by:

QUERUBEN QUINTANA
Forester II/WRUS focal person