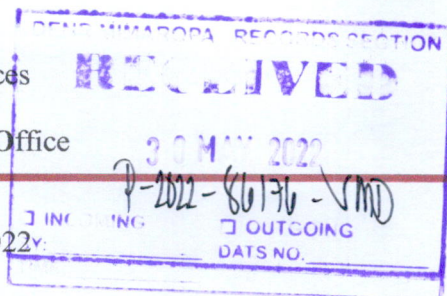




Republic of the Philippines
Department of Environment and Natural Resources
MIMAROPA REGION
Provincial Environment and Natural Resources Office



May 25, 2022

MEMORANDUM

FOR : The Regional Executive Director
MIMAROPA Region

THRU : The Assistant Regional Director
for Technical Services

FROM : The PENR Officer
Oriental Mindoro

SUBJECT : **REQUEST FOR ASSISTANCE IN A CONDUCT OF PUBLIC
LAND SUBDIVISION (PLS) SURVEY OF LOT NO. 2403 AND
LOT NO. 2430, CAD 957-D, POLA CADASTRE SITUATED AT
BARANGAY BIGA, POLA, ORIENTAL MINDORO**

This refers to the Memorandum dated May 23, 2022 from CENR Officer, Rodel M. Boyles, requesting for assistance in the conduct of Public Land Subdivision (PLS) Survey of Lot Nos. 2403 and 2430, Cad 957-D, Pola Cadastre located at Barangay Biga, Pola, Oriental Mindoro.

The said lots subject for public land subdivision survey are covered with a Survey Order No. 2022-011 dated May 16, 2022 issued to Engr. Elizabeth D. Moreno-Mesina, a detailed-in Geodetic Engineer. Engr. Mesina is the only one Geodetic Engineer being tasked to accomplish the CY 2022 targets for PLS of CENRO Roxas and CENRO Socorro of about 340 lots, (290 lots for residential and 50 lots for agricultural). To date, she is still conducting survey of an isolated lot located in Barangay Estrella, Naujan, Oriental Mindoro. As such, Engr. Mesina uttered during the meeting last May 23, 2022, to request for assistance at the Regional Office to conduct the survey for the said lots.

In this regard, this Office concur to the request of CENRO Socorro for assistance to conduct the public land subdivision survey within the province.

For consideration.

For the PENR Officer:

ALMA E. GIBE
DMO V/In-Charge, Office of the PENRO

Tracking No.: 220⁺000606

TSD/RPS/Dhal

Ilang-ilang St., Sitio II, Suqui, Calapan City, Oriental Mindoro
DENR Contact Nos. (043) 288-3017, Tel. Fax No. 288-3006



Republic of the Philippines
Department of Environment and Natural Resources
MIMAROPA Region
Community Environment and Natural Resources Office

May 23, 2022

FOR : The Regional Executive Director
MIMAROPA Region

THRU : The PENR Officer
Oriental Mindoro

FROM : The CENR Officer
CENRO Socorro, Oriental Mindoro

SUBJECT : **REQUEST FOR ASSISTANCE IN THE CONDUCT OF PUBLIC LAND SURVEY (PLS) of LOT NO. 2403 AND LOT NO. 2430, CAD 957-D, POLA CADASTRE SITUATED AT BARANGAY BIGA, POLA, ORIENTAL MINDORO**

DENR-MIMAROPA REGION	
PROVINCIAL ENVIRONMENT AND NATURAL RESOURCES OFFICE ORIENTAL MINDORO	
PENRO TRACKING NO.	
RECEIVED BY:	<i>[Signature]</i>
DATE:	MAY 23 2022
TIME:	

This refers to the conduct of Public Land Survey (PLS) of Lot No. 2403 and Lot No. 2430, Cad 957-D, Pola Cadastre located at Barangay Biga, Pola, Oriental Mindoro.

Relative thereto, please be informed that there is only one Geodetic Engineer assigned in Oriental Mindoro to accomplish the target of Public Land Survey (PLS) of CENRO Socorro and CENRO Roxas. As of this date, Engineer Elizabeth M. Mesina is still conducting survey at Barangay Estrella, Oriental Mindoro hence may we respectfully request for assistance in the conduct of survey of the above mentioned lots in order to accomplish the target as indicated in Work and Financial Plan (WFP).

For information and consideration.

[Signature]
RODEL M. BOYLES



Republic of the Philippines
Department of Environment and Natural Resources
MIMAROPA Region
Community Environment and Natural Resources Office

May 23, 2022

FOR : The Regional Executive Director
MIMAROPA Region

THRU : The PENR Officer
Oriental Mindoro

FROM : The CENR Officer
CENRO Socorro, Oriental Mindoro

SUBJECT : **REQUEST FOR ASSISTANCE IN THE CONDUCT OF PUBLIC LAND SURVEY (PLS) of LOT NO. 2403 AND LOT NO. 2430, CAD 957-D, POLA CADASTRE SITUATED AT BARANGAY BIGA, POLA, ORIENTAL MINDORO**

DENR-MIMAROPA REGION	
PROVINCIAL ENVIRONMENT AND NATURAL RESOURCES OFFICE	
ORIENTAL MINDORO	
PENRO TRACKING NO.	
RECEIVED BY:	<i>[Signature]</i>
DATE:	MAY 23 2022
TIME:	

This refers to the conduct of Public Land Survey (PLS) of Lot No. 2403 and Lot No. 2430, Cad 957-D, Pola Cadastre located at Barangay Biga, Pola, Oriental Mindoro.

Relative thereto, please be informed that there is only one Geodetic Engineer assigned in Oriental Mindoro to accomplish the target of Public Land Survey (PLS) of CENRO Socorro and CENRO Roxas. As of this date, Engineer Elizabeth M. Mesina is still conducting survey at Barangay Estrella, Oriental Mindoro hence may we respectfully request for assistance in the conduct of survey of the above mentioned lots in order to accomplish the target as indicated in Work and Financial Plan (WFP).

For information and consideration.

[Signature]
RODEL M. BOYLES



Republic of the Philippines
Department of Environment and Natural Resources
MIMAROPA Region


SURVEY ORDER NO. 2022-011


**SUBJECT: PUBLIC LAND SUBDIVISION SURVEY OF LOT NOS. 2403 AND 2430
BOTH CAD-957-D, POLA CADASTRE SITUATED AT BARANGAY
BIGA, POLA, ORIENTAL MINDORO**

In the interest of service and in order to ensure the effective implementation of Public Land Subdivision Survey located in Barangay Biga, Pola, Oriental Mindoro, **ENGR. ELIZABETH D. MORENO-MESINA** is hereby directed to conduct the said survey and submit to this office the result of survey for record and monitoring purposes.

The conduct of the survey is hereby authorized subject to provisions of DENR Administrative Order (DAO) No. 2007-29, otherwise known as "*Revised Regulations on Land Surveys*" and its implementing procedure, DMC No. 2010-13 (*Manual on Land Survey Procedures*).

MAY 16 2022
SO ORDERED.


LORMELYN E. CLAUDIO, CESO IV
Regional Executive Director

DENR-MIMAROPA REGION	
PROVINCIAL ENVIRONMENT AND NATURAL RESOURCES OFFICE	
OFFICE OF THE REGIONAL EXECUTIVE DIRECTOR	
PENRIS TRACKING NO.	
RECEIVED BY	
DATE	MAY 16 2022
TIME	



Department of Environment
and Natural Resources
MIMAROPA Region



Doc ID: 86176

SMD/SEG/05.11.2022/P-2022-86176