



Republic of the Philippines
Department of Environment and Natural Resources
Provincial Environment and Natural Resources Office
MIMAROPA Region

Bgy. Sta. Monica, Puerto Princesa City, Palawan

E-mail: penropalawan@denr.gov.ph

Telfax No. (048) 433-5638 / (048) 433-5638

November 3, 2022

MEMORANDUM

FOR : The Regional Executive Director
DENR MIMAROPA
1515 DENR By the Bay Building, Roxas Blvd.
Barangay 668, Ermita, Manila

THRU : The OIC, ARD for Technical Services

FROM : The Provincial Environment and
Natural Resources Officer



SUBJECT : **MONTHLY REPORT ON THE PATROLLING ACTIVITIES
UNDER MAINTENANCE AND PROTECTION OF COASTAL
AND MARINE ECOSYSTEMS FOR MALAMPAYA SOUND
PROTECTED LANDSCAPE AND SEASCAPE (MSPLS),
TAYTAY-SAN VICENTE, PALAWAN**

Forwarded is the memorandum dated October 19, 2022 of CENRO Taytay along with monthly report on the patrolling activities under maintenance and protection of coastal and marine ecosystems for Malampaya Sound Protected Landscape and Seascape (MSPLS) that serves as **Means of Verification (MOV)** to the target activity under Management of Coastal and Marine Resources/Areas of Malampaya Sound Protected Landscape and Seascape (MSPLS) – Maintenance and Protection (Patrolling).

For information and record.


FELIZARDO B. CAYATOC



DENR-PALAWAN
PENRO-RECORDS
RELEASED
By 
Date: **07 NOV 2022** 



Republic of the Philippines
Department of Environment and Natural Resources
MIMAROPA Region

COMMUNITY ENVIRONMENT AND NATURAL RESOURCES OFFICE

By the National Highway, Poblacion, Taytay, Palawan 5312

Mobile: 0926-505-9335 TM 0912-171-3889 TNT

Email: cenrotaytay@denr.gov.ph

October 19, 2022

MEMORANDUM


FOR : The Provincial Environment and Natural Resources Officer- Palawan
Sta. Monica, Puerto Princesa City


FROM : The Community Environment and Natural Resources Officer
This jurisdiction

SUBJECT : **MONTHLY REPORT ON THE PATROLLING ACTIVITIES
UNDER MAINTENANCE AND PROTECTION OF COASTAL
AND MARINE ECOSYSTEM FOR MALAMPAYA SOUND
PROTECTED LANDSCAPE AND SEASCAPE (MSPLS),
TAYTAY-SAN VICENTE, PALAWAN**

Respectfully forwarded is the memorandum dated October 17, 2022 of Protected Area Superintendent (PASu) Clarissa P. Pador being our accomplishment and **Means of Verification (MoVs)** on the target Maintenance and Protection of Coastal and Marine Ecosystem- Patrolling under 001 Management of Coastal and Marine Resources/Areas activity covering the period from September 15 to October 14, 2022 of Malampaya Sound Protected Landscape and Seascape (MSPLS), Taytay-San Vicente, Palawan.

Hence, the undersigned concurred with the recommendation of that Office to continuous patrol, monitoring and strengthen the law enforcement within MSPLS in coordination with the BLGUs and other partners.


ALAN VALLE

DENR CENRO
TAYTAY, PALAWAN
RELEASED
BY: 
DATE: OCT 21 2022 CN 3079

Cc: PAMO-MSPLS



Republic of the Philippines
Department of Environment and Natural Resources
MIMAROPA Region
PROTECTED AREA MANAGEMENT OFFICE
MALAMPAYA SOUND PROTECTED LANDSCAPE AND SEASCAPE (MSPLS)
Taytay-San Vicente, Palawan
Barangay Old Guinlo, Taytay, Palawan
Email add: pamomsppls@gmail.com/Contact #: 0938-786-3728 (SMART)




October 17, 2022

MEMORANDUM

FOR : The Community Environment and Natural Resources Officer,
Taytay, Palawan

FROM : The Protected Area Superintendent
Malampaya Sound Protected Landscape and Seascape (MSPLS)
Taytay-San Vicente, Palawan

SUBJECT : **MONTHLY REPORT ON THE PATROLLING ACTIVITIES
UNDER MAINTENANCE AND PROTECTION OF COASTAL
AND MARINE ECOSYSTEM FOR MALAMPAYA SOUND
PROTECTED LANDSCAPE AND SEASCAPE (MSPLS),
TAYTAY-SAN VICENTE, PALAWAN**



This pertains to the target activity on the Maintenance and Protection of Coastal and Marine Ecosystem (e.g. reduction of threats and enforcement) - Patrolling under 001 Management of Coastal and Marine Resources/Areas of Malampaya Sound Protected Landscape and Seascape (MSPLS), Taytay-San Vicente, Palawan.

Please be informed that this Office conducted the activity below covering the period from September 15 to October 14, 2022;

ACTIVITY	ACTION TAKEN
<ul style="list-style-type: none">Report on the conducted seaborne patrol and monitoring in the vicinities of Barangay Banbanan, Taytay, Palawan on September 22-23, 2022. The team recovered one (1) set of trawl net with board used in trawl fishing activity and monitored one (1) site which covers 4.00 kilometers more or less of patrolled distance which equivalent to 1,600 hectares.	<ul style="list-style-type: none">With endorsement to PENRO dated September 29, 2022With endorsement to CENRO dated September 28, 2022Posting of 1st Pabatid sa Publiko dated October 5, 2022 was served and posted to the concern barangay.The apprehended item was temporarily in the custody of PAMO-MSPLS/FPMS VI, Barangay Old Guinlo, Taytay, Palawan.Continuously conducting the patrol and monitoring within marine areas of MSPLS
<ul style="list-style-type: none">Report on the conducted night seaborne patrol and monitoring in the vicinities of Barangay Alacalian, Taytay, Palawan on September 29, 2022. The team apprehended one (1) motorized banca with one (1) set of trawl net with board owned and operated by Mr. Rodel A. Estrella, resident of Sitio Pinagpala, Barangay Alacalian, Taytay, Palawan. Likewise, the team monitored (1) site which covers 6.00 kilometers more or less of patrolled distance which equivalent to 3,600 hectares.	<ul style="list-style-type: none">With endorsement to PENRO dated September 30, 2022With endorsement to CENRO dated September 30, 2022Posting of 1st Pabatid sa Publiko dated October 5, 2022 was served and posted to the concern barangay.



Republic of the Philippines
Department of Environment and Natural Resources
MIMAROPA Region

PROTECTED AREA MANAGEMENT OFFICE
MALAMPAYA SOUND PROTECTED LANDSCAPE AND SEASCAPE (MSPLS)
Taytay-San Vicente, Palawan
Barangay Old Guinlo, Taytay, Palawan

Email add: pamomspls@gmail.com/Contact #: 0938-786-3728 (SMART)




- The apprehended item was temporarily in the custody of PAMO-MSPLS/FPMS VI, Barangay Old Guinlo, Taytay, Palawan.
- Continuously conducting the patrol and monitoring within marine areas of MSPLS

Likewise, this Office patrolled two (2) sites with a total distance of 10.00 kilometers equivalent to 5,200.00 hectares.

Thus, this Office recommends the continuous patrol, monitoring and strengthen the law enforcement within MSPLS in coordination with the BLGUs and other partners.

This is our **Means of Verification (MOVs)** on the said target activity.

For information and record.


CLARISSA P. PADOR

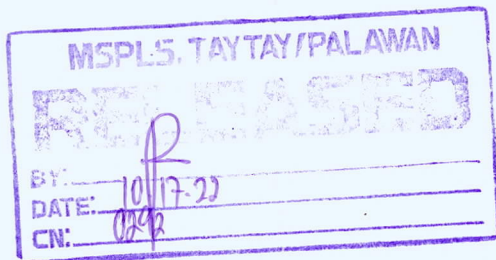




PHOTO DOCUMENTATION



Photo showing during the conducted seaborne patrol and monitoring in the vicinities of Barangay Banbanan, Taytay, Palawan on September 22-23, 2022



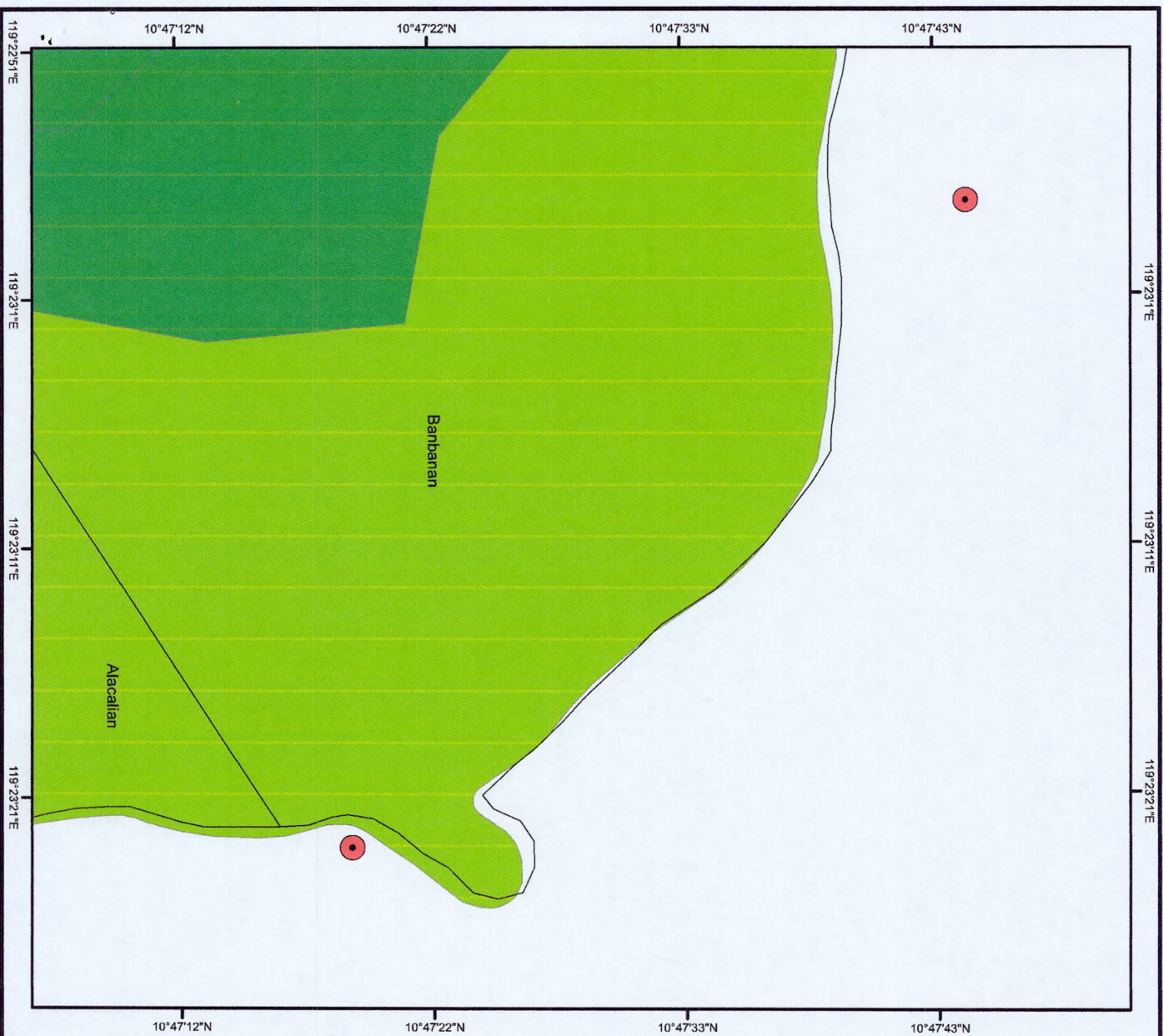


Photo showing during the conducted night seaborne patrol and monitoring in the vicinities of Barangay Alacalian, Taytay, Palawan on September 29, 2022




Republic of the Philippines
 Department of Environment and Natural Resources
 MIMAROPA Region
 PROTECTED AREA MANAGEMENT OFFICE
 MALAMPAYA SOUND PROTECTED LANDSCAPE AND SEASCAPE (MSPLS)
 Taytay-San Vicente, Palawan
 Barangay Old Gunio, Taytay, Palawan
 Email add: pamomspis@gmail.com/Contact #: 0938-786-3728



LOCATION MAP

SHOWING THE CONDUCTED PATROLLED TWO (2)
 SITES WITH A TOTAL DISTANCE OF 10 KILOMETERS
 EQUIVALENT TO 5200 HECTARES WITHIN
 MSPLS MARINE AREAS.

SCALE 1:7,000



Projection: Transverse_Mercator
 Projected Coordinate System: WGS_1984_UTM_Zone_50N

Legend	
● MSPLS PATROLED AREAS	LC_STATUS
 CENRO TAYTAY JURISDICTION	Alienable & Disposable
 MSPLS BOUNDARY	Forestland
	UPF

CERTIFICATION

THIS IS TO CERTIFY that this track is within the
 MALAMPAYA SOUND PROTECTED
 LANDSCAPE AND SEASCAPE (MSPLS)
 per Presidential Proclamation No. 342, dated July 12, 2000

Digitized by:

RONIEL P. SOLANA
 OFFICE SUPPORT STAFF

Checked/Verified:

CLARISSA R. PADOR
 For: III/PA Su. MSPLS