



November 7, 2022

MEMORANDUM

FOR : The Regional Executive Director
MIMAROPA Region

THRU : The ARD for Technical Services

FROM : The In-Charge, PENR Office
Oriental Mindoro

SUBJECT : **SUBMISSION OF UPDATED MAPS ON ENHANCED NATIONAL GREENING PROGRAM FOR APPROVAL OF THE REGIONAL EXECUTIVE DIRECTOR**




This is in compliance to the CY 2022 Audit Recommendation of the Internal Audit Services (IAS) that modification and rectification of maps should be properly documented and approved by the Regional Executive Director.

In line with this, attached are the updated maps of the ten (10) plantation sites under the Enhanced National Greening Program (ENGP) CY 2022 maintenance and protection contracts for approval of the RED.

For information and consideration.


ALMA E. GIBE



DENRPENR02211000013



Prepared by:


CHICKLEE B. NGABIT
CENRO NGP Coordinator

Reviewed by:

JOEL D. MONILLO
Prov' NGP Coordinator



SCALE 1:10,000



Spheroid: Clarke 1866
Projection: Universal Transverse Mercator
Horizontal Datum: PG 1992

SOURCES OF INFORMATION:

2022 ENHANCED NATIONAL GREENING PROGRAM MAP

By:

SAMAHAN SA LIDONG PARA SA PAGPAPAUNLAD
NG KABUNDUKAN O KAPIT-BISIG

Represented by:

NOE G. PATNON

Contracted Area: 50.0 Hectares

CENRO : Roxas

PENRO : Oriental Mindoro

Located at:

Barangay : San Isidro

Municipality : Bulalacao

Province : Oriental Mindoro

Commodity : Indigenous Trees, Other Fruit Trees, Bamboo

Zone : Production Forest

Tenure : CADT HAGURA

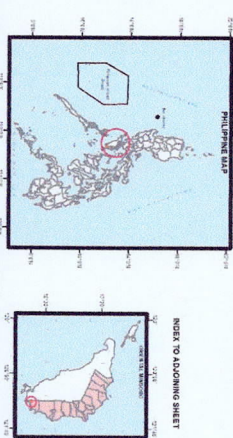
LEGEND

2022 ENGP Site

Municipal boundary

Provincial boundary

LOCATION MAP



PERSONNEL IN CHARGE:

Republic of the Philippines
Department of Environment and Natural Resources
MIMAROPA Region
Community Environment and Natural Resources Office
San Mariano, Roxas, Oriental Mindoro

CERTIFICATION

This is to certify that this is the true and correct map of the 50.0 hectares area under the 2022 ENGP as described herein. This map was prepared based on actual survey using GPS instrument.

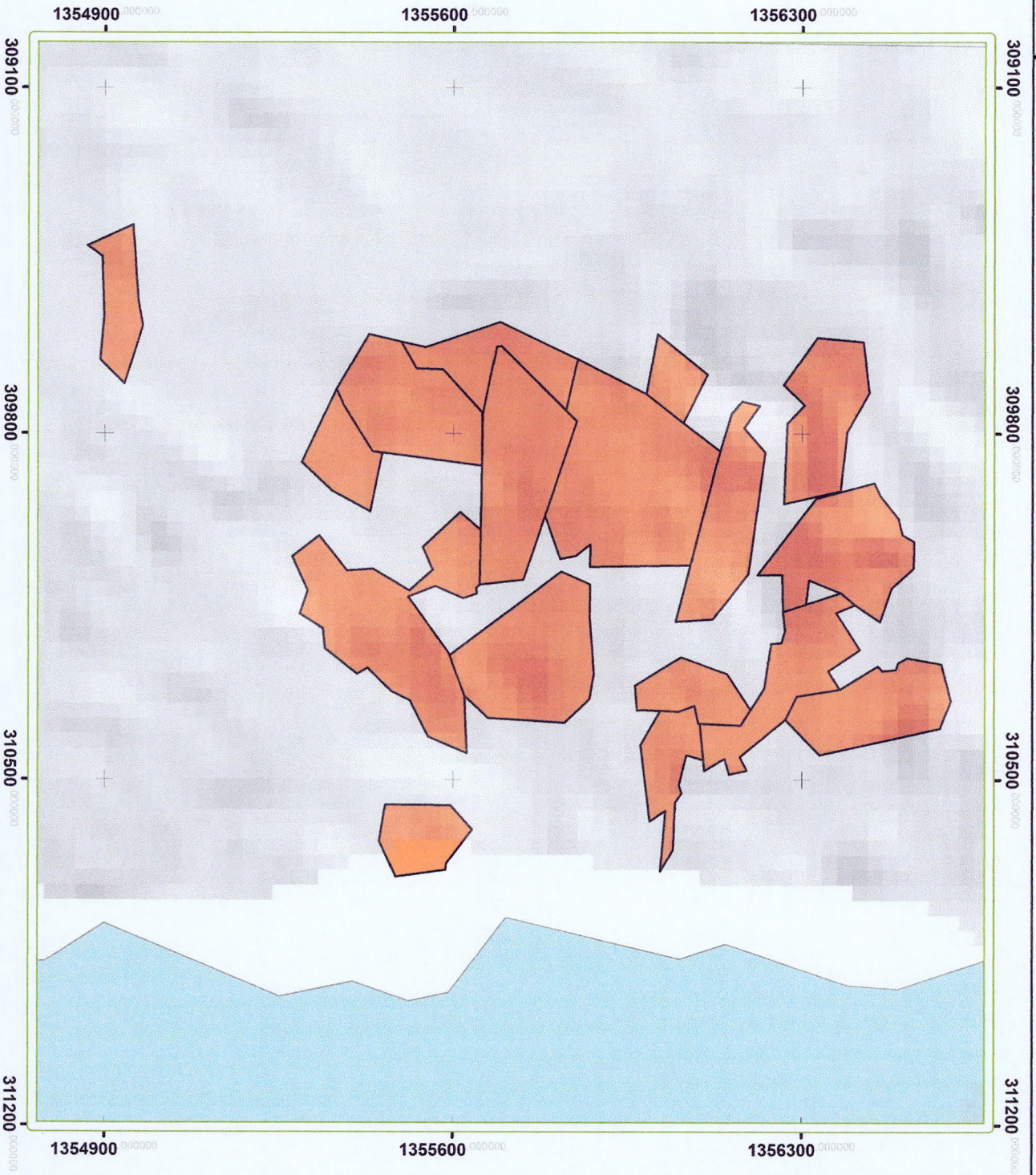
ENGR. CESAR E. QUEBEC
CENR Officer

Recommending Approval:

ALMA E. GIBE
In-charge, Office of the PENRO

Approved by:

LORMELYN E. CLAUDIO
Regional Executive Director



Prepared by:

CHUCKLEE B. NGABIT
CENRO NGP Coordinator

Reviewed by:

JUEL D. MORILLO
Prov. NGP Coordinator

SOURCES OF INFORMATION:

Scale: 1:12,000

0 60,000 120,000 240,000 360,000 480,000 Meters

Projection: UTM, 1986
Horizontal Datum: Universal Transverse Mercator (UTM)
PSS 1982

2022 ENHANCED NATIONAL GREENING PROGRAM MAP
By: **MARY ANN A. SANTIAGO**
Represented by: **MARY ANN A. SANTIAGO**
Contracted Area: 70.0 Hectares

LEGEND

2022 ENGP Site

Municipal boundary

Provincial boundary

LOCATION MAP:

INDEX TO ADJOINING SHEET

PERSONNEL IN CHARGE:

Republic of the Philippines
Department of Environment and Natural Resources
Milagroza, Oriental Mindoro
Community Environment and Natural Resources Office
San Mariano, Roxas, Oriental Mindoro

CERTIFICATION

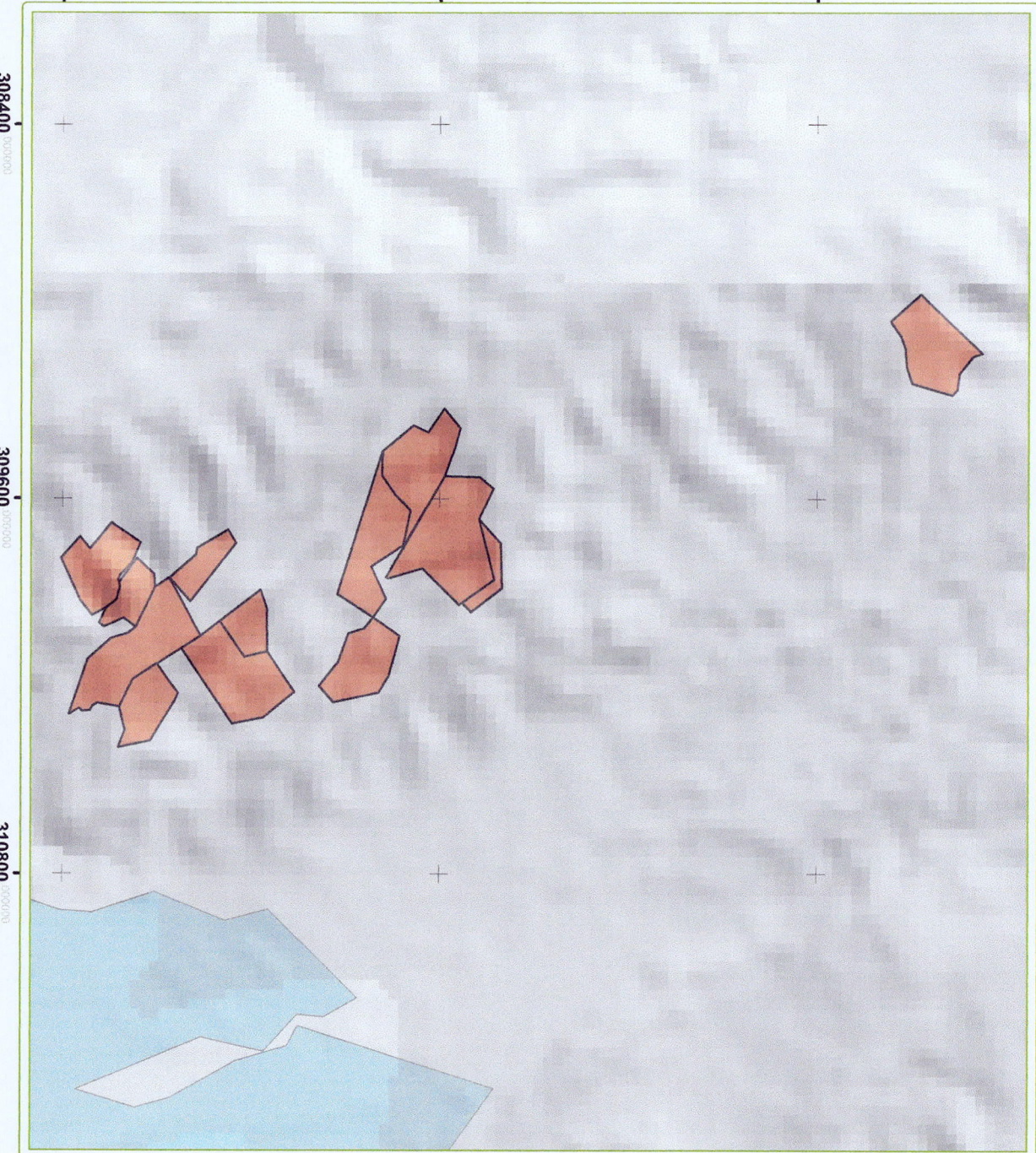
This is to certify that this is the true and correct map of the 70.0 hectares area under the 2022 ENGP as described herein. This map was prepared based on actual survey using GPS instrument.

RECOMMENDING APPROVAL:
ENGR. CAESAR E. QUIBEC
CENRO Officer

APPROVED BY:
LORIMELYN E. CLAUDIO
Regional Executive Director

1356400 000000 1357600 000000 1358800 000000

308400 309600 310800



1356400 000000 1357600 000000 1358800 000000

Prepared by:


CHUCKLEE B. NGABIT
CENRO NGP Coordinator

Reviewed by:

JOEL D. MORILLO
Prov'l NGP Coordinator



SCALE 1:20,000



SOURCES OF INFORMATION:

Satellite: QuickBird
Projection: Universal Transverse Mercator (UTM)
Horizontal Datum: PG 1992

2022 ENHANCED NATIONAL GREENING PROGRAM MAP

By: ALLMANGO FARMERS AND FISHERFOLKS ASSOCIATION

Represented by:
JAY R P. AMANCIO

Contracted Area: 54.0 Hectares

CENRO : Roxas
PENRO : Oriental Mindoro

Located at:

Barangay : Milagrosa
Municipality : Bulalacao

Province : Oriental Mindoro

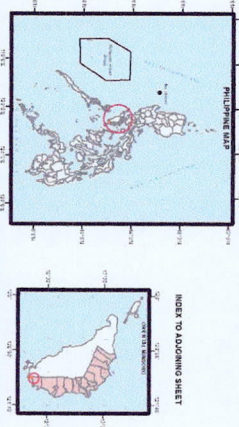
Commodity : Indigenous Trees, Other Fruit Trees, Bamboo

Zone : Protection Forest & Production Forest
Tenure : CADT HAGURA

LEGEND:

- 2022 ENGP Site
- Municipal boundary
- Provincial boundary

LOCATION MAP:



PERSONNEL IN CHARGE:

Republic of the Philippines
Department of Environment and Natural Resources
Community Environment and Natural Resources Office
San Mariano, Roxas, Oriental Mindoro

CERTIFICATION

This is to certify that this is the true and correct map of the 54.0 hectares area under the 2022 ENGP as described herein. This map was prepared based on actual survey using GPS instrument.

Recommending Approval:

ENGR. CESAR E. QUIBEC
PENR Officer

MARIA E. GIBE
In-charge, Office of the PENRO

Approved by:

LORMELYN E. CLAUDIO
Regional Executive Director




Prepared by:

CHUCKLEE B. NGABIT
CENRO NGP Coordinator

Reviewed by:

JOEL D. MORILLO
Prov' INSP Coordinator



SCALE 1:20,000



Source: Satellite
Projection: Universal Transverse Mercator (UTM)
Horizontal Datum: PGS 1992

SOURCES OF INFORMATION:

2022 ENHANCED NATIONAL GREENING PROGRAM MAP

By:

SAMAHAN NG MAGSASAKA SA CABUGAO

Represented by:

JULIANA R. CASIDSID

Contracted Area: 69.0 Hectares

CENRO : Roxas

PENRO : Oriental Mindoro

Located at:

Barangay : Cabugao

Municipality : Bulalacao

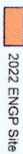
Province : Oriental Mindoro

Commodity : Bamboo

Zone : Protection Forest & Production Forest

Tenure : CADT HAGURA

LEGEND:



2022 ENGP Site

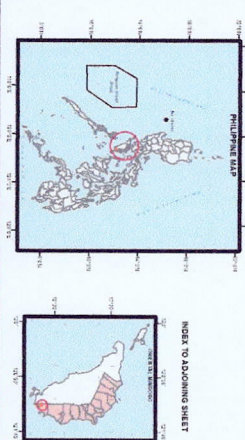


Municipal boundary



Provincial boundary

LOCATION MAP:



PERSONNEL IN CHARGE:

Republic of the Philippines
Department of Environment and Natural Resources
MIMAROPA Region
Community Environment and Natural Resources Office
San Mariano, Roxas, Oriental Mindoro

CERTIFICATION

This is to certify that this is the true and correct map of the 69.0 hectares area under the 2022 ENGP as described herein. This map was prepared based on actual survey using GPS instrument.

Recommending Approval:

ENGR. CAESAR E. QUEBEC
CENR Officer

Approved by:

LORMELYN E. CLAUDIO
Regional Executive Director

326500 000000

327000 000000

327500 000000

1390800 000000


1390400 000000

1390000 000000

326500 000000

327000 000000

327500 000000




Prepared by:


CHUCKLEE B. NGABIT
CENRO NGP Coordinator

Reviewed by:

JOEL D. MOKILLO
Prov't NGP Coordinator



SCALE 1:8,000



SOURCES OF INFORMATION:

2022 ENHANCED NATIONAL GREENING PROGRAM MAP

By: SAMAHAN NG MAGSASAKA SA KABUNDUKAN NG BALUGO

Represented by: CHARLIE G. ALEJO

Contracted Area: 32.0 Hectares

CENRO : Roxas

PENRO : Oriental Mindoro

Located at:

Barangay : Balugo

Municipality : Mansalay

Province : Oriental Mindoro

Commodity : Bamboo

Zone : Protection Forest & Production Forest

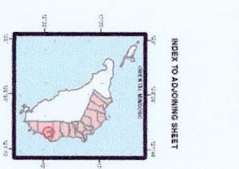
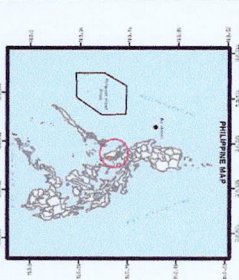
LEGEND:

2022 ENGP Site

Municipal boundary

Provincial boundary

LOCATION MAP:



PERSONNEL IN-CHARGE:

Republic of the Philippines
Department of Environment and Natural Resources
MIMAROPA Region
Community Environment and Natural Resources Office
San Mariano, Roxas, Oriental Mindoro

CERTIFICATION

This is to certify that this is the true and correct map of the 32.0 hectares area under the 2022 ENGP as described herein. This map was prepared based on actual survey using GPS instrument.

Recommending Approval:

ENGR. CESAR E. QUEBEC
CENR Officer

Approved by:

LORMELYN E. CLAUDIO
Regional Executive Director



Prepared by:


CHUCKLEE B. NGABIT
CENRO NGP Coordinator

Reviewed by:

JOEL D. MORILLO
Prov'ng NGP Coordinator



SCALE 1:20,000



SOURCES OF INFORMATION:

Spheroid: Clarke, 1866
Projection: Universal Transverse Mercator (UTM)
Horizontal Datum: PHS 1992

2022 ENHANCED NATIONAL GREENING PROGRAM MAP

By:

SAMAHAN NG MAGSASAKA SA SAN ISIDRO

Represented by:

NIDA C. SONIO

Contracted Area: 95.0 Hectares

CENRO : Roxas

PENRO : Oriental Mindoro

Located at:

Barangay : San Isidro

Municipality : Bulalacao

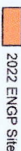
Province : Oriental Mindoro

Commodity : Indigenous Trees, Other Fruit Trees, Bamboo

Zone : Production Forest

Tenure : CADT HAGURA

LEGEND:



2022 ENGP Site

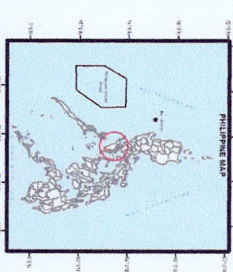


Municipal boundary

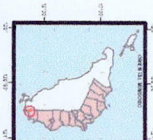


Provincial boundary

LOCATION MAP:



INDEX TO ADJOINING SHEET



PERSONNEL IN CHARGE:

Republic of the Philippines
Department of Environment and Natural Resources
MIMAROPA Region
Community Environment and Natural Resources Office
San Mariano, Roxas, Oriental Mindoro

CERTIFICATION

This is to certify that this is the true and correct map of the 95.0 hectares area under the 2022 ENGP as described herein. This map was prepared based on actual survey using GPS instrument.

Recommending Approval:

ENGR. CASAR E. RUBEC
CENR Officer

ALMA E. GIBE
In-charge, Office of the PENRO

Approved by:

LORMELYN E. CLAUDIO
Regional Executive Director

290900 000000

291800 000000

1467100 000000

1466200 000000

290900 000000

291800 000000

Prepared by:

JAMES ANTHONY D. GUARDE
CENRO NIGP Coordinator

Checked and verified by:

JOEL D. MARILLON
PENRO NIGP Coordinator**2021 ENHANCED NATIONAL GREENING PROGRAM MAP**

By:

BIGKIS NG MANGAGAWANG KATUTUBO TUNGO SA PAG-UNLAD

Represented by:

REYNALDO LINTAWAGIN

Contracted area: 10 has.

CENRO: Socorro

PENRO: Oriental Mindoro

Located at

Barangay: Tabinay


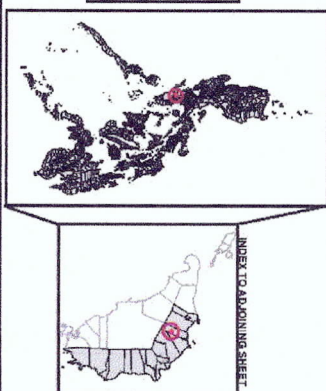
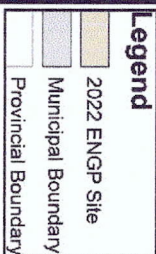
Municipality: Puerto Galera

Province: Oriental Mindoro

Commodities: Species:

Bamboo: Bolo, Kawayan-tink, Bayog

LOCATION MAP

**CERTIFICATION**

This is to certify that this is the true and correct map of the 10.0 hectares area under the 2022 ENGP as described herein. This map was prepared based on actual survey using GPS instrument.

Recommending Approval

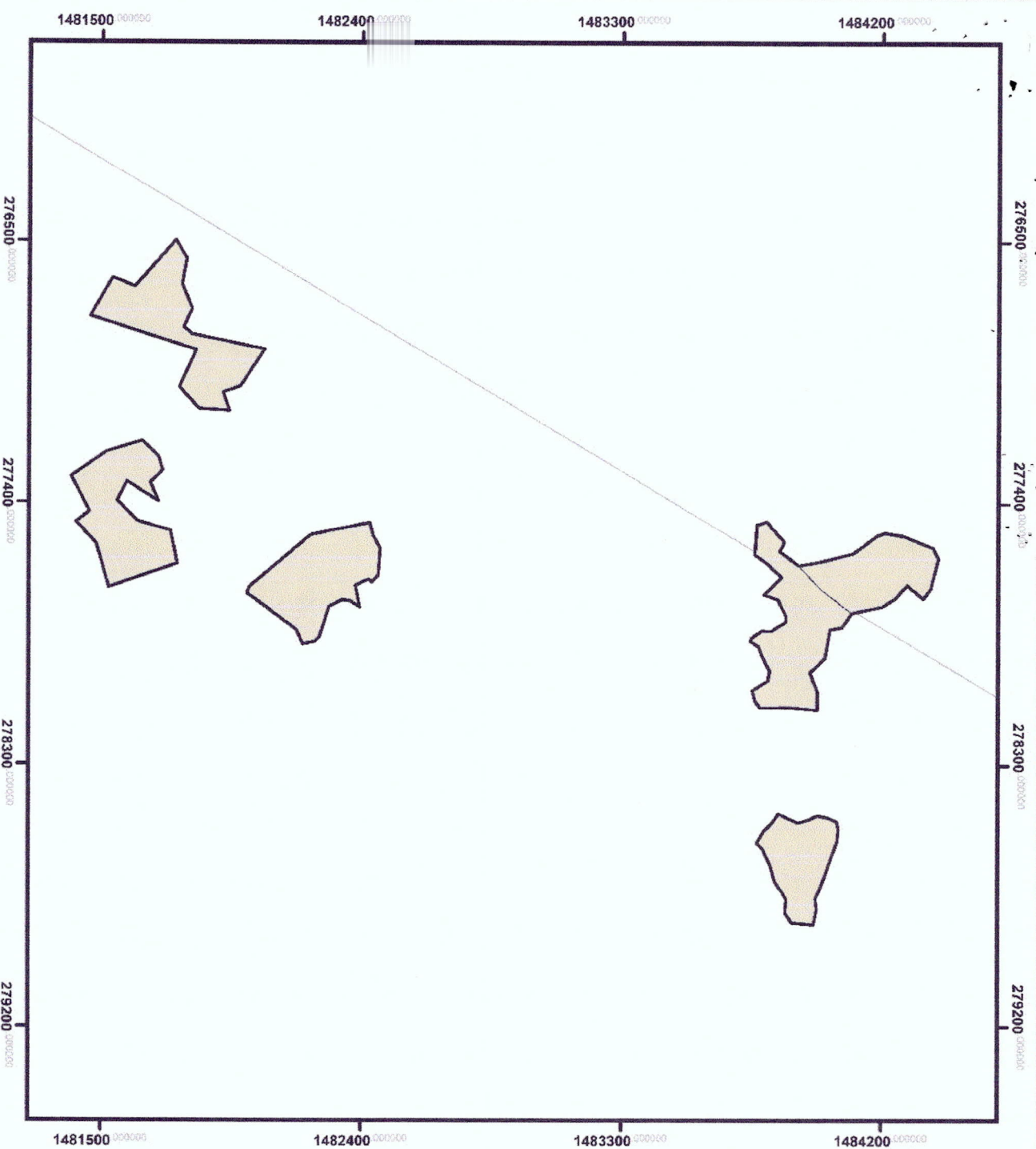
ENAYDA OSULON
Chief, CDS

RODELL M. BABILAS
CENR Officer

Approved by:

LORMELYN E. CLAUDIO
Regional Executive Director

In-charge, Office of the PENRO



276500 277400 278300 279200


276500 277400 278300 279200

Prepared by:

JAMES ANTHONY D. GUARDE
CENRO NCP Coordinator

Checked and verified by:

JOEL D. MORILLO
PENRO NCP Coordinator



SCALE 1:20,496

Coordinate System: WGS 1984 UTM Zone 51N
Projection: Transverse Mercator
Datum: WGS 1984

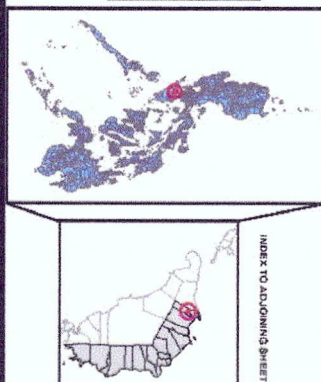
2021 ENHANCED NATIONAL GREENING PROGRAM MAP

By: **SAMAHANG MANGYAN IRAYA TUNGO SA KAUNLARAN**
Represented by: **VICTOR BARTOLOME**

Contracted area: 53 has.


CENRO: Socorro
PENRO: Oriental Mindoro
Located at: Villalor
Barangay: Puerto Galera
Municipality: Oriental Mindoro
Province: Oriental Mindoro
Commodities: Bamboo: Bolo, Kawayan-tinik, Bayog
Fruit Trees: Lanzones, Rambutan
Indigenous Trees: Narra

LOCATION MAP



Legend

- 2022 ENGP Site
- Municipal Boundary
- Provincial Boundary



CERTIFICATION

This is to certify that this is the true and correct map of the 53.0 hectares area under the 2022 ENGP as described hereon. This map was prepared based on actual survey using GPS instrument.

Recommending Approval

EM/NG, ABULON
Chief, CDS

ALMA E. GIBE
In-Charge, Office of the PENRO

RODELMO BOYLES
CENR Officer

Approved by:

LORMELYN E. CLAUDIO
Regional Executive Director

274700 000000

275600 000000

276500 000000

1482400 000000

1481500 000000

1480600 000000

274700 000000

275600 000000

276500 000000

1480600 000000

1481500 000000


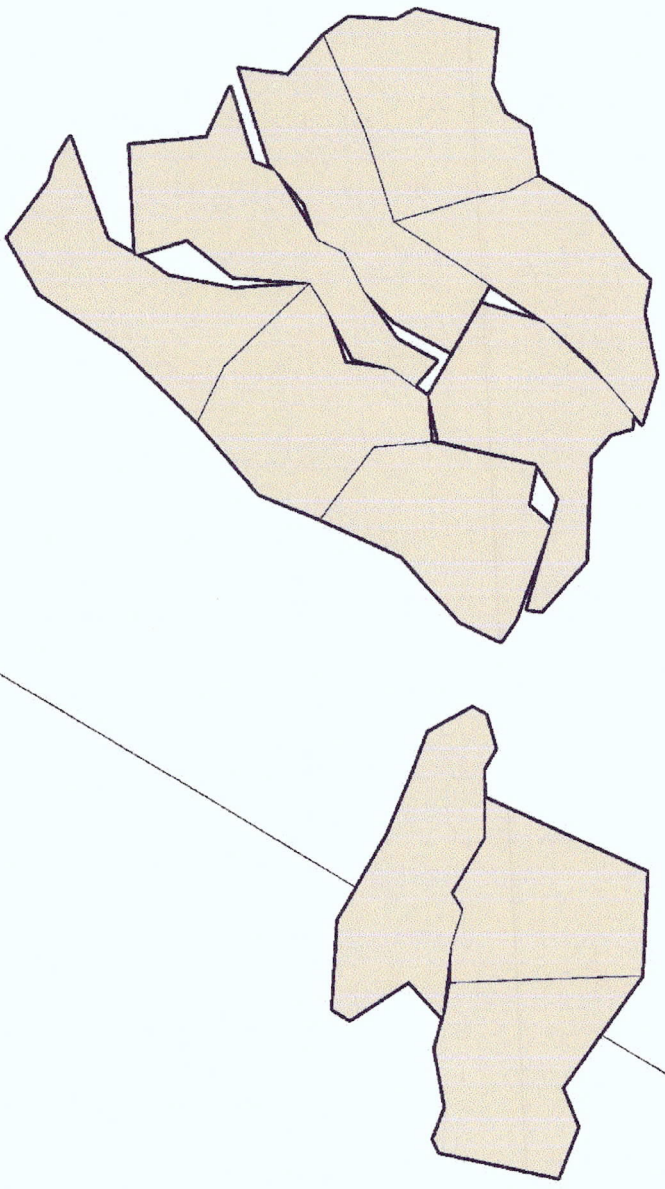
1482400 000000

Prepared by:

JAMES ANTHONY D. GUARDE
CENRO NKP Coordinator

Checked and verified by:

JOEL D. MORILLO
PENRO NKP Coordinator



2021 ENHANCED NATIONAL GREENING PROGRAM MAP

By: **SAMAHANG IRAYA SA SUYONG**

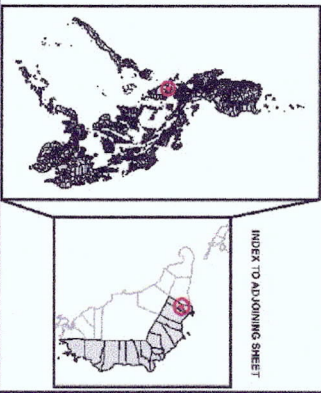
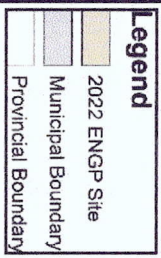
Represented by:

ROCKY LINUMBAY

Contracted area: 110 has.

CENRO: Socorro
PENRO: Oriental Mindoro
Located at: Tabina
Barangay: Puerto Galera
Municipality: Oriental Mindoro
Province: Oriental Mindoro

Commodities: Species:
Bamboo: Bolo, Kawayan-tink, Bayog
Fruit Trees: Lanzones, Rambutan
Indigenous Trees: Narra



Republic of the Philippines
Department of Environment and Natural Resources
MIMAROPA Region
Provincial Environment and Natural Resources Office
Oriental Mindoro

CERTIFICATION

This is to certify that this is the true and correct map of the 110.0 hectares area under the 2022 ENGP as described hereon. This map was prepared based on actual survey using GPS instrument.

Recommending Approval


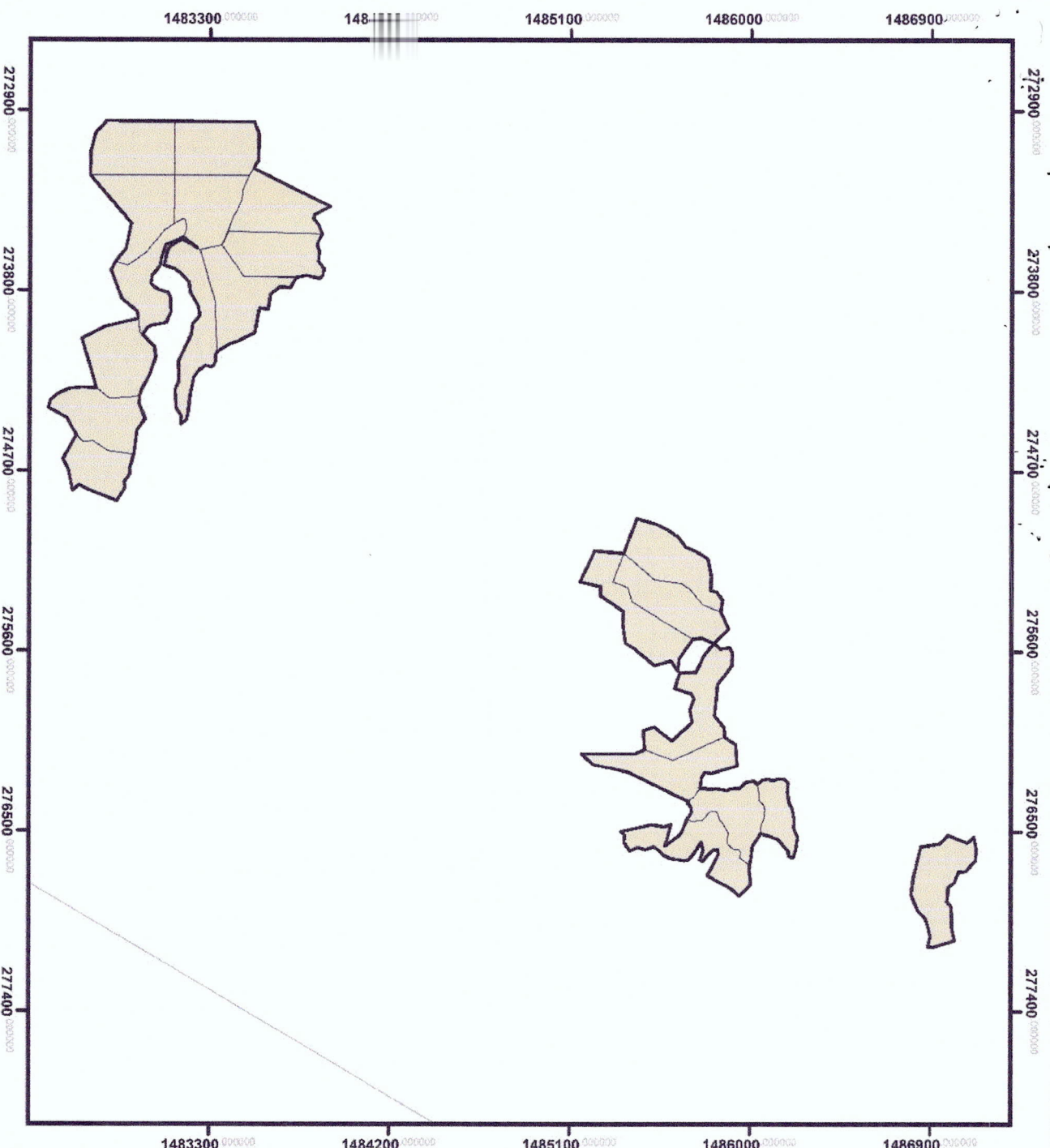
EMILIO ABULLON
Chief, CDS

ALMA E. GIBE
In-charge, Office of the PENRO

RODEL N. BOXLES
CENR Officer

Approved by:

LORMELYN E. CLAUDIO
Regional Executive Director



2021 ENHANCED NATIONAL GREENING PROGRAM MAP

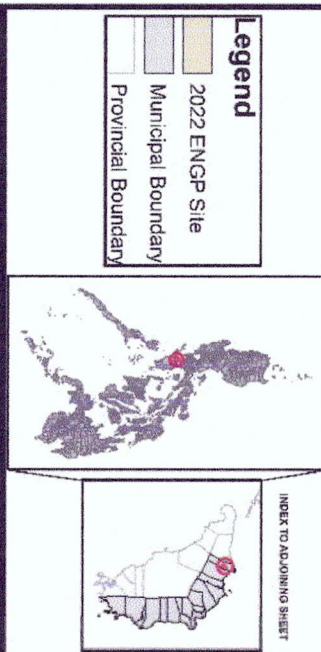
By: KASAIYAN GURAN MANGYAN NG PUERTO GALERA, ORIENTAL MINDORO

Represented by: **MANING SINDURAN**

Contracted area: 197 has.

CENRO: Socorro
PENRO: Oriental Mindoro
Located at:
Barangay: Tabinay
Municipality: Puerto Galera
Province: Oriental Mindoro
Commodities: Species:
Bamboo: Bolo, Kawayan-tink, Bayog, Taywanak
Fruit Trees: Lanzones, Rambutan
Indigenous Trees: Narra

LOCATION MAP



Republic of the Philippines
Department of Environment and Natural Resources
Philippine Region
Bureau of Environment and Natural Resources Office
Oriental Mindoro

CERTIFICATION

This is to certify that this is the true and correct map of the 197.0 hectares area under the 2022 ENGP as described herein. This map was prepared based on actual survey using GPS instrument.

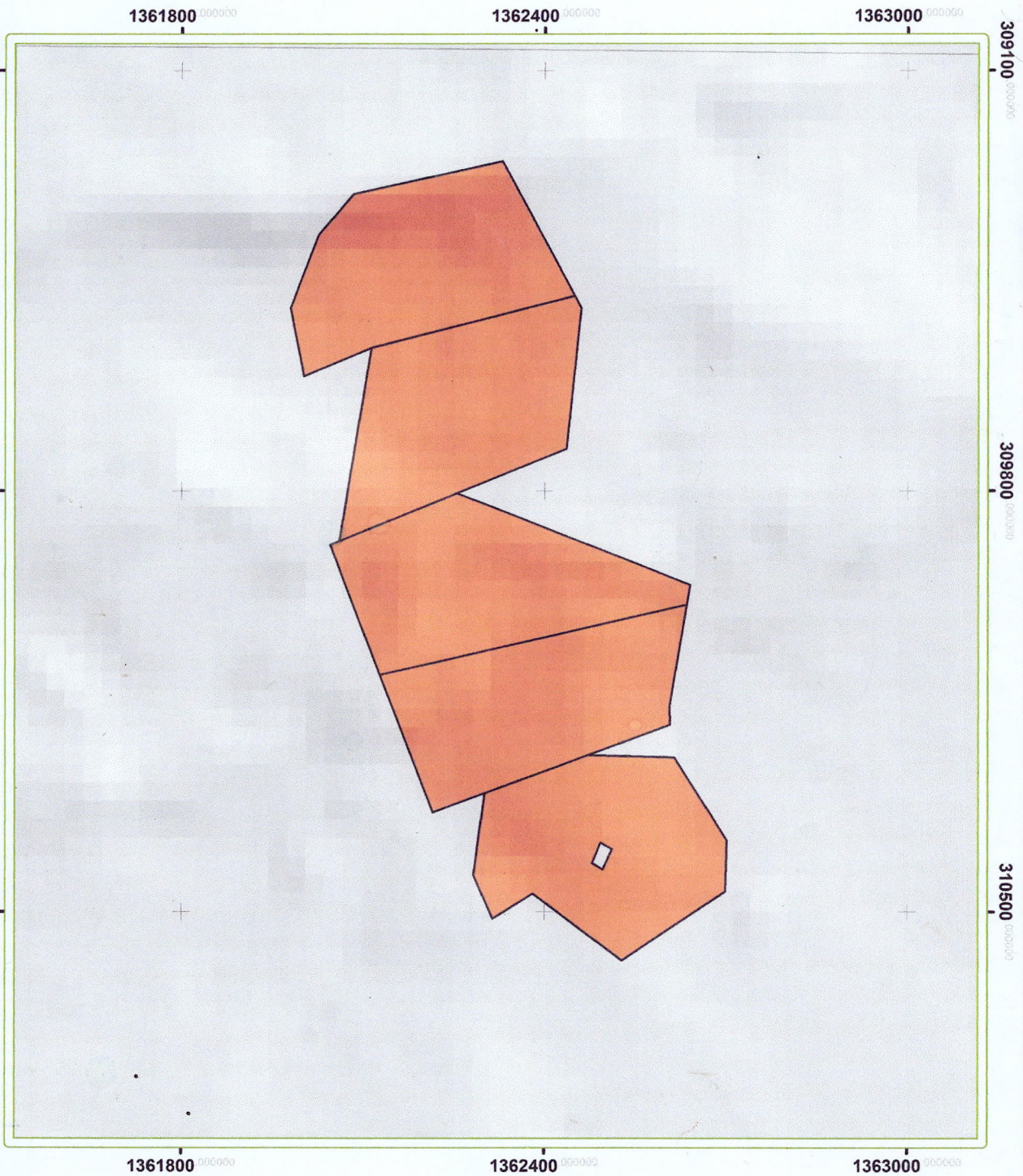
Recommending Approval

EMILY G. AGUILON
Chief, CDS

ALMA E. GIBB
In-charge, Office of the PENRO

ROBERT B. BOYLES
CENRO Officer

Approved by: LORMELYN E. CLAUDIO
Regional Executive Director



Prepared by:


Chuck Lee B. Ngabit
CHUCK LEE B. NGABIT
CENRO NGP Coordinator

Reviewed by:

Joel D. Morillo
JOEL D. MORILLO
Prov' NGP Coordinator



SCALE 1:10,000



Spheroid: Clarke 1866
Projection: Universal Transverse Mercator (UTM)
Horizontal Datum: PGS 1992

SOURCES OF INFORMATION:

2022 ENHANCED NATIONAL GREENING PROGRAM MAP

By: **SAMAHAN SA LIDONG PARA SA PAGPAPALUNLAD NG KABUNDUKAN O KAPT-BISIG**

Represented by: **NOE G. PATNON**

Contracted Area: 50.0 Hectares

CENRO : Roxas
PENRO : Oriental Mindoro

Located at

Barangay : San Isidro
Municipality : Bulalacao

Province : Oriental Mindoro

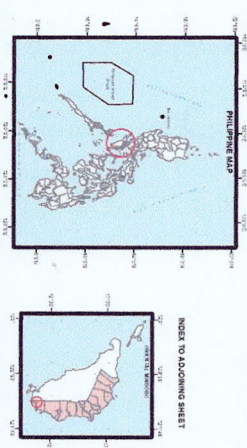
Commodity : Indigenous Trees, Other Fruit Trees, Bamboo

Zone : Production Forest
Tenure : CADT HAGURA

LEGEND:

- 2022 ENGP Site
- Municipal boundary
- Provincial boundary

LOCATION MAP:



PERSONNEL IN CHARGE:

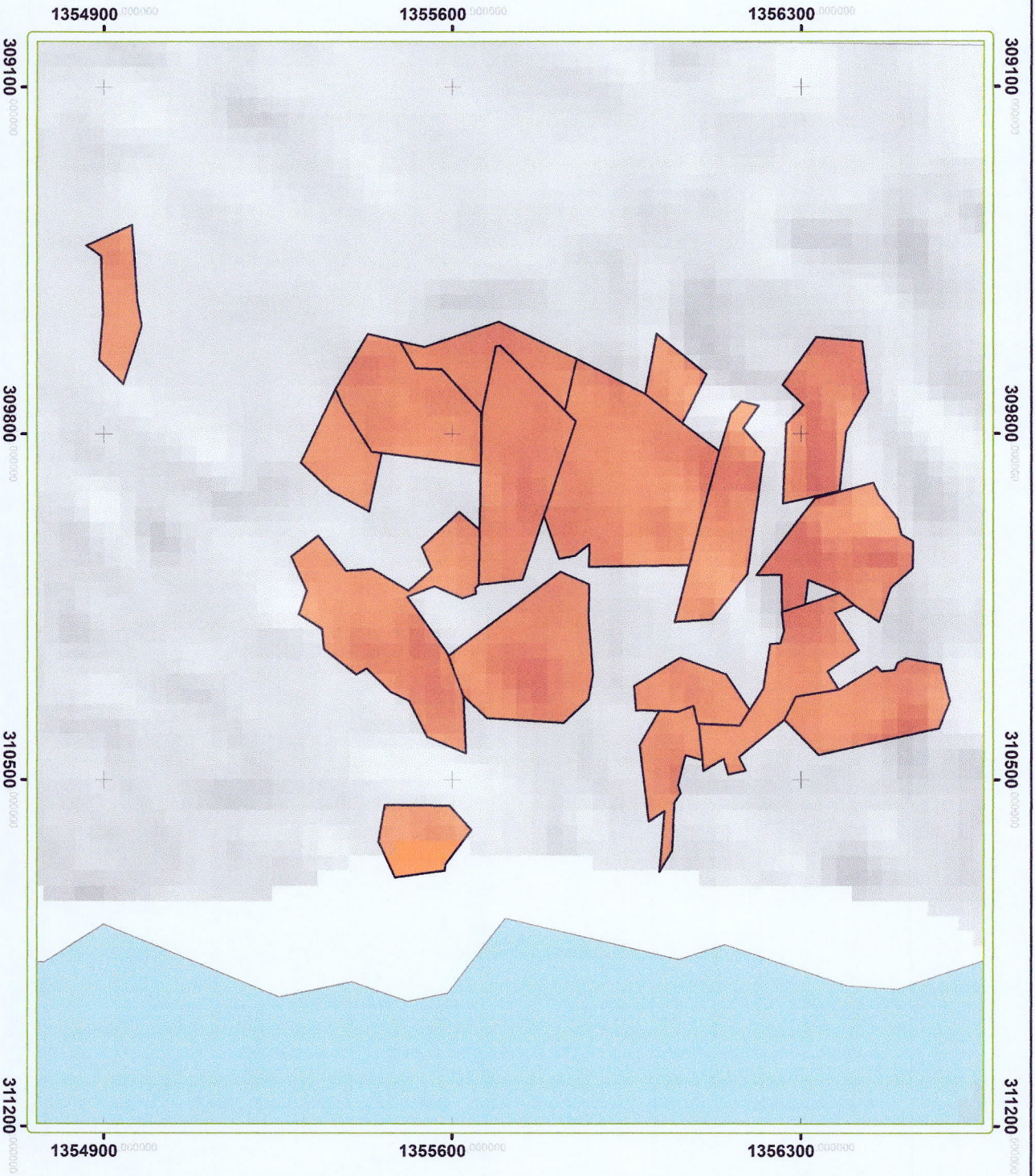
Republic of the Philippines
Department of Environment and Natural Resources
MIMAROPA REGION
Community Environment and Natural Resources Office
San Mariano, Roxas, Oriental Mindoro

CERTIFICATION

This is to certify that this is the true and correct map of the 50.0 hectares area under the 2022 ENGP as described herein. This map was prepared based on actual survey using GPS instrument.

Eng. Cesar E. Quebec
ENG. CESAR E. QUEBEC
ENR Officer

Lornel E. Claudio
LORNELYN E. CLAUDIO
Regional Executive Director




Prepared by:

CHUCKLEE B. NGABIT
CENRO NGP Coordinator

Reviewed by:

JOEL D. MORILLO
Prov'l NGP Coordinator



SCALE 1:12,000

0 60,000 120,000 240,000 360,000 480,000
Meters
Spheroid: Clarke, 1866
Projection: Universal Transverse Mercator (UTM)
Horizontal Datum: PHS 1992

SOURCES OF INFORMATION:

2022 ENHANCED NATIONAL GREENING PROGRAM MAP

By:

BATING FARMERS AND FISHERFOLKS ASSOCIATION

Represented by:

MARY ANN A. SANTIAGO

Contracted Area: 70.0 Hectares

CENRO : Roxas

PENRO : Oriental Mindoro

Located at:

Barangay : Milagroza

Municipality : Bulalacao

Province : Oriental Mindoro

Commodity : Indigenous Trees, Other Fruit Trees, Bamboo

Zone : Production Forest

Tenure : CADT HAGURA

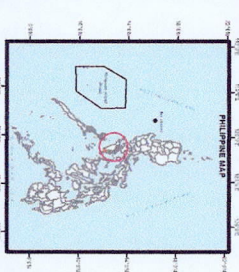
LEGEND

2022 ENGP Site

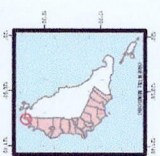
Municipal boundary

Provincial boundary

LOCATION MAP:



INDEX TO ADJOINING SHEET



PERSONNEL IN CHARGE:

Republic of the Philippines
Department of Environment and Natural Resources
BUREAU OF LAND MANAGEMENT
San Mariano, Roxas, Oriental Mindoro

CERTIFICATION

This is to certify that this is the true and correct map of the 70.0 hectares area under the 2022 ENGP as described herein. This map was prepared based on actual survey using GPS instrument.

Recommending Approval:

ENGR. CESAR E. QUEBEC
CENRO Officer

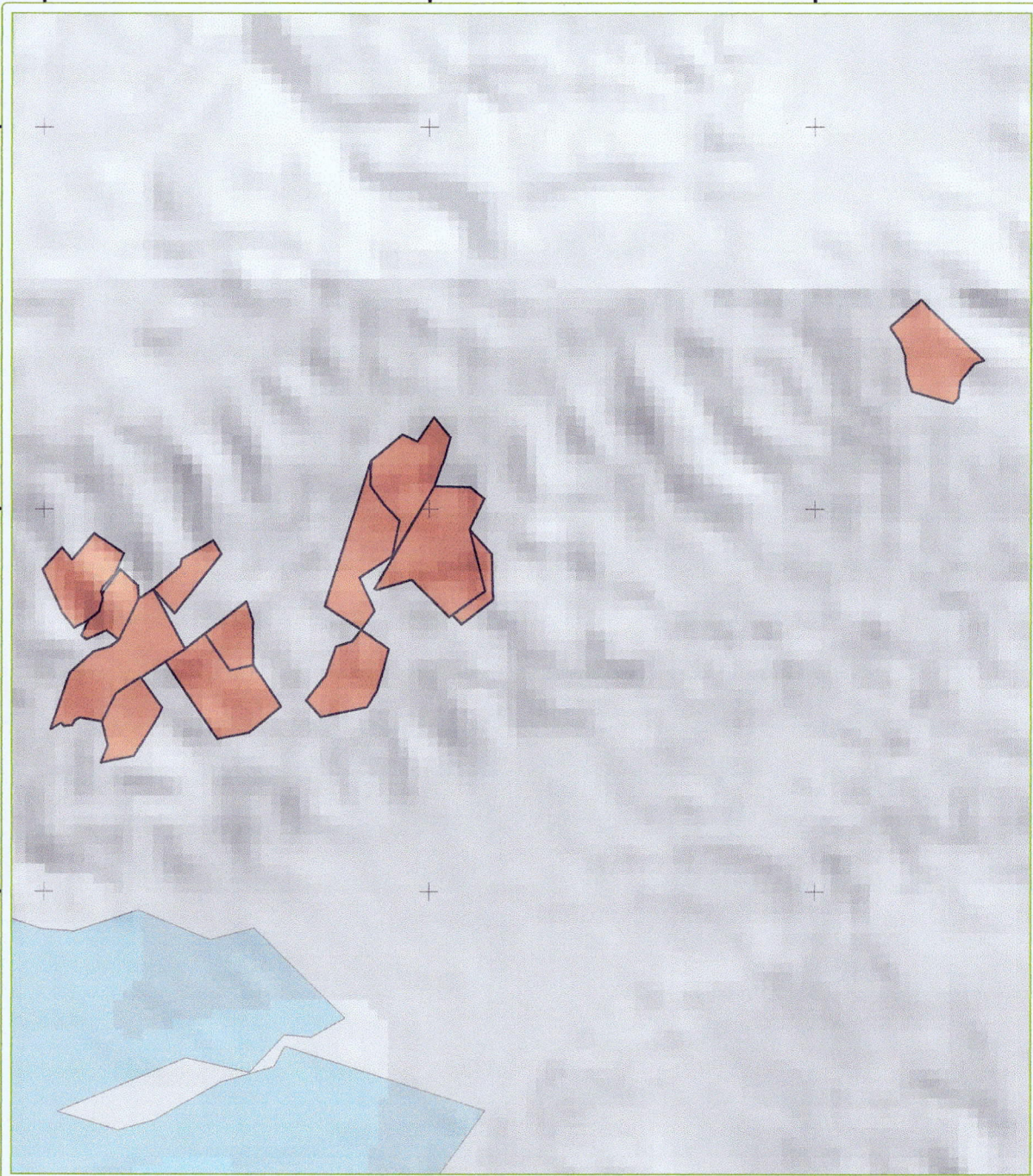
ALMA E. GIBIE
In-charge, Office of the PENRO

Approved by:

LORMELYN E. CLAUDIO
Regional Executive Director

1356400 000000 1357600 000000 1358800 000000

308400 309600 310800



1356400 000000 1357600 000000 1358800 000000

Prepared by:


CHUCMLEE B. NGABIT
CENRO/NGP Coordinator

Reviewed by:

JOEL D. MORILLO
Prov'l NGP Coordinator



SCALE 1:20,000



SOURCES OF INFORMATION:

2022 ENHANCED NATIONAL GREENING PROGRAM MAP
By:
ALMANGO FARMERS AND FISHERFOLKS ASSOCIATION

Represented by:
JAY R. P. AMANCIO

Contracted Area: 54.0 Hectares

CENRO : Roxas
PENRO : Oriental Mindoro

Located at:

Barangay : Milagroza
Municipality : Bulalacao

Province : Oriental Mindoro

Commodity : Indigenous Trees, Other Fruit Trees, Bamboo

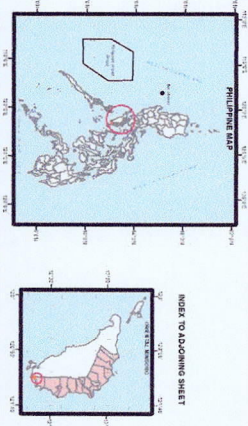
Zone : Protection Forest & Production Forest

Tenure : CADT HAGURA

LEGEND

- 2022 ENGP Site
- Municipal boundary
- Provincial boundary

LOCATION MAP



PERSONNEL IN CHARGE:

Republic of the Philippines
Department of Environment and Natural Resources
MILAGROSA BARANGAY
Community Environment and Natural Resources Office
San Mariano, Roxas, Oriental Mindoro

CERTIFICATION

This is to certify that this is the true and correct map of the 54.0 hectares area under the 2022 ENGP as described herein. This map was prepared based on actual survey using GPS instrument.

Recommending Approval:

ENGR. CAESAR E. QUEBEC
DENR Officer

ALMA E. GIBE
In-charge, Office of the PENRO

Approved by:

LORMELYN E. CLAUDIO
Regional Executive Director




Prepared by:


CHUCKLEE B. NGABIT
CENRO NGP Coordinator

Reviewed by:

JOEL D. MORILLO
Prov' INEP Coordinator



SCALE 1:20,000



Spheroid : Clarke, 1866
Projection : Universal Transverse Mercator (UTM)
Horizontal Datum : PEG 1992

SOURCES OF INFORMATION:

2022 ENHANCED NATIONAL GREENING PROGRAM MAP

By: **SAMAHAN NG MAGSASAKA SA CABUGAO**
Represented by: **JULIANA R. CASIDSID**

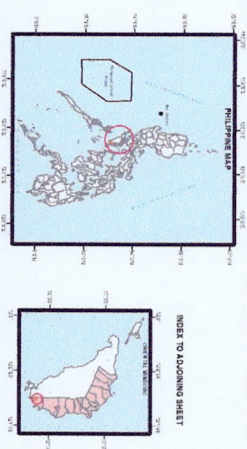
Contracted Area: 69.0 Hectares

CENRO : Roxas
PENRO : Oriental Mindoro
Located at
Barangay : Cabugao
Municipality : Bulalacao
Province : Oriental Mindoro
Commodity : Bamboo
Zone : Protection Forest & Production Forest
Tenure : CADT HAGURA

LEGEND

- 2022 ENGP Site
- Municipal boundary
- Provincial boundary

LOCATION MAP



PERSONNEL IN-CHARGE

Republic of the Philippines
Department of Environment and Natural Resources
MAGSASAKA SA CABUGAO
Community Environment and Natural Resources Office
San Mariano, Roxas, Oriental Mindoro

CERTIFICATION

This is to certify that this is the true and correct map of the 69.0 hectares area under the 2022 ENGP as described herein. This map was prepared based on actual survey using GPS instrument.

Recommending Approval:

ENGR. CAESAR E. QUIBEC
CENR Officer

ALMA E. GIBE
In-charge, Office of the PENRO

Approved by:

LORMELYN E. CLAUDIO
Regional Executive Director

326500 000000

327000 000000

327500 000000

1390800 000000


1390400 000000

1390000 000000

326500 000000

327000 000000

327500 000000




Prepared by:

CHUCKLEEB, NGABIT
CENRO NGP Coordinator

Reviewed by:

JOEL D. MORILLO
Prov. NGP Coordinator



SOURCES OF INFORMATION:

2022 ENHANCED NATIONAL GREENING PROGRAM MAP
By: **SAMAHAN NG MAGASAKA SA KABUNDUKAN NG BALUGO**
Represented by: **CHARLIE G. ALEJO**

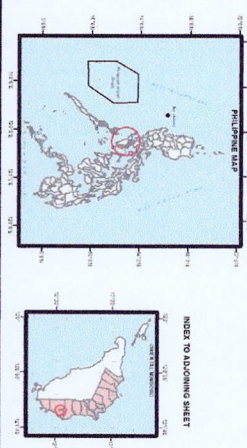
Contracted Area: 32.0 Hectares

CENRO : Roxas
PENRO : Oriental Mindoro
Located at
Barangay : Balugo
Municipality : Mansalay
Province : Oriental Mindoro
Commodity : Bamboo
Zone : Protection Forest & Production Forest

LEGEND:

- 2022 ENGP Site
- Municipal boundary
- Provincial boundary

LOCATION MAP:



PERSONNEL IN CHARGE:

Republic of the Philippines
Department of Environment and Natural Resources
Bureau of Forest Management
Community Environment and Natural Resources Office
San Mariano, Roxas, Oriental Mindoro

CERTIFICATION

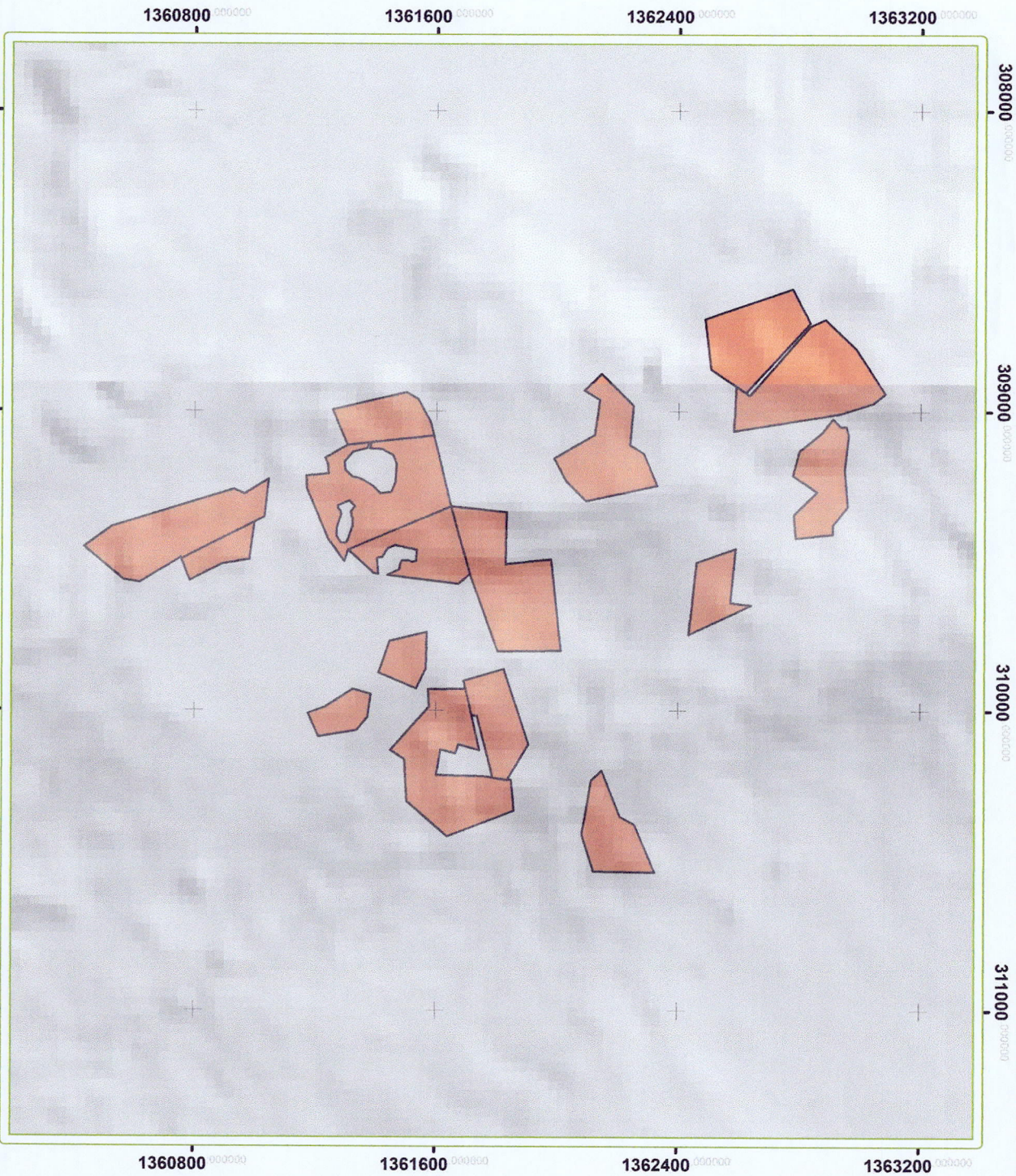
This is to certify that this is the true and correct map of the 32.0 hectares area under the 2022 ENGP as described herein. This map was prepared based on actual survey using GPS instrument.

Recommending Approval:

ENGR. CAESAR E. QUEBEC
CENR Officer

Approved by:

LORMELYN E. CLAUDIO
Regional Executive Director




Prepared by:

Chuck Lee B. Ngabit
CHUCK LEE B. NGABIT
CENRO/NGP Coordinator

Reviewed by:

Joel D. Monillo
JOEL D. MONILLO
Provincial NGP Coordinator



SCALE 1:20,000

SOURCES OF INFORMATION:

Spatial Data: *Clark, 1986*
Horizontal Datum: Universal Transverse Mercator
Projection: UTM
Zone: 58N
Datum: 1982

2022 ENHANCED NATIONAL GREENING PROGRAM MAP

By: **SAMAHAN NG MAGSASAKA SA SAN ISIDRO**

Represented by:

NIDA C. SONIO

Contracted Area: 95.0 Hectares

CENRO : Roxas

PENRO : Oriental Mindoro

Located at:

Barangay : San Isidro

Municipality : Bulalacao

Province : Oriental Mindoro

Commodity : Indigenous Trees, Other Fruit Trees, Bamboo

Zone : Production Forest

Tenure : CADT HAGURA

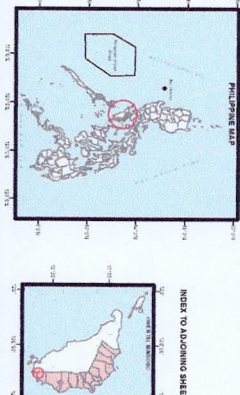
LEGEND:

2022 ENGP Site

Municipal boundary

Provincial boundary

LOCATION MAP:



INDEX TO ADJOINING SHEET

PERSONNEL IN-CHARGE:

Republic of the Philippines
Department of Environment and Natural Resources
Community Environment and Natural Resources Office
San Mariano, Roxas, Oriental Mindoro

CERTIFICATION

This is to certify that this is the true and correct map of the 95.0 hectares area under the 2022 ENGP as described herein. This map was prepared based on actual survey using GPS instrument.

Recommending Approval:

Engr. Caesar E. Quibbe
ENGR. CAESAR E. QUIBBE
CENRO Officer

Atty. Gilda M. Lormelyn E. Claudio
Atty. Gilda M. LORMELYN E. CLAUDIO
Regional Executive Director

Approved by:

290900 000000

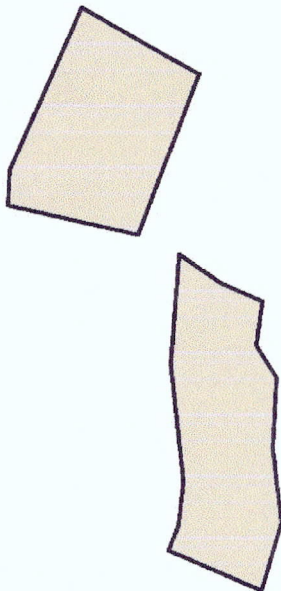
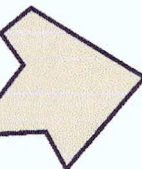
291800 000000

1467100 000000

1466200 000000

290900 000000

291800 000000



Prepared by:

JAMES ANTHONY D. GUARDE
CENRO NIGP Coordinator

Checked and verified by:

JOEL D. MORILLO
PENRO NIGP Coordinator


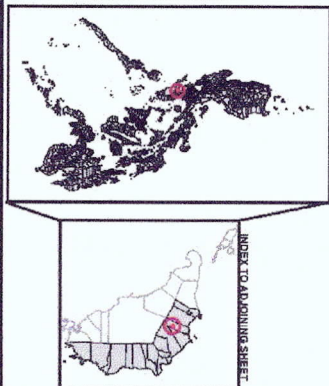
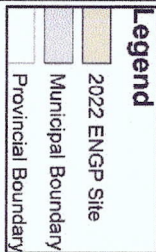


2021 ENHANCED NATIONAL GREENING PROGRAM MAP

By: **REYNALDO LINTAWAGIN**
Represented by: **REYNALDO LINTAWAGIN**

Contracted area: 10 has.

CENRO: Socorro
PENRO: Oriental Mindoro
Located at: Tabinay
Barangay: Tabinay
Municipality: Puerto Galera
Province: Oriental Mindoro
Commodities: Bamboo
Species: Bolo, Kawayan-tink, Bayog



CERTIFICATION

This is to certify that this is the true and correct map of the 10.0 hectares area under the 2022 ENGP as described herein. This map was prepared based on actual survey using GPS instrument.

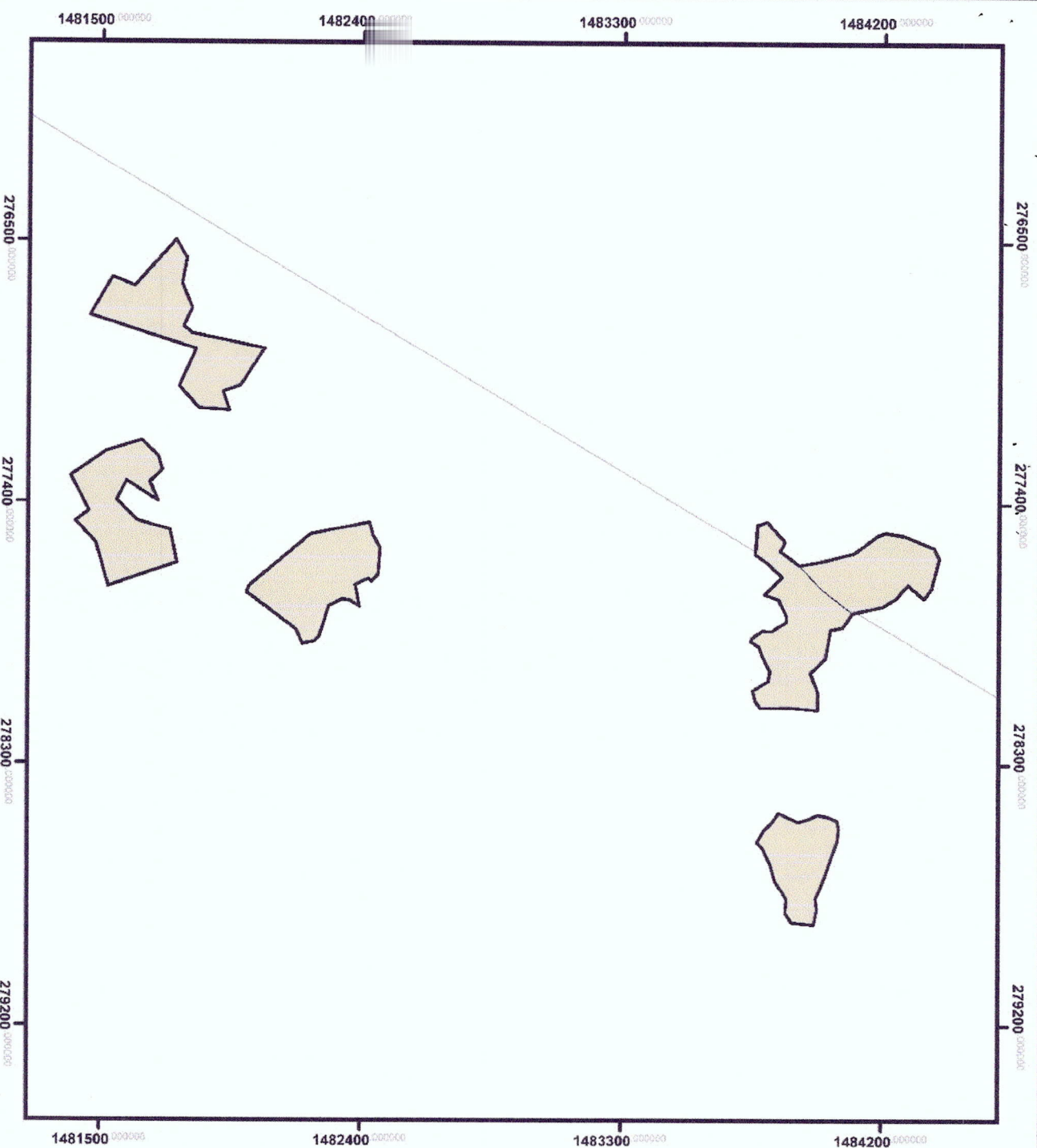
Recommending Approval

EMILIO AGUILON
Chief, CDS

ALMA E. GIBE
In-charge, Office of the PENRO

RODEL M. BAYLES
CENRO Officer

Approved by:
LORMELYN E. CLAUDIO
Regional Executive Director



276500 277400 278300 279200

276500 277400 278300 279200

1481500 1482400 1483300 1484200

1481500 1482400 1483300 1484200

Prepared by:

JAMES ANTHONY D. GUARDE
CENRO NCP Coordinator

Checked and verified by:

JOEL D. MORILLO
PENRO NCP Coordinator


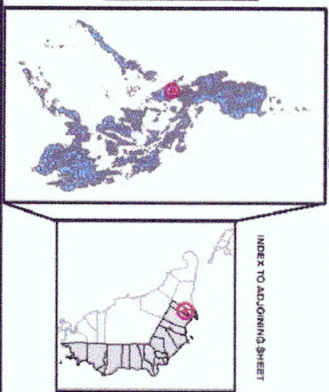
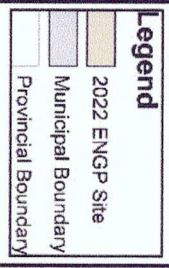


Coordinate System: WGS 1984 UTM Zone 51N
Projection: Transverse Mercator
Datum: WGS 1984

2021 ENHANCED NATIONAL GREENING PROGRAM MAP **SAMAHANG MANGYAN IRAYA TUNGO SA KAUNILARAN**

By: **VICTOR BARTOLOME**
 Represented by:
 Contracted area: 53 has.

CENRO: Socorro
 PENRO: Oriental Mindoro
 Located at: Villalor
 Barangay: Puerto Galera
 Municipality: Puerto Galera
 Province: Oriental Mindoro
 Commodities:
 Species:
 Bamboo: Bolo, Kawayan-tinik, Bayog
 Fruit Trees: Lanzones, Rambutan
 Indigenous Trees: Narra



CERTIFICATION

This is to certify that this is the true and correct map of the 53.0 hectares area under the 2022 ENGP as described hereon. This map was prepared based on actual survey using GPS instrument.

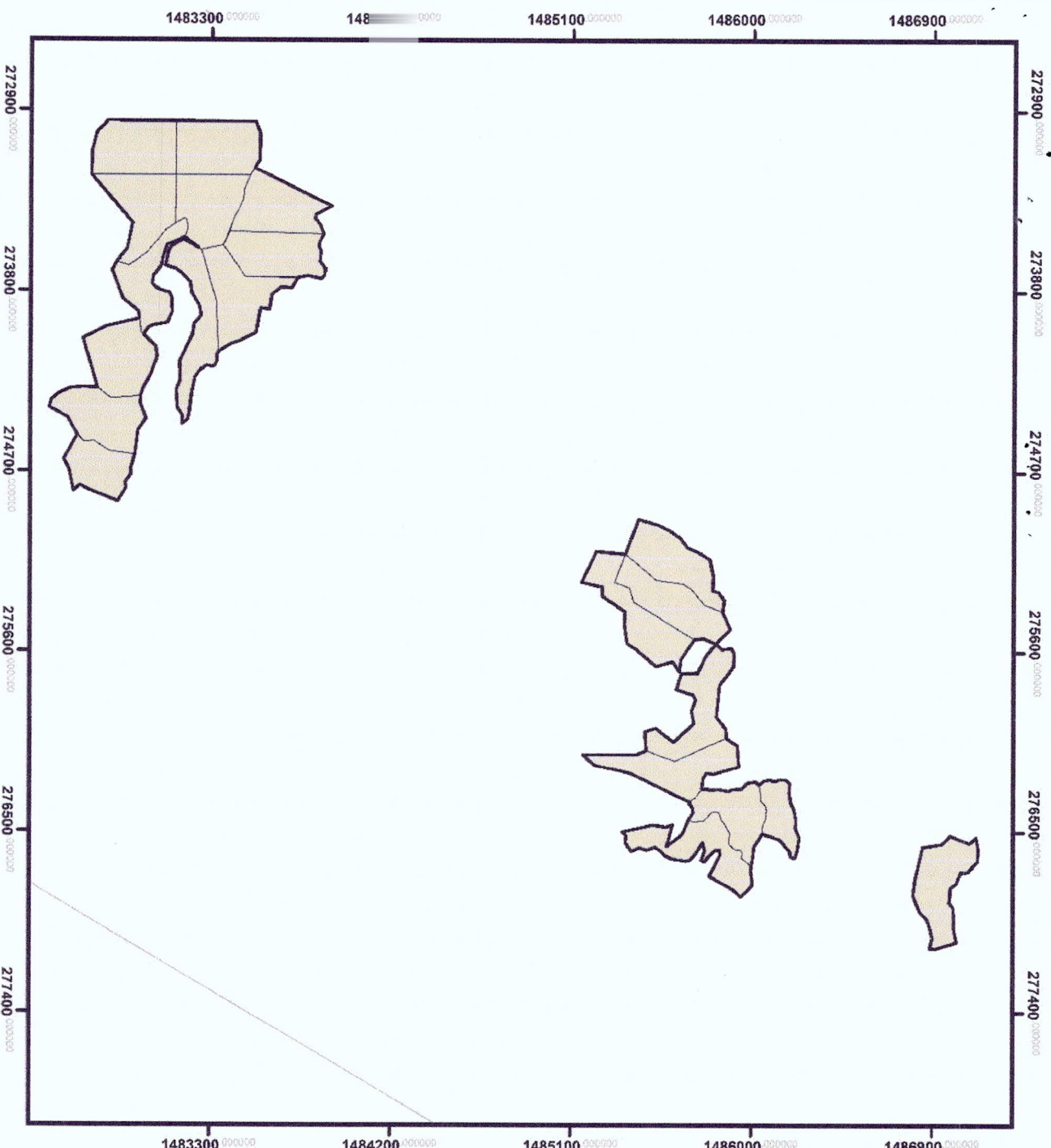
Recommending Approval

EMILIO AGUILON
Chief, CDS

RODOLFO BAYLAS
CENR Officer

ALMA E. GIBE
in-charge, Office of the PENRO

Approved by:
 LORMELYN E. CLAUDIO
 Regional Executive Director



272900 273800 274700 275600 276500 277400


1483300 1484200 1485100 1486000 1486900

Prepared by:

JAMES ARTHUR D. GUARDE
CENRO NSP Coordinator

Checked and verified by:

JOELITO MORILLO
PENRO NSP Coordinator



2021 ENHANCED NATIONAL GREENING PROGRAM MAP

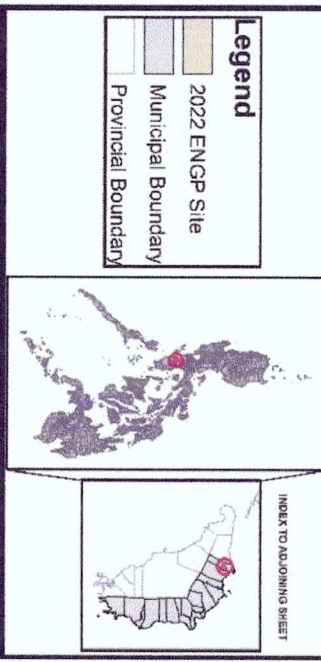
By: KASAIYAN GURAN MANGYAN NG PUERTO GALERA, ORIENTAL MINDORO

MANING SINDURAN

Contracted area: 197 has.

CENRO: Socorro
PENRO: Oriental Mindoro
Located at:
Barangay: Tabinay
Municipality: Puerto Galera
Province: Oriental Mindoro
Commodities:
Bamboo: Bolo, Kawayan-irink, Bayog, Taywanak
Fruit Trees: Lanzones, Rambutan
Indigenous Trees: Narra

LOCATION MAP



Republic of the Philippines
Department of Environment and Natural Resources
Philippine Region
Bureau of Environment and Natural Resources Office
Oriental Mindoro

CERTIFICATION

This is to certify that this is the true and correct map of the 197.0 hectares area under the 2022 ENGP as described herein. This map was prepared based on actual survey using GPS instrument.

Recommending Approval

EMMY G. LACULON
Chief, CDS

ROBAL M. BOLIVAS
CENRO Officer

Approved by:
LORMELYN E. CLAUDIO
Regional Executive Director

274700 000000

275000 000000

276500 000000

1482400 000000

1481500 000000

1480600 000000

274700 000000

275600 000000

276500 000000

1480600 000000

1481500 000000


1482400 000000

Prepared by:

JAMES ARROYO D. GUARDE
CENRO NKP Coordinator

Checked and verified by:

JOE D. MARILLAS
PENRO NKP Coordinator



2021 ENHANCED NATIONAL GREENING PROGRAM MAP

By:

SAMAHANG IRAYA SA SUYONG


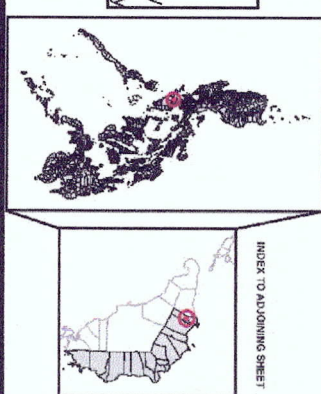
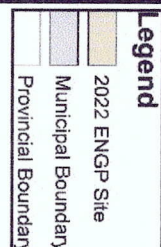
Represented by:

ROCKY LINUMBAY

Contracted area: 110 has.

CENRO: Socorro
PENRO: Oriental Mindoro
Located at:
Barangay: Tabinay
Municipality: Puerto Galera
Province: Oriental Mindoro

Commodities: **Species:**
Bamboo: Bolo, Kawayan-tink, Bayog
Fruit Trees: Lanzones, Rambutan
Indigenous Trees: Narra



CERTIFICATION

This is to certify that this is the true and correct map of the 110.0 hectares area under the 2022 ENGP as described herein. This map was prepared based on actual survey using GPS instrument.

Recommending Approval

EMILIO AGUILON
Chief, CDS

ALMA E. GIBE
In-charge, Office of the PENRO

RODEL M. BOTES
CENR Officer

Approved by:

LORMELYN E. CLAUDIO
Regional Executive Director