



Republic of the Philippines
Department of Environment and Natural Resources
MIMAROPA Region
PROVINCIAL ENVIRONMENT AND NATURAL RESOURCES OFFICE
Bgy. Sta. Monica, Puerto Princesa City, Palawan
Telfax No. (048) 434 - 8791
Email Add: penropalawan@denr.gov.ph

November 2, 2022

MEMORANDUM

FOR : The Regional Executive Director
DENR - MIMAROPA
1515 DENR by the Bay Building,
Roxas, Blvd., Bgy. 668 Ermita, Manila

FROM : The Provincial Environment and
Natural Resources Officer

SUBJECT : **SUBMISSION OF ACCOMPLISHMENT REPORT UNDER
WATER RESOURCES UTILIZATION SECTION (WRUS) OF
CENRO CORON, PALAWAN FOR INVENTORY OF WATER
USER**

Forwarded is the Memorandum from CENRO – Coron, Palawan dated October 17, 2022 along with the Memorandum from the Water Resource Use Section (WRUS) attached water user inventory.

They have inspected the Busuanga Island Development, Inc./Kokosnuss Resort represented by Mr. Jorg D. Weih. The subject area was located at Barangay Poblacion VI, Coron, Palawan.

Also attached are digitized maps and geo-tagged photos for reference.

For information and record.

FELIZARDO B. CAYATOC

Cc:

CENRO – Coron, Palawan

TSD/File *kkva
Doc. Ref. No. 2022-9849

DENR-PALAWAN
PENRO-RECORDS
RELEASED
By 07 NOV 2022 *Chae*
Date: 22-2977



October 17, 2022

MEMORANDUM

FOR : The Regional Executive Director
DENR MIMAROPA
1515 L&S Bldg. Roxas Blvd.
Ermita, Manila

ATTN : The Chief
Licenses, Patents, and Deeds division

THRU : The Provincial Environment and
Natural Resources Officer

FROM : The OIC Community Environment and
Natural Resources Officer

SUBJECT : **SUBMISSION OF ACCOMPLISHMENT REPORT UNDER WATER
RESOURCES UTILIZATION SECTION (WRUS) OF CENRO
CORON, PALAWAN FOR INVENTORY OF WATER USER.**

Respectfully submitted herewith are the **INVENTORY OF WATER USER**. Of the
DENR-CENRO Coron, for the Month of October, 2022.

1. BUSUANGA ISLAND DEVT.INC./KOKOSNUSS RESORT, (Deep
Well/Ground Water) Represented by Mr. JORG D. WEIH (Chairman &
President) of Barangay Poblacion VI, Coron, Palawan.

Location	Name of Source	Coordinates	
		Latitude	Longitude
Barangay Poblacion VI, Coron, Palawan.	Kokosnuss Deep Well Ground Water.	12° 00' 27'' N	120 ° 11' 58'' E

Attached herewith are submitted report of Summary of Water User Inventory Report,
together with Geotagged pictures, GIS generated maps being applied for Water Permit
Application (WPA) of Busuanga Island Devt. Inc./Kokosnuss Resort at National Water Resource
Board (NWRB) including with the Memorandum Report.

For information, record and consideration.




RODNEY G. VERIAN, MPA
OIC-CENRO



October 17, 2022

SUBJECT: SUBMISSION OF REPORTS ON THE CONDUCT OF INVENTORY FOR WATER USER/S WITHIN THE AREA OF ADMINISTRATIVE JURISDICTION (AOR) OF CENRO CORON, PALAWAN.

The OIC Community Environment
And Natural Resources Officer
Coron, Palawan.



Sir:

In connection with the above-stated subject, respectfully submitted herein report, to wit:

That on October 14, 2022, the undersigned WRUS Focal person together with Forest officer/s conducted Inventory of Water User at Barangay Poblacion VI, Coron, Palawan and gathered with the following information/data thereat;

WATER USERS TABLE

No.	Name of Establishment	Owner	Water Source	Location	Status	Remarks
1.	BUSUANGA ISLAND DEVT. INC./KOKOS NUSS RESORTS.	Mr. JORG D. WEIH, (president& Chairman)	Deep Well/Ground water.	Barangay Poblacion VI .Coron, Palawan.	Sufficient supply of water during the Non dry season.	Existing and operational. Utilized as Domestic and Commercial for the maintaining the swimming pool for business purposes of the resort.

WATER SOURCE TABLE

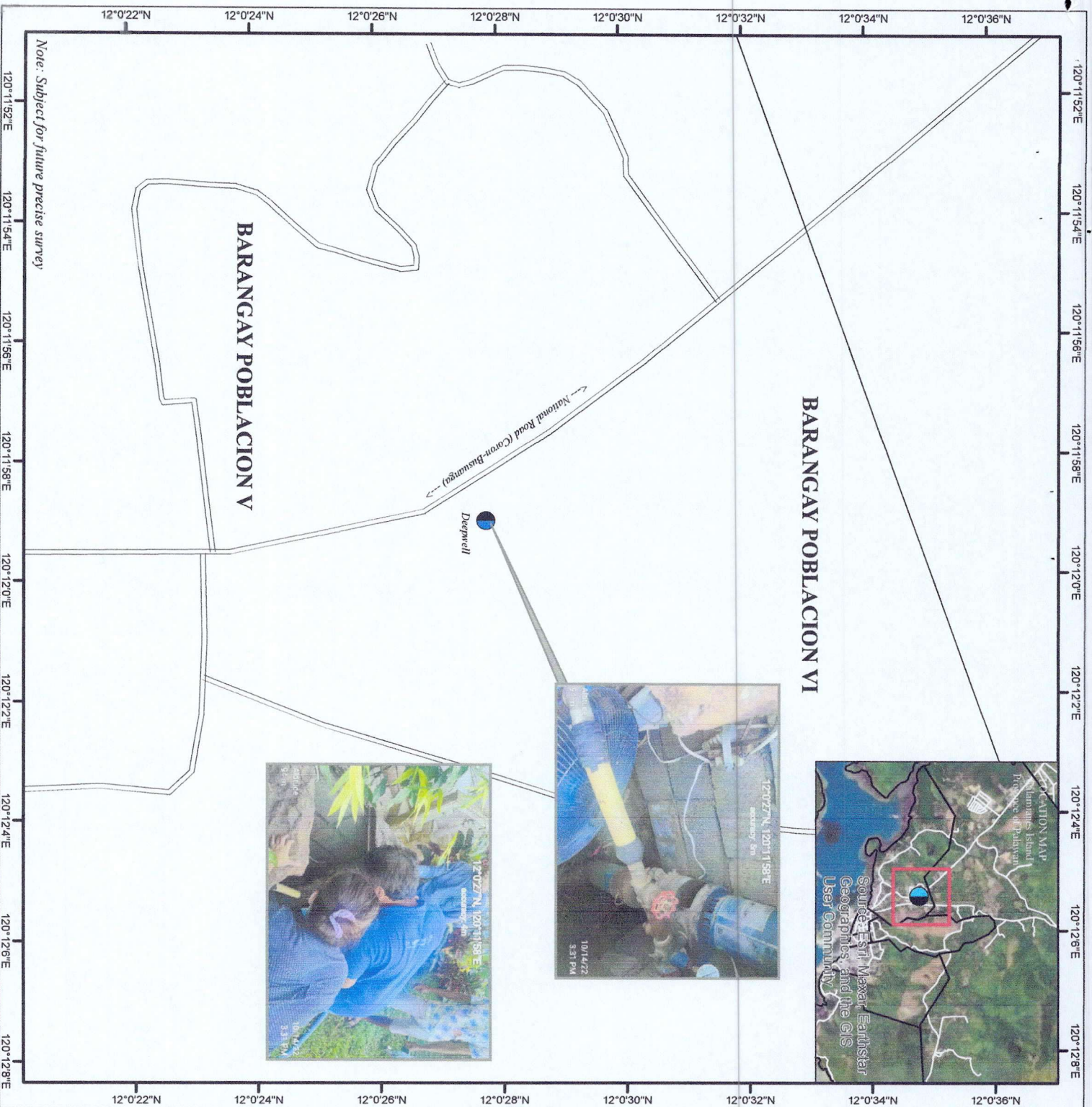
	Water Source	Latitude	Longitude	Location	Status
1.					

From the above shown table, it is aware that the Inventoried Source of Water has no application for Water Permit from National Water resource Board (NWRB) and it spontaneously utilized by the resorts in diurnal manner for Commercial and domestic purposed. The said inimitable resources (Deep well/ ground water) originate from the underneath the soil layer. Please see attached geo-tagged pictures, Water Map and water user table for reference.

Inspected and prepared by:

QUERUBE QUINTANA
WRUS Focal

ARIEL C. DELIN II
Forest Technician II



MAP SHOWING THE INVENTORIED WATER USER LOCATED AT NAT'L HIGHWAY, BARANGAY POBLACION VI, CORON, PALAWAN



Scale 1 : 2,500

Projection: Universal Transverse Mercator-Zone 50 (N)
Datum: World Geodetic System 1984 (WGS84)

- Legend**
- Invented Water User
 - Barangay Boundary
 - River & creeks
 - Road

GEOGRAPHICAL COORDINATES

Deepwell
Latitude: 12° 00' 27" N
Longitude: 120° 11' 58" E



Republic of the Philippines
Department of Environment and Natural resources
MIMAROPA Region
Community Environment and Natural Resources Office
Province of Palawan

Prepared by:

ARNEL D. CABANILLAS
ARNEL D. CABANILLAS
Forest Technician II/ GIS Unit

Checked and Verified by:

QUEBENS OCUNTANA
QUEBENS OCUNTANA
Forester II/WRUS Focal Person

Attested by:

ARNEL D. CABANILLAS
ARNEL D. CABANILLAS
Land Mgt. Officer II/In-Charge, RPS



SUMMARY OF WATER USER INVENTORY REPORT

DENR REGION IV-MIMAROPA

No	Name of Water User/Establishment/Company/ Cooperative etc.	Location of Water Source					Type of Water Source (SW/GW)	Name of Water Sources	Purpose	WPA/ CWP Conditional Water Permit no.
		Address:			Coordinates:					
		Barangay	Municipality	Province	Latitude	Longitude				
1.	BUSUANGA ISLAND DEVT.INC. KOKOSNUSS RESORT/	POBLACION VI	CORON	PALAWAN	12° 00' 27'' N	120° 11' 58'' E	Ground Water/Deep well-	Kokosnuss deep well	Domestic Use (Residential/) and Commercial use (For Swimming pool) and other Water Amenities.	No Existing Application of WPA/ CWP at DENR/NWRB
2.										

Name of Water Source: River, Creek, Lagoon, Sea, Lakes, Deep well, stream, Shallow Well, Spring Etc.
(Specify Source Name, if any e.g. Angat River, Bukal Spring, Laguna Lake, Etc).

Prepared and submitted by:

QUERUBEN DELIN II
WRUS Focal person
ARIE DELIN II
Forest Technician II

GEOTAGGED PICTURES



Geotagged Photos showing the location of Deep well applied for Water Permit by Busuanga Island Development Inc.,/ Kokos Nuss Resort represented by Jorg D. Weih, Chairman & President located at National Highway, Barangay Poblacion VI, Coron, Palawan



RUDOLF & CORAZON WEIH +


KOKOSNUSS RESORT +

RP-5316 CORON, PALAWAN +

PHILIPPINES

Mr. Rodney G. Verian
OIC-CENRO
Coron, Palawan

Busuanga Island Development, Inc.
KokosNuss Resort
National Road, Brgy. 6
5316 Coron, Palawan




Dear Sir,

We are currently operating a deep well on our premises and are using the water out of this deep well to operate our swimming pool, showers, toilets and kitchen. We would like to apply for a permit to operate this deep well.

May we request from your good office a Water Permit Application.

Thank you very much in advance for your kind help

Sincerely Yours


Jorg D. Weih J. Aug. '22
Chairman & President

PROPRIETOR: DIPL. ENGR. RUDOLF WEIH ++ MANAGER: CORAZON ASAPON
TEL: (+63)-915-1978627 OR (+63)-961-6605471 ++ EMAIL: info@kokosnuss.info ++ WEB: www.kokosnuss.info



Republic of the Philippines
SECURITIES AND EXCHANGE COMMISSION
SEC Building, EDSA, Mandaluyong City
Metro Manila

S.E.C. Reg. No. A200008888

CERTIFICATE OF INCORPORATION

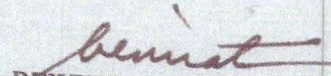
KNOW ALL MEN BY THESE PRESENTS:

This is to certify that the Articles of Incorporation and By-Laws of

BUSUANGA ISLAND DEVELOPMENT (BIDINCO), INCORPORATED

were duly registered by the Commission on this date upon issuance of this Certificate of Incorporation in accordance with the Corporation Code of the Philippines (Batas Pambansa Blg. 68), approved on May 1, 1980 and copies of said Articles and By-Laws are hereto attached.


IN WITNESS WHEREOF, I have hereunto set my hand and caused the seal of this Commission to be affixed at Mandaluyong City, Metro Manila, Philippines,
16th day of June, Two Thousand.


BENITO A. CATARAN
Officer-In-Charge
Corporate and Legal Department





Republic of the Philippines
Department of Environment and Natural Resources
ENVIRONMENTAL MANAGEMENT BUREAU



NOTICE TO THE PUBLIC

This Project, **KokosNuss Garden Resort** of Mr. Rudolf and Jörg Weih, has been issued an Environmental Compliance Certificate No. ECC-4B-152-PA-9690-2007 by the Environmental Management Bureau of the Department of Environment and Natural Resources, Region IV-B on January 10, 2008.

This Project is also issued with Strategic Environmental Plan (SEP) Clearance No. KGR-121407-009, of the Office of the President, Palawan Council for Sustainable Development (PCSD).

APPROVED BY:

MARIO JOEL F. REYES
Chairman, PCSD
TOWN MAYOR OF COHON

APPROVED BY:

JOEL T. REYES
Governor of Palawan

APPROVED BY:

DAVID E. PONCE DE LEON
Vice Governor
Presiding Officer

APPROVED BY:

REYNALDO R. VILATIERTE
Regional Director
DENR Region IV



OFFICE OF THE PRESIDENT
PALAWAN COUNCIL FOR SUSTAINABLE DEVELOPMENT

SEP CLEARANCE



