




Republic of the Philippines
Department of Environment and Natural Resources
MIMAROPA REGION
PROVINCIAL ENVIRONMENT AND NATURAL RESOURCES OFFICE
Bgy. Sta. Monica, Puerto Princesa City, Palawan
Telfax No. (048) 434-8791
Email Add: penropalawan@denr.gov.ph



November 2, 2022

MEMORANDUM

FOR : The Regional Executive Director
1515 DENR By the Bay Building
Roxas Blvd., Brgy. 668, Ermita, Manila

ATTENTION : The OIC-Assistant Regional Director for Technical Services
The OIC-Chief, Surveys and Mapping Division

FROM : The Provincial Environment and
Natural Resources Officer

SUBJECT : **REQUEST FOR CONFIRMATION COVERING
RESULTANT LOTS WITHIN THE JURISDICTION OF
CENRO QUEZON, PALAWAN**

Forwarded is the Memorandum of CENRO Quezon, Palawan dated October 18, 2022 requesting for confirmation of land classification status for the issuance of patent, among eight (8) lots.

Further, this Office evaluated the findings of the CENRO as to its land classification status, eight (8) lots falls within Alienable and Disposable with sketch map in compliance to DMC No. 2019-10 dated December 11, 2019.

Below is a tabulated lots for confirmation:


NO.	LOT NUMBER	AREA (SQ.M)	BARANGAY	REMARKS
1	5128-A	216	Poblacion, Quezon	Falls within A&D land
2	4357	1, 548	Alfonso XIII, Quezon	Falls within A&D land
3	3596	614	Alfonso XIII, Quezon	Falls within A&D land
4	4216	598	Alfonso XIII, Quezon	Falls within A&D land
5	4243	559	Alfonso XIII, Quezon	Falls within A&D land
6.	146	120	Poblacion, Quezon	Falls within A&D land
7.	17	25, 752	Malatgao, Quezon	Falls within A&D land
8.	37	6, 634	Malatgao, Quezon	Falls within A&D land

For information, record and consideration.


FELIZARDO B. CAYATOC

Reference No: 2022-9650
AAP

Copy Furnished:
1. SURVEY

DENR-PALAWAN
PENRO-RECORDS
RELEASED
By: 
Date: 09-NOV-2022, 22-8007



Republic of the Philippines
Department of Environment and Natural Resources
MIMAROPA Region

COMMUNITY ENVIRONMENT AND NATURAL RESOURCES OFFICE
National Highway, Brgy. Alfonso XIII, Quezon, Palawan
Contact Number: 0997-982-3016
Email: cenroquezon@denr.gov.ph

"ANNEX A"
October 18, 2022

MEMORANDUM

FOR : The Provincial Environment and
Natural Resources Office
Sta. Monica, Puerto Princesa City

FROM : The Community Environment and
Natural Resources Officer
Quezon, Palawan

SUBJECT : **LIST OF NEW ACCEPTED PUBLIC LAND APPLICATIONS (PLAs)
FOR ISSUANCE OF CONFIRMATION AND FOR CERTIFICATIONS
OF LAND CLASSIFICATIONS STATUS.**

DENR PENRO
PALAWAN RECORDS
RECEIVED
BY: *[Signature]*
DATE: 10-20-2022 2:450


In compliance with DENR Memorandum Circular No. 2019-10, hereunder is the list of new Public Land Applications (PLAs) with attached A & D Certification (ANNEX "H") and Technical Description.

PUBLIC LAND APPLICATIONS

No.	NAME OF APPLICANT	MODE OF DISPOSITION	LOT NO.	AREA SQ.M.	LOCATION	APPROVED SURVEY PLAN
1✓	ALEJANDRO PEDRITO A. TAN	RFPA	5128-A	216	ALFONSO XIII	CSD-045317-013321
2✓	VIRGINIA G. BAUTISTA	FPA	4357	1,548	ALFONSO XIII	CAD.798-D
3✓	JOSE ALICOS, JR.	RFPA	3596	614	ALFONSO XIII	CAD.798-D
4	MACAJELOS	RFPA	4216	598	ALFONSO XIII	CAD.798-D
5	JOCELYN G. RODRIGUEZ	RFPA	4243	559	ALFONSO XIII	CAD.798-D
6	JELLY MAE M. AREVALO	RFPA	146	120	ALFONSO XIII	CCS-04-002292-D
7	EENITA D. BALTAR	FPA	17	25,752	MALATGAO	SGS-04-002179
8	ELENITA D. BALTAR	FPA	37	6,634	MALATGAO	SGS-04-002179

Above stated applicants are now on process of complying with DMC 2019-10 requirements

For information and final verification



[Signature]
LEONARD T. CALUYA



Republic of the Philippines
Department of Environment and Natural Resources
MIMAROPA REGION
PROVINCIAL ENVIRONMENT AND NATURAL RESOURCES OFFICE
Bgy. Sta. Monica, Puerto Princesa City, Palawan
Telfax No. (048) 434-8791
Email Add: penropalawan@denr.gov.ph

(ANNEX I)

CERTIFICATION

TO WHOM IT MAY CONCERN:

THIS IS TO CERTIFY that based on available records, the tract of land in Brgy. Poblacion, Quezon, Palawan, containing an area of 216 square meters, identified as **Lot No. 5128-A, Csd-045317-013321-D**, subject of application of *ALEJANDRO PEDRITO A. TAN*, Free Patent Application No. _____ was verified to be within **Alienable and Disposable Land** per LC Map No. 1193, Project 10-A, Block I.

Issued this 2nd day of November 2022, at DENR Office, Sta. Monica, Puerto Princesa City.

Checked/Verified by:

ENGR. DONNA BELLE E. LUENGO
Unit Head, Surveys and Mapping Unit

CONCURRED:

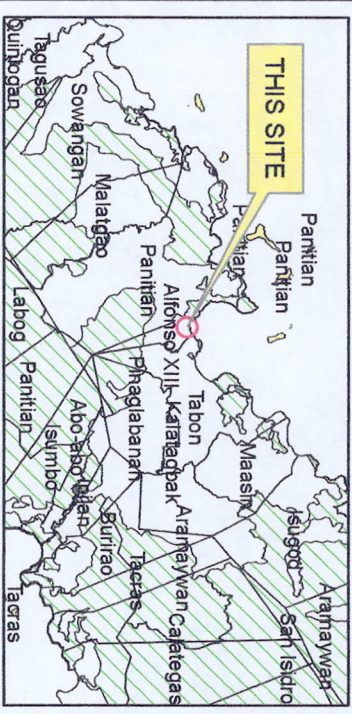
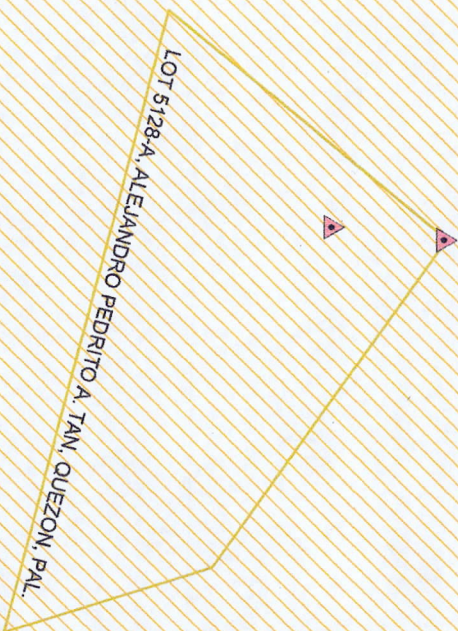
FELIZARDO B. CAYATOC
PENRO

Note:
Reference used was based on the rectified LC map
provided and projected by the Regional

**DENR-PALAWAN
PENRO-RECORDS
RELEASED**

By _____
Date: _____ CN _____

PROJECT NO. 10-A
BLOCK NO. 1
LC STATUS ALIENABLE AND DISPOSABLE
LC MAP NO. 1193



LOCATION MAP SCALE: 1:500,000

MAP SHOWING

THE RELATIVE LOCATION OF LOT 5128-A
FOR LC CERTIFICATION APPLIED BY
ALEJANDRO PEDRITO A. TAN



Located at Brgy. Poblacion
Municipality of Quezon
Province of Palawan

Coordinate System: UTM
Projection: Transverse Mercator
Datum: Luzon 1911

SCALE: 1:300

- Legend
- Land Classification
- Alienable & Disposable
 - Communal Forest
 - Forestland
 - No Data
 - UPF



Republic of the Philippines
Department of Environment and Natural Resources
MIMAROPA Region
COMMUNITY ENVIRONMENT AND NATURAL RESOURCES OFFICE
National Highway, Bgy. Alfonso XIII, Quezon, Palawan
Email: cenroquezon@denr.gov.ph




ANNEX "B"

CERTIFICATION

This is to certify that Lot/ Survey No. **5128-A, CSD-045317-013321-D** is within Alienable and Disposable Land per Land Classification Map No. 1193, Project No. 10-A, Block No. I.

Said lot is not covered by GSS covering areas which are within timberland.

Issued on 11th day of October, 2022.


LEONARD T. CALUYA
 CENR Officer 



Republic of the Philippines
Department of Environment and Natural Resources
MIMAROPA Region
COMMUNITY ENVIRONMENT AND NATURAL RESOURCES OFFICE
National Highway, Bgy. Alfonso XIII, Quezon, Palawan
Email: cenroquezon@denr.gov.ph

ANNEX "H"

CERTIFICATION

TO WHOM IT MAY CONCERN:

THIS IS TO CERTIFY that based on available records in our office, the tract of land in Barangay **Alfonso XIII**, Municipality of **Quezon**, Province of **Palawan**, containing an area of **216 Sq. m.** identified as **Lot No. 5128-A, CSD-045317-013321-D** as applied for by **TAN, ALEJANDRO PEDRITO A.** was verified to be within **Alienable and Disposable Land** per LC Map No. 1193, Project No. 10-A, Block No. I.


Issued this 11th day of October, 2022 at CENRO Quezon, Palawan.

Checked by:

KEITH R. CASTILLO
Forest Technician I

APPROVED:

LEONARD T. CALUYA
CENR Officer



Date Approved Dec. 16, 1994

TIE LINE 1539-38 W 14.69 m. From. BLLM # 1
Cal 798-D

[illegible]

Hand-drawn diagram of a triangle with vertices labeled 1, 2, and 3. Dashed lines extend from each vertex. Labels include "387, Cal 798-D" near vertex 1, "BLM # 1" near vertex 2, "Cal 798-D 4350" near vertex 2, "U128-B" near vertex 3, and "12", "0", "A", "D" near vertex 3. A small circle is drawn near vertex 3.



Republic of the Philippines
Department of Environment and Natural Resources
MIMAROPA REGION
PROVINCIAL ENVIRONMENT AND NATURAL RESOURCES OFFICE
Bgy. Sta. Monica, Puerto Princesa City, Palawan
Telfax No. (048) 434-8791
Email Add: penropalawan@denr.gov.ph

(ANNEX I)


CERTIFICATION

TO WHOM IT MAY CONCERN:

THIS IS TO CERTIFY that based on available records, the tract of land in Brgy. Alfonso XIII, Quezon, Palawan, containing an area of 1, 548 square meters, identified as **Lot No. 4357, Cad 798-D**, subject of application of *VIRGINIA G. BAUTISTA*, Free Patent Application No. _____ was verified to be within **Alienable and Disposable Land** per LC Map No. 1193, Project 10-A, Block I.


Issued this 2nd day of November 2022, at DENR Office, Sta. Monica, Puerto Princesa City.

Checked/Verified by:



ENGR. DONNA BELLE E. LUENGO
Unit Head, Surveys and Mapping Unit



CONCURRED:

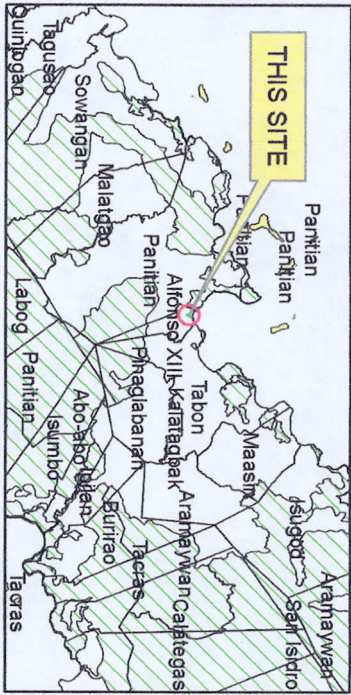

FELIZARDO B. CAYATOC
PENRO

Note:
Reference used was based on the rectified LC map
provided and projected by the Regional

DENR-PALAWAN
PENRO-RECORDS
RELEASED
By: 
Date: 09 NOV 2022 CN 22-3207

PROJECT NO. 10-A
BLOCK NO. 1
LC STATUS ALIENABLE AND DISPOSABLE
LC MAP NO. 1193

LOT 4357, VIRGINIA G. BAUTISTA, QUEZON, PALAWAN



LOCATION MAP SCALE: 1:500,000

MAP SHOWING

THE RELATIVE LOCATION OF LOT 4357
FOR LC CERTIFICATION APPLIED BY
VIRGINIA G. BAUTISTA

Located at Brgy. Alfonso XIII
Municipality of Quezon
Province of Palawan

Coordinate System: UTM
Projection: Transverse Mercator
Datum: Luzon 1911

SCALE: 1:800

- Legend
- Land Classification
- Alienable & Disposable
 - Communal Forest
 - Forestland
 - No Data
 - UPF

Prepared by:
ALMA ALMONTÉ-PADILLA ENGR. DONNA BELLE E. LUENGO
EA I Unit Head, Surveys and Mapping Unit



Republic of the Philippines
Department of Environment and Natural Resources
MIMAROPA Region
COMMUNITY ENVIRONMENT AND NATURAL RESOURCES OFFICE
National Highway, Bgy. Alfonso XIII, Quezon, Palawan
Email: cenroquezon@denr.gov.ph



ANNEX "B"

CERTIFICATION

This is to certify that Lot/ Survey No. **4357, CAD 798-D** is within Alienable and Disposable Land per Land Classification Map No. 1193, Project No. 10-A, Block No. I.

Said lot is not covered by GSS covering areas which are within timberland.

Issued on 11th day of October, 2022.


LEONARD T. CALUYA
CENR Officer 



Republic of the Philippines
Department of Environment and Natural Resources
MIMAROPA Region
COMMUNITY ENVIRONMENT AND NATURAL RESOURCES OFFICE
National Highway, Bgy. Alfonso XIII, Quezon, Palawan
Email: cenroquezon@denr.gov.ph

ANNEX "H"

CERTIFICATION

TO WHOM IT MAY CONCERN:

THIS IS TO CERTIFY that based on available records in our office, the tract of land in Barangay **Alfonso XIII**, Municipality of **Quezon**, Province of **Palawan**, containing an area of **1,548 Sq. m.** identified as **Lot No. 4357, CAD 798-D** as applied for by **BAUTISTA, VIRGINIA G.** was verified to be within **Alienable and Disposable Land** per LC Map No. 1193, Project No. 10-A, Block No. I.

Issued this 11th day of October, 2022 at CENRO Quezon, Palawan.

Checked by:

KEITH R. CASTILLO
Forest Technician I

APPROVED:

LEONARD T. CALUYA.
CENR Officer



Republic of the Philippines
Department of Environment and Natural Resources
MIMAROPA Region
COMMUNITY ENVIRONMENT AND NATURAL RESOURCES OFFICE
National Highway, Bgy. Alfonso XIII, Quezon, Palawan
Contact No.: 0917-160-4920
Email: cenroquezon@denr.gov.ph

Application No. 045322-

Applicant VIRGINIA G. BANTISTA

Surveyed for DARAN, Salvador

Surveyed by: Horacio L. Villamayor

Survey No. Cad 798-D

Lot No. 4357 Identical to

Lot No. 858, TS-1022

Area: 1,548 sq. m.

Location: ALFONSO XIII, QUEZON, Pal.

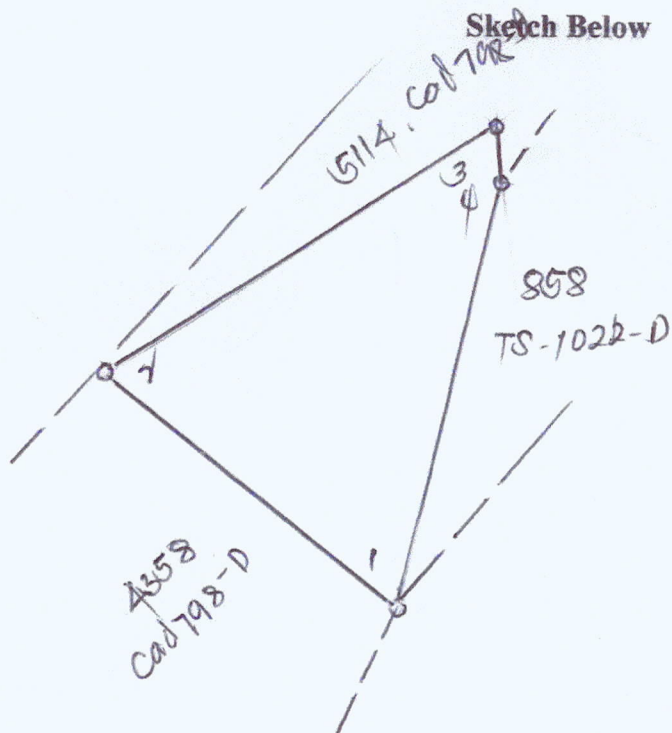
Date Surveyed: Dec 16, 1984 / March 31, 1985

Date Approved: MAY 12, 1986

TECHNICAL DESCRIPTION

TIE LINE S 31-32 W 343.42 M. FROM B.L.L.M # 1 Cad 798-D
QUEZON, Calas Tree

LINE	BEARINGS	DISTANCE	LINE	BEARINGS	DISTANCE
1- 2	N 51-57 W	49.26 m.			
3	N 57-28 E	60.31 m			
4	S 55-55 E	5.01 m.			
4- 1	S 15-07 W	62.13 m.			



T.D. RESEARCH BY: _____
T.D. Sketch by: _____

Date: _____



Republic of the Philippines
Department of Environment and Natural Resources
MIMAROPA REGION
PROVINCIAL ENVIRONMENT AND NATURAL RESOURCES OFFICE
Bgy. Sta. Monica, Puerto Princesa City, Palawan
Telfax No. (048) 434-8791
Email Add: penropalawan@denr.gov.ph

(ANNEX I)


CERTIFICATION

TO WHOM IT MAY CONCERN:

THIS IS TO CERTIFY that based on available records, the tract of land in Brgy. Alfonso XIII, Quezon, Palawan, containing an area of 614 square meters, identified as **Lot No. 3596, Cad 798-D**, subject of application of *JOSE ALICOS, JR.*, Free Patent Application No. _____ was verified to be within **Alienable and Disposable Land** per LC Map No. 1193, Project 10-A, Block I.


Issued this 2nd day of November 2022, at DENR Office, Sta. Monica, Puerto Princesa City.


Checked/Verified by:


ENGR. DONNA BELLE E. LUENGO
Unit Head, Surveys and Mapping Unit

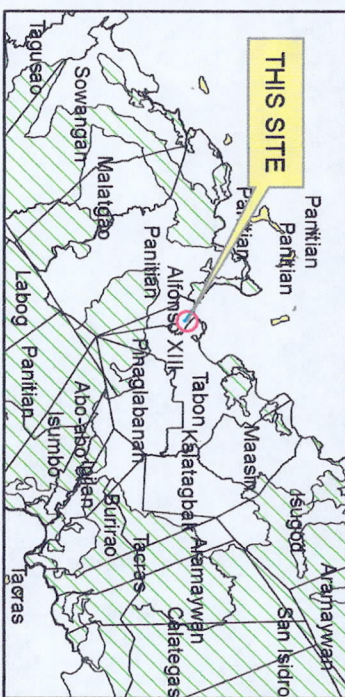

Note:
Reference used was based on the rectified LC map
provided and projected by the Regional

CONCURRED:


FELIZARDO B. CAYATOC
PENRO

DENR-PALAWAN
PENRO-RECORDS
RELEASED
By: 
Date: 09 NOV 2022 22-3007

PROJECT NO. 10-A
BLOCK NO. 1
LC STATUS ALIENABLE AND DISPOSABLE
LC MAP NO. 1193



LOCATION MAP SCALE: 1:500,000

MAP SHOWING


THE RELATIVE LOCATION OF LOT 3596
FOR LC CERTIFICATION APPLIED BY
JOSE ALICOS, JR.

Located at Brgy. Alfonso XIII
Municipality of Quezon
Province of Palawan

Coordinate System: UTM
Projection: Transverse Mercator
Datum: Luzon 1911

SCALE: 1:500

- Legend
- Land Classification
- Alienable & Disposable
 - Communal Forest
 - Forestland
 - No Data
 - UPF

Prepared by: 
ALMA ALMONTE-PADILLA ENGR. DONNA BELLE E. LUENGO
EA I Unit Head, Surveys and Mapping Unit



Republic of the Philippines
Department of Environment and Natural Resources
MIMAROPA Region
COMMUNITY ENVIRONMENT AND NATURAL RESOURCES OFFICE
National Highway, Bgy. Alfonso XIII, Quezon, Palawan
Email: cenroquezon@denr.gov.ph


ANNEX "B"

CERTIFICATION

This is to certify that Lot/ Survey No. **3596, CAD 798-D** is within Alienable and Disposable Land per Land Classification Map No. 1193, Project No. 10-A, Block No. I.

Said lot is not covered by GSS covering areas which are within timberland.

Issued on 11th day of October, 2022.


LEONARD T. CALUYA
CENR Officer



ANNEX "H"

CERTIFICATION

TO WHOM IT MAY CONCERN:

THIS IS TO CERTIFY that based on available records in our office, the tract of land in Barangay **Alfonso XIII**, Municipality of **Quezon**, Province of **Palawan**, containing an area of **614 Sq. m.** identified as **Lot No. 3596, CAD 798-D** as applied for by **ALICOS, JOSE S., JR.**, was verified to be within **Alienable and Disposable Land** per LC Map No. 1193, Project No. 10-A, Block No. I.

Issued this 11th day of October, 2022 at CENRO Quezon, Palawan.

Checked by:

KEITH R. CASTILLO
Forest Technician I

APPROVED:

LEONARD T. CALUYA
CENR Officer



Republic of the Philippines
Department of Environment and Natural Resources
MIMAROPA Region
COMMUNITY ENVIRONMENT AND NATURAL RESOURCES OFFICE
National Highway, Bgy. Alfonso XIII, Quezon, Palawan
Contact No.: 0917-160-4920
Email: cenroquezon@denr.gov.ph

Application No. 045322-
Applicant JOSF S. ALICDS JR.

Survey No. Cad 798-D
Lot No. 3596 Identical to
Lot No. _____
Area: 64 88 m.
Location: ALFONSO XIII, QUEZON, Pal.

Surveyed for ALICDS, JOSE

Surveyed by: HORACIO L. VILLAMAYOR

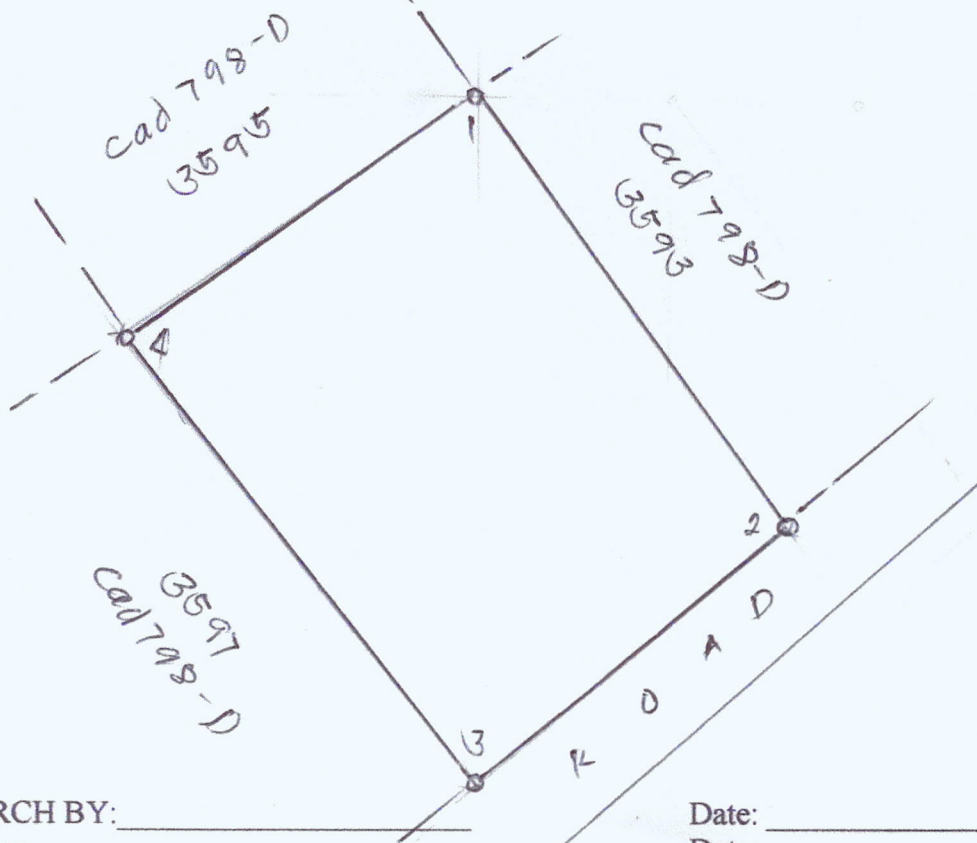
Date Surveyed: Dec 16, 1984 / March 31, 1985
Date Approved: MAY 12, 1986

TECHNICAL DESCRIPTION

TIE LINE S 56-17 E 957.57 m. FROM B.L.L.M #1 Cad 798-D
Common, Cadastre

LINE	BEARINGS	DISTANCE	LINE	BEARINGS	DISTANCE
1 - 2	S 37-52 E	28.54 m.			
2 - 3	S 49-20 W	21.31 m.			
3 - 4	N 36-23 W	30.28 m.			
4 - 1	N 54-03 E	20.58 m.			

Sketch Below



T.D. RESEARCH BY: _____
T.D. Sketch by: _____

Date: _____
Date: _____



Republic of the Philippines
Department of Environment and Natural Resources
MIMAROPA REGION
PROVINCIAL ENVIRONMENT AND NATURAL RESOURCES OFFICE
Bgy. Sta. Monica, Puerto Princesa City, Palawan
Telfax No. (048) 434-8791
Email Add: penropalawan@denr.gov.ph

(ANNEX I)


CERTIFICATION

TO WHOM IT MAY CONCERN:

THIS IS TO CERTIFY that based on available records, the tract of land in Brgy. Alfonso XIII, Quezon, Palawan, containing an area of 598 square meters, identified as **Lot No. 4216, Cad 798-D**, subject of application of *ERVING C. MACAJELOS*, Free Patent Application No. _____ was verified to be within **Alienable and Disposable Land** per LC Map No. 1193, Project 10-A, Block I.


Issued this 2nd day of November 2022, at DENR Office, Sta. Monica, Puerto Princesa City.

Checked/Verified by:


ENGR. DONNA BELLE E. LUENGO
Unit Head, Surveys and Mapping Unit

Note:
Reference used was based on the rectified LC map
provided and projected by the Regional

CONCURRED:

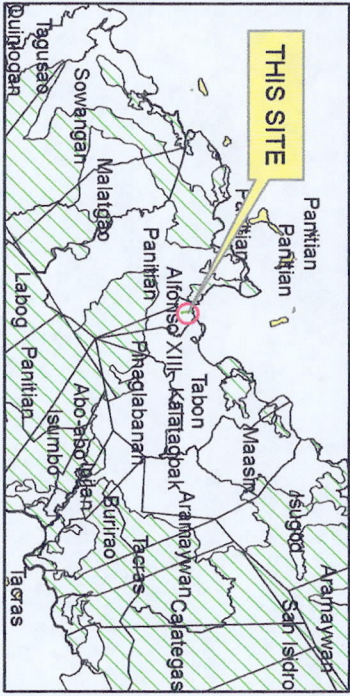
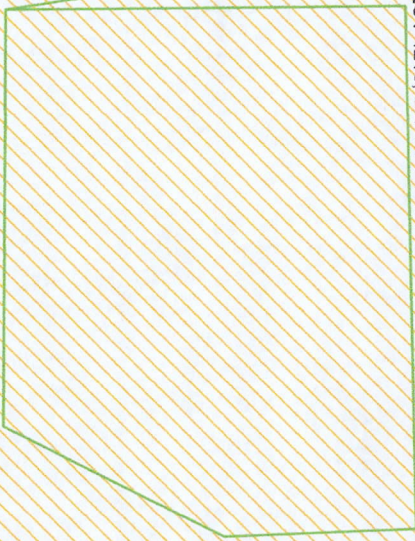

FELIZARDO B. CAYATOC
PENRO

**DENR-PALAWAN
PENRO-RECORDS
RELEASED**

By 
Date 09 NOV 2022 CN 22-3007

PROJECT NO. 10-A
BLOCK NO. 1
LC STATUS ALIENABLE AND DISPOSABLE
LC MAP NO. 1193

LOT 4216, ERVING C. MACAJELOS, QUEZON, PALAWAN



LOCATION MAP SCALE: 1:500,000

MAP SHOWING

THE RELATIVE LOCATION OF LOT 4216
FOR LC CERTIFICATION APPLIED BY
ERVING C. MACAJELOS

Located at Brgy. Alfonso XIII
Municipality of Quezon
Province of Palawan

Coordinate System: UTM
Projection: Transverse Mercator
Datum: Luzon 1911

SCALE: 1:300

- Legend
- Land Classification
- Alienable & Disposable
 - Communal Forest
 - Forestland
 - No Data
 - UPF

Prepared by: 
ALMA ALMONTE-PADILLA ENGR. DONNA BELE E. LUENGO
EA I Unit Head, Surveys and Mapping Unit




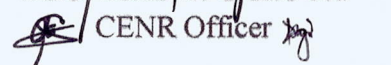
ANNEX "B"

CERTIFICATION

This is to certify that Lot/ Survey No. **4216, CAD 798-D** is within Alienable and Disposable Land per Land Classification Map No. 1193, Project No. 10-A, Block No. I.

Said lot is not covered by GSS covering areas which are within timberland.

Issued on 11th day of October, 2022.


LEONARD T. CALUYA
 CENR Officer



Republic of the Philippines
Department of Environment and Natural Resources
MIMAROPA Region
COMMUNITY ENVIRONMENT AND NATURAL RESOURCES OFFICE
National Highway, Bgy. Alfonso XIII, Quezon, Palawan
Email: cenroquezon@denr.gov.ph

ANNEX "H"

CERTIFICATION

TO WHOM IT MAY CONCERN:

THIS IS TO CERTIFY that based on available records in our office, the tract of land in Barangay **Alfonso XIII**, Municipality of **Quezon**, Province of **Palawan**, containing an area of **598 Sq. m.** identified as **Lot No. 4216, CAD 798-D** as applied for by **MACAJELOS, ERVING C.** was verified to be within **Alienable and Disposable Land** per LC Map No. 1193, Project No. 10-A, Block No. I.

Issued this 11th day of October, 2022 at CENRO Quezon, Palawan.

Checked by:

KEITH R. CASTILLO
Forest Technician I

APPROVED:

LEONARD T. CALUYA
CENR Officer



Republic of the Philippines
Department of Environment and Natural Resources
MIMAROPA Region
COMMUNITY ENVIRONMENT AND NATURAL RESOURCES OFFICE
National Highway, Bgy. Alfonso XIII, Quezon, Palawan
Contact No.: 0917-160-4920
Email: cenroquezon@denr.gov.ph

Application No. 045322-

Applicant ERNING C. macajehs

Survey No. Cad 798-D

Lot No. 4216 Identical to

Lot No. _____

Area: 698 sq. m.

Location: ALFONSO XIII, QUEZON, PAL.

Surveyed for Macajehs, Felix

Surveyed by: Horacio L. Villamayor

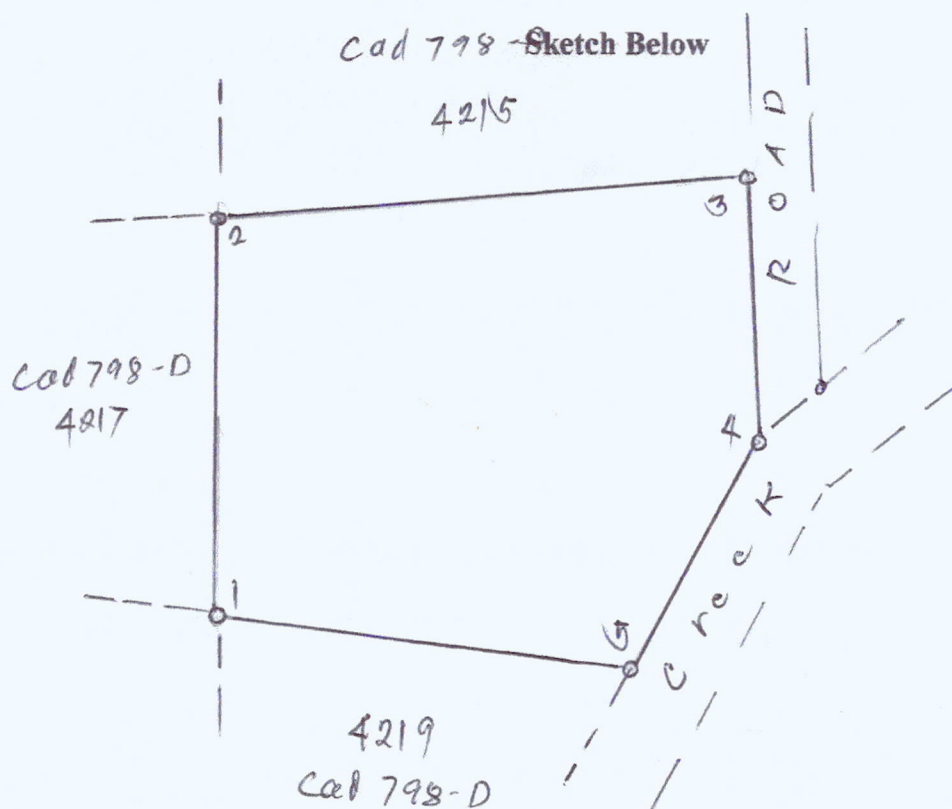
Date Surveyed: Dec 16, 1984 / March 31, 1985

Date Approved: MAY 12, 1986

TECHNICAL DESCRIPTION

TIE LINE S 08-58 E 649.52 m. FROM BLM #1, Cad 798-D
Quezon, Cadastre

LINE	BEARINGS	DISTANCE	LINE	BEARINGS	DISTANCE
1- 2	N 00-39 W	21.66 m.			
3	N 88-47 E	28.59 m.			
4	S 02-17 E	10.41 m.			
5	S 26-23 W	13.37 m.			
5 - 1	N 89-46 W	22.77 m.			



T.D. RESEARCH BY: _____
T.D. Sketch by: _____

Date: _____
Date: _____



Republic of the Philippines
Department of Environment and Natural Resources
MIMAROPA REGION
PROVINCIAL ENVIRONMENT AND NATURAL RESOURCES OFFICE
Bgy. Sta. Monica, Puerto Princesa City, Palawan
Telfax No. (048) 434-8791
Email Add: penropalawan@denr.gov.ph

(ANNEX I)


CERTIFICATION

TO WHOM IT MAY CONCERN:

THIS IS TO CERTIFY that based on available records, the tract of land in Brgy. Alfonso XIII, Quezon, Palawan, containing an area of 120 square meters, identified as **Lot No. 146, Ccs-04-002292-D**, subject of application of *JELLY MAE M. AREVALO*, Free Patent Application No. _____ was verified to be within **Alienable and Disposable Land** per LC Map No. 1193, Project 10-A, Block I.

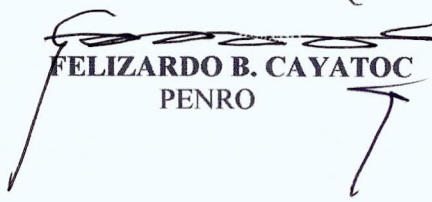
Issued this 2nd day of November 2022, at DENR Office, Sta. Monica, Puerto Princesa City.

Checked/Verified by:


ENGR. DONNA BELLE E. LUENGO
Unit Head, Surveys and Mapping Unit

Note:
Reference used was based on the rectified LC map
provided and projected by the Regional

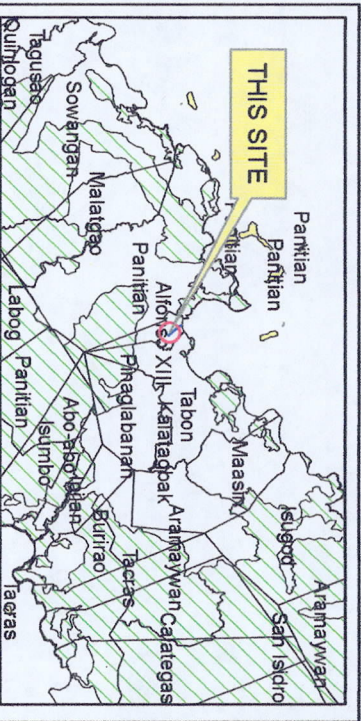
CONCURRED:


FELIZARDO B. CAYATOC
PENRO

DENR-PALAWAN
PENRO-RECORDS
RELEASED
By 
Date: 09 NOV 2022 CN 22-3007

PROJECT NO. 10-A BLOCK NO. 1 LC STATUS ALIENABLE AND DISPOSABLE LC MAP NO. 1193

LOT 146, JELLY MAE M. AREVALA, QUEZON, PALAWAN



LOCATION MAP SCALE: 1:500,000



MAP SHOWING

THE RELATIVE LOCATION OF LOT 146
FOR LC CERTIFICATION APPLIED BY
JELLY MAE M. AREVALO

Located at Brgy. Alfonso XIII
Municipality of Quezon
Province of Palawan

Coordinate System: UTM
Projection: Transverse Mercator
Datum: Luzon 1911

SCALE: 1:200

- Legend**
- Land Classification**
- Alienable & Disposable
 - Communal Forest
 - Forestland
 - No Data
 - UPF

Prepared by: *Alma Almonte-Padilla*
ALMA ALMONTE-PADILLA ENGR. DONNA BELLE E. LUENGO
EAI Unit Head, Surveys and Mapping Unit



Republic of the Philippines
Department of Environment and Natural Resources
MIMAROPA Region
COMMUNITY ENVIRONMENT AND NATURAL RESOURCES OFFICE
National Highway, Bgy. Alfonso XIII, Quezon, Palawan
Email: cenroquezon@denr.gov.ph

ANNEX "H"

CERTIFICATION

TO WHOM IT MAY CONCERN:

THIS IS TO CERTIFY that based on available records in our office, the tract of land in Barangay **Alfonso XIII**, Municipality of **Quezon**, Province of **Palawan**, containing an area of **120 Sq. m.** identified as **Lot No. 146, CCS-04-002292-D** as applied for by **AREVALO, JELLY MAE M.** was verified to be within **Alienable and Disposable Land** per LC Map No. 1193, Project No. 10-A, Block No. I.

Issued this 11th day of October, 2022 at CENRO Quezon, Palawan.

Checked by:

KEITH R. CASTILLO
Forest Technician I

APPROVED:

LEONARD T. CALUYA
CENR Officer *Ray*



Republic of the Philippines
Department of Environment and Natural Resources
MIMAROPA Region
COMMUNITY ENVIRONMENT AND NATURAL RESOURCES OFFICE
National Highway, Bgy. Alfonso XIII, Quezon, Palawan
Email: cenroquezon@denr.gov.ph


ANNEX "B"


CERTIFICATION

This is to certify that Lot/ Survey No. **146, CCS-04-002292-D** is within Alienable and Disposable Land per Land Classification Map No. 1193, Project No. 10-A, Block No. I.

Said lot is not covered by GSS covering areas which are within timberland.

Issued on 11th day of October, 2022.


LEONARD T. CALUYA
CENR Officer



Date Approved: OCT. 27, 2000

Date: _____
Date: _____



Republic of the Philippines
Department of Environment and Natural Resources
MIMAROPA REGION
PROVINCIAL ENVIRONMENT AND NATURAL RESOURCES OFFICE
Bgy. Sta. Monica, Puerto Princesa City, Palawan
Telfax No. (048) 434-8791
Email Add: penropalawan@denr.gov.ph

(ANNEX I)


CERTIFICATION

TO WHOM IT MAY CONCERN:

THIS IS TO CERTIFY that based on available records, the tract of land in Brgy. Poblacion, Quezon, Palawan, containing an area of 559 square meters, identified as **Lot No. 4243, Cad 798-D**, subject of application of **JOCELYN G. RODRIGUEZ**, Free Patent Application No. _____ was verified to be within **Alienable and Disposable Land** per LC Map No. 1193, Project 10-A, Block I.

Issued this 2nd day of November 2022, at DENR Office, Sta. Monica, Puerto Princesa City.

Checked/Verified by:


ENGR. DONNA BELLE E. LUENGO
Unit Head, Surveys and Mapping Unit

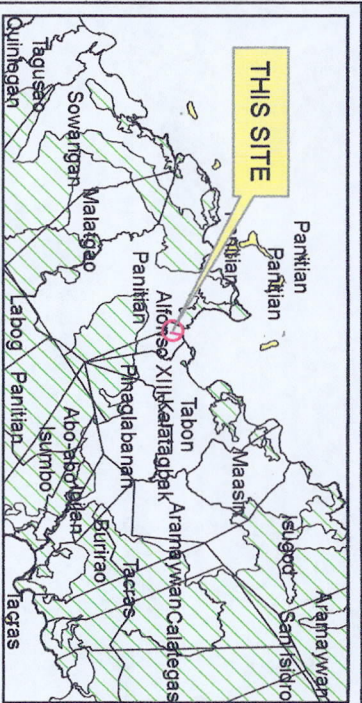
Note:
Reference used was based on the rectified LC map
provided and projected by the Regional

CONCURRED:


FELIZARDO B. CAYATOC
PENRO

DENR-PALAWAN
PENRO-RECORDS
RELEASED
By 
Date: 09 NOV 2022 22-3007

LC MAP NO. 1193



SCALE: 1:500,000

MAP SHOWING

THE RELATIVE LOCATION OF LOT 4243
FOR LC CERTIFICATION APPLIED BY
JOCELYN G. RODRIGUEZ

Located at Brgy. Poblacion
Municipality of Quezon
Province of Palawan

Coordinate System: UTM
Projection: Transverse Mercator
Datum: Luzon 1911

SCALE: 1:400

- Legend**
- Land Classification**
- Alternable & Disposable
 - Communal Forest
 - Forestland
 - No Data
 - UPF

Prepared by: *Bealle*

~~ALMA ALMONTE-PADILLA~~ ENGR. DONNA BELLE E. LUENGO
EA I Unit Head, Surveys and Mapping Unit



Republic of the Philippines
Department of Environment and Natural Resources
MIMAROPA Region
COMMUNITY ENVIRONMENT AND NATURAL RESOURCES OFFICE
National Highway, Bgy. Alfonso XIII, Quezon, Palawan
Email: cenroquezon@denr.gov.ph


ANNEX "B"

CERTIFICATION

This is to certify that Lot/ Survey No. **4243, CAD 798-D** is within Alienable and Disposable Land per Land Classification Map No. 1193, Project No. 10-A, Block No. I.

Said lot is not covered by GSS covering areas which are within timberland.

Issued on 11th day of October, 2022.


LEONARD T. CALUYA
CENR Officer



Republic of the Philippines
Department of Environment and Natural Resources
MIMAROPA Region
COMMUNITY ENVIRONMENT AND NATURAL RESOURCES OFFICE
National Highway, Bgy. Alfonso XIII, Quezon, Palawan
Email: cenroquezon@denr.gov.ph

ANNEX "H"

CERTIFICATION

TO WHOM IT MAY CONCERN:

THIS IS TO CERTIFY that based on available records in our office, the tract of land in Barangay **Alfonso XIII**, Municipality of **Quezon**, Province of **Palawan**, containing an area of **559 Sq. m.** identified as **Lot No. 4243, CAD 798-D** as applied for by **RODRIGUEZ, JOCELYN G.** was verified to be within **Alienable and Disposable Land** per LC Map No. 1193, Project No. 10-A, Block No. I.

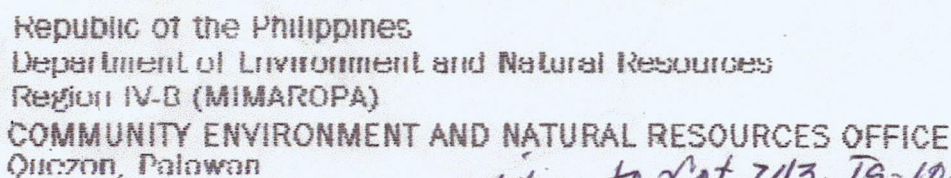
Issued this 11th day of October, 2022 at CENRO Quezon, Palawan.

Checked by:

KEITH R. CASTILLO
Forest Technician I

APPROVED:

LEONARD T. CALUYA
CENR Officer



iden. to Lot 743, TG-1022

RFP Application No. 045317-0735

Survey No. *Cad. 798-D*

Applicant Jacelyn H. Rodriguez Lot No. 4243 Area: 559 sq.m.

Surveyed for Remero, Fortuna Is Location: Poblacion, Inezon, Pal.

Surveyed by G.E. Heracio A. Villamayor


Date of Survey Dec. 16, 1984 - March 31, 1985
Date Approved May 12, 1986

TECHNICAL DESCRIPTION

TIE LINE S14-24 W. 703.16 M. from BLLM #1, Cor. 798D,
Inezon Cadastre

LINE	BEARINGS	DISTANCE	LINE	BEARINGS	DISTANCE
1 - 2	N25-28E	28.08 M			
2 - 3	S69-04E	19.91 "			
3 - 4	S26-27W	28.93 "			
4 - 1	N66-42 W	19.38 "			
	C = 101	D = 102		E = 104	

Sketch below





Republic of the Philippines
Department of Environment and Natural Resources
MIMAROPA REGION
PROVINCIAL ENVIRONMENT AND NATURAL RESOURCES OFFICE
Bgy. Sta. Monica, Puerto Princesa City, Palawan
Telfax No. (048) 434-8791
Email Add: penropalawan@denr.gov.ph

(ANNEX I)

CERTIFICATION

TO WHOM IT MAY CONCERN:

THIS IS TO CERTIFY that based on available records, the tract of land in Brgy. Malatgao, Quezon, Palawan, containing an area of 25, 752 square meters, identified as **Lot No. 17, Sgs-04-002179**, subject of application of *ELENITA D. BALTAR*, Free Patent Application No. _____ was verified to be within **Alienable and Disposable Land** per LC Map No. 2705, Project 13-E, Block I.

Issued this 2nd day of November 2022, at DENR Office, Sta. Monica, Puerto Princesa City.

Checked/Verified by:

ENGR. DONNA BELLE E. LUENGO
Unit Head, Surveys and Mapping Unit

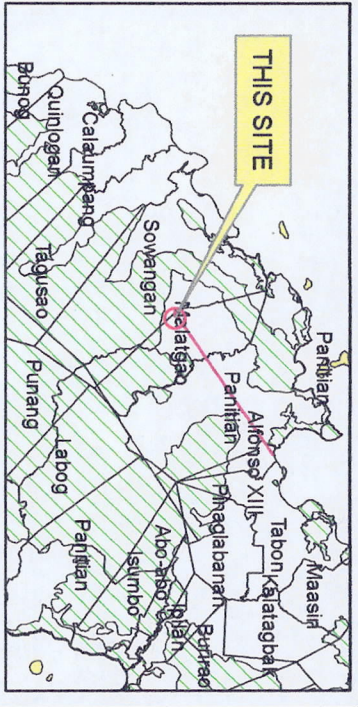
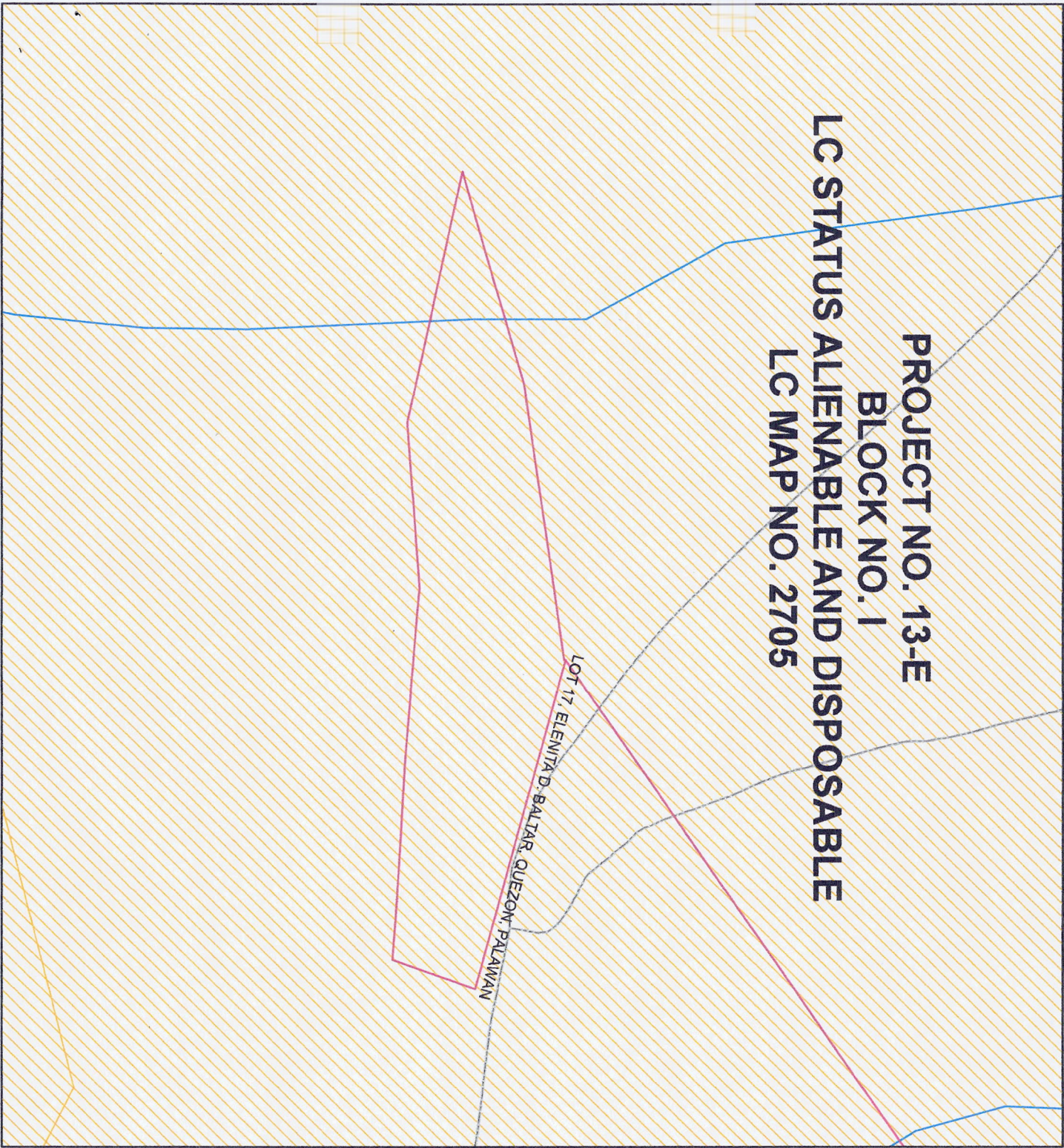
CONCURRED:

FELIZARDO B. CAYATOC
PENRO

Note:
Reference used was based on the rectified LC map
provided and projected by the Regional

DENR-PALAWAN
PENRO-RECORDS
RELEASED
By
Date 19 NOV 2022 CN 22-3007

PROJECT NO. 13-E
BLOCK NO. 1
LC STATUS ALIENABLE AND DISPOSABLE
LC MAP NO. 2705



LOCATION MAP SCALE: 1:500,000

MAP SHOWING

THE RELATIVE LOCATION OF LOT 17
FOR LC CERTIFICATION APPLIED BY
ELENITA D. BALTAR

Located at Brgy. Malatgao
Municipality of Quezon
Province of Palawan

Coordinate System: UTM
Projection: Transverse Mercator
Datum: Luzon 1911

SCALE: 1:3000

- Legend
- Land Classification
- Alienable & Disposable
 - Communal Forest
 - Forestland
 - No Data
 - UPF

Prepared by: 
ALMA ALMONTE-PADILLA ENGR. DONNA BELLE E. LUENGO
EA I Unit Head, Surveys and Mapping Unit



Republic of the Philippines
Department of Environment and Natural Resources
MIMAROPA Region
COMMUNITY ENVIRONMENT AND NATURAL RESOURCES OFFICE
National Highway, Bgy. Alfonso XIII, Quezon, Palawan
Email: cenroquezon@denr.gov.ph

ANNEX "H"

CERTIFICATION

TO WHOM IT MAY CONCERN:

THIS IS TO CERTIFY that based on available records in our office, the tract of land in Barangay **Malatgao**, Municipality of **Quezon**, Province of **Palawan**, containing an area of **25,752 Sq. m.** identified as **Lot No. 17, SGS-04-002179** as applied for by **BALTAR, ELENITA D.** was verified to be within **Alienable and Disposable Land** per LC Map No. 2705, Project No. 13-E, Block No. I.

Issued this 11th day of October, 2022 at CENRO Quezon, Palawan.

Checked by:

KEITH R. CASTILLO
Forest Technician I

APPROVED:

LEONARD T. CALUYA
CENR Officer



Republic of the Philippines
Department of Environment and Natural Resources
MIMAROPA Region
COMMUNITY ENVIRONMENT AND NATURAL RESOURCES OFFICE
National Highway, Bgy. Alfonso XIII, Quezon, Palawan
Email: cenroquezon@denr.gov.ph


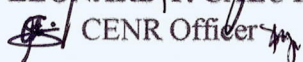
ANNEX "B"

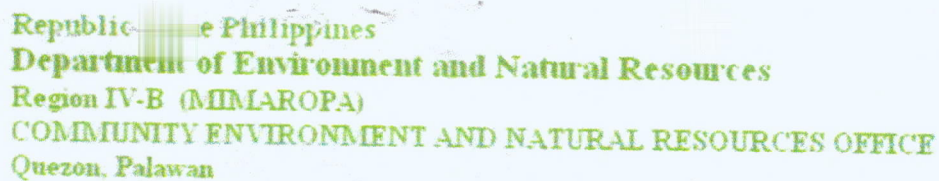
CERTIFICATION

This is to certify that Lot/ Survey No. **17, SGS-04-002179** is within Alienable and Disposable Land per Land Classification Map No. 2705, Project No. 13-E, Block No. I.

Said lot is not covered by GSS covering areas which are within timberland.

Issued on 11th day of October, 2022.


LEONARD T. CALUYA
CENR Officer 



SGS-04-002179



Republic of the Philippines
Department of Environment and Natural Resources
MIMAROPA REGION
PROVINCIAL ENVIRONMENT AND NATURAL RESOURCES OFFICE
Bgy. Sta. Monica, Puerto Princesa City, Palawan
Telfax No. (048) 434-8791
Email Add: penropalawan@denr.gov.ph

(ANNEX I)


CERTIFICATION

TO WHOM IT MAY CONCERN:

THIS IS TO CERTIFY that based on available records, the tract of land in Brgy. Malatgao, Quezon, Palawan, containing an area of 6,634 square meters, identified as **Lot No. 37, Sgs-04-002179**, subject of application of *ELENITA D. BALTAR*, Free Patent Application No. _____ was verified to be within **Alienable and Disposable Land** per LC Map No. 2705, Project 13-E, Block I.


Issued this 2nd day of November 2022, at DENR Office, Sta. Monica, Puerto Princesa City.


Checked/Verified by:


ENGR. DONNA BELLE E. LUENGO
Unit Head, Surveys and Mapping Unit

Note:
Reference used was based on the rectified LC map
provided and projected by the Regional

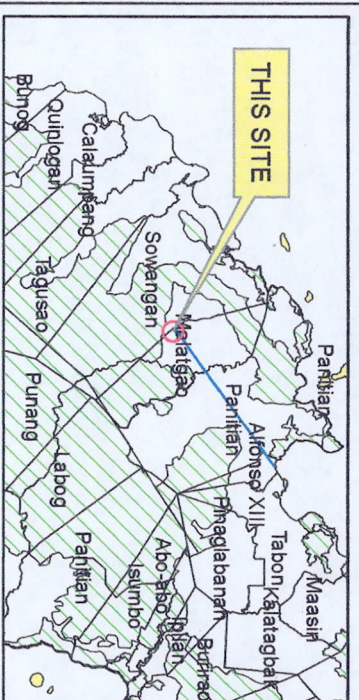
CONCURRED:


FELIZARDO B. CAYATOC
PENRO

DENR-PALAWAN
PENRO-RECORDS
RELEASED
By 
Date 09 NOV 2022 CN 22-3007

PROJECT NO. 13-E
BLOCK NO. 1
LC STATUS ALIENABLE AND DISPOSABLE
LC MAP NO. 2705

LOT 37, ELENITA D. BALTAR, QUEZON, PALAWAN



LOCATION MAP

SCALE: 1:500,000

MAP SHOWING

THE RELATIVE LOCATION OF LOT 37
FOR LC CERTIFICATION APPLIED BY
ELENITA D. BALTAR

Located at Brgy. Malatgao
Municipality of Quezon
Province of Palawan

Coordinate System: UTM
Projection: Transverse Mercator
Datum: Luzon 1911

SCALE: 1:1500

- Legend
- Land Classification
- Alienable & Disposable
 - Communal Forest
 - Forestland
 - No Data
 - UPF

Prepared by:
ALMA ALMONTÉ-PADILLA ENGR. DONNA BELLE E. LUENGO
EA I
Unit Head, Surveys and Mapping Unit



Republic of the Philippines
Department of Environment and Natural Resources
MIMAROPA Region
COMMUNITY ENVIRONMENT AND NATURAL RESOURCES OFFICE
National Highway, Bgy. Alfonso XIII, Quezon, Palawan
Email: cenroquezon@denr.gov.ph

ANNEX "H"

CERTIFICATION

TO WHOM IT MAY CONCERN:

THIS IS TO CERTIFY that based on available records in our office, the tract of land in Barangay **Malatgao**, Municipality of **Quezon**, Province of **Palawan**, containing an area of **6,634 Sq. m.** identified as **Lot No. 37, SGS-04-002179** as applied for by **BALTAR, ELENITA D.** was verified to be within **Alienable and Disposable Land** per LC Map No. 2705, Project No. 13-E, Block No. I.

Issued this 11th day of October, 2022 at CENRO Quezon, Palawan.

Checked by:

KEITH R. CASTILLO
Forest Technician I

APPROVED:

LEONARD T. CALUYA
CENR Officer



Republic of the Philippines
Department of Environment and Natural Resources
MIMAROPA Region
COMMUNITY ENVIRONMENT AND NATURAL RESOURCES OFFICE
National Highway, Bgy. Alfonso XIII, Quezon, Palawan
Email: cenroquezon@denr.gov.ph


ANNEX "B"

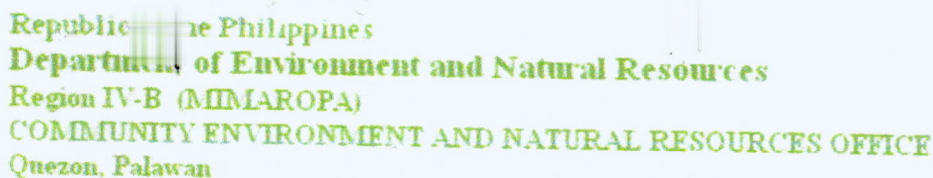
CERTIFICATION

This is to certify that Lot/ Survey No. **37, SGS-04-002179** is within Alienable and Disposable Land per Land Classification Map No. 2705, Project No. 13-E, Block No. I.

Said lot is not covered by GSS covering areas which are within timberland.

Issued on 11th day of October, 2022.


LEONARD T. CALUYA
CENR Officer



Application No. 045317-
Applicant: Elenita D. Baltar

Survey No. S95-04-002179
Lot No. 37 Identical to
Lot No.: 24613, Card 798-D
Area: 6, 034 sq. m.
Location: MALATGAD, QUEZON, P.I.

Surveyed for _____

Surveyed by G.E.: Romeo G. TRACINO

Date of Survey: Sept 3-30, 2008
Date Approved: Nov 12, 2010

TECHNICAL DESCRIPTION

TIE LINE: S 64-35 W 11,492.61 m. FROM B. L. L. M #1 Cal 798-D
ONION. Cardastre

[illegible]

SKETCH BELOW

