



Republic of the Philippines
Department of Environment and Natural Resources
MINES AND GEOSCIENCES BUREAU
MIMAROPA Region

7/F DENR Building, 1515 Roxas Boulevard, Ermita, Manila
Telefax No. (+632) 536-0215 / (+632) 310-1369
Email: region4b@mgb.gov.ph




28 October 2022

MEMORANDUM

FOR : The Regional Executive Director
DENR – MIMAROPA Region

FROM : The Regional Director
This Office

SUBJECT : Area Verification of the Application for Exploration
Permit No. 389-MIMAROPA of Edwin C. Fabro Situated
in the Municipality of Aborlan, Province of Palawan.




Respectfully forwarding the attached Sketch Map and its corresponding technical descriptions (see Annex A) of the applied tenement area under Exploration Permit Application No. 389-MIMAROPA of Edwin C. Fabro covering approximately 5,202.1114 hectares.

Please verify the subject application whether or not the same falls within a protected area under the National Integrated Protected Area System and/or other No-Go Zone areas.

In addition, please verify the current land classification and if there's any existing tenurial claims (approved/applied) covered by the subject application.

For the Regional Executive Director's consideration.


GLENN MARCELO C. NOBLE

Enc'l : As Stated

102822-R04B-2763



Memorandum
10-28-2022



"MINING SHALL BE PRO-PEOPLE AND PRO-ENVIRONMENT
IN SUSTAINING WEALTH CREATION AND IMPROVED QUALITY OF LIFE."

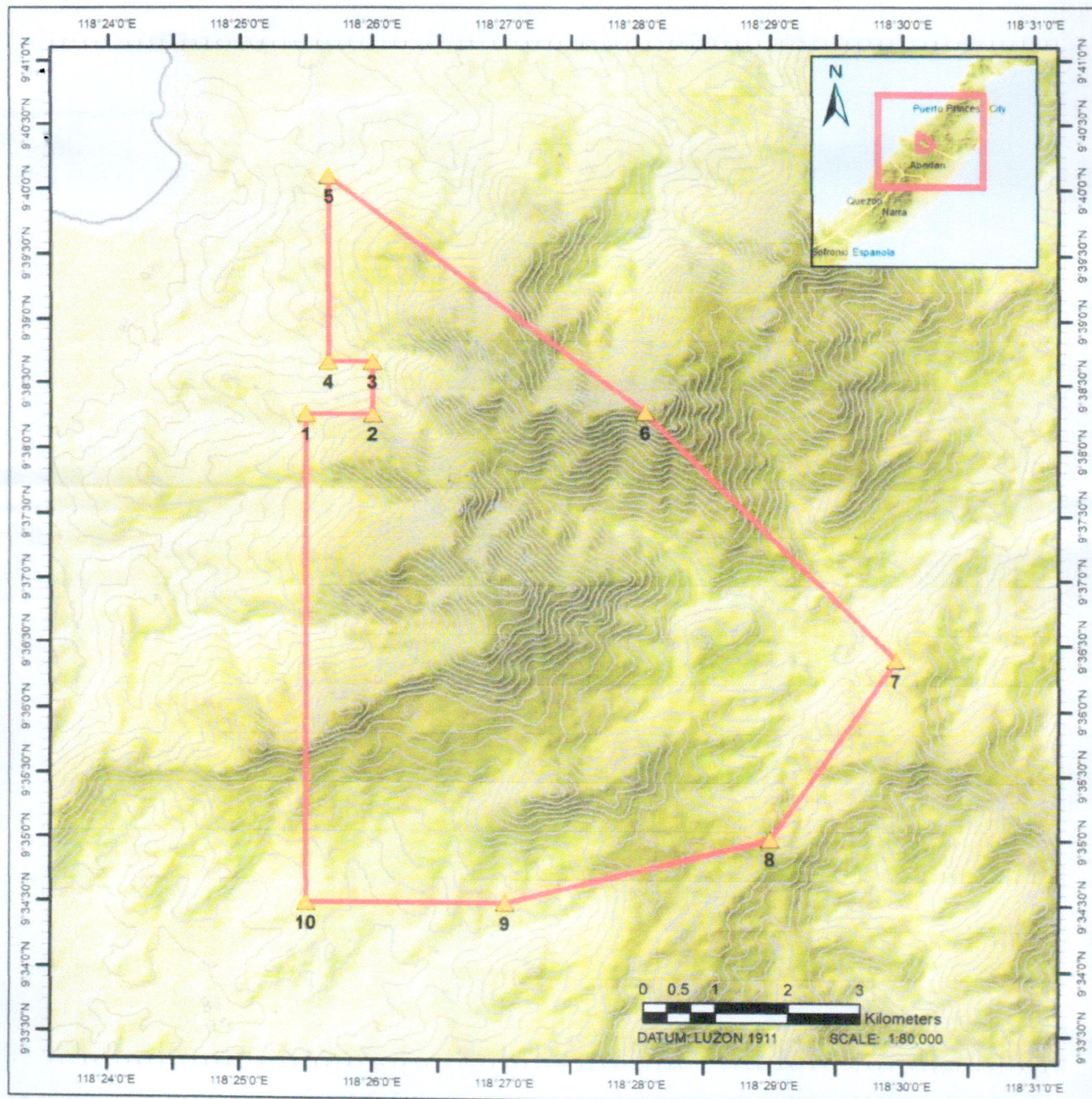
ANNEX A**TECHNICAL DESCRIPTION**

EDWIN C. FABRO

EPA No. 389-MIMAROPA

TECHNICAL DESCRIPTIONS						
(A = 5,202.1114 HECTARES)						
CORNER	LATITUDE			LONGITUDE		
	DEG	MIN	SEC	DEG	MIN	SEC
1	09	38	16.00	118	25	30.00
2	09	38	16.00	118	26	00.00
3	09	38	40.00	118	26	00.00
4	09	38	40.00	118	25	40.00
5	09	40	06.00	118	25	40.00
6	09	38	17.00	118	28	03.00
7	09	36	23.00	118	29	57.00
8	09	35	00.00	118	29	00.00
9	09	34	30.00	118	27	00.00
10	09	34	30.00	118	25	30.00

8



Republic of the Philippines
Department of Environment and Natural Resources
MINES AND GEOSCIENCES BUREAU
MIMAROPA Region

EXPLORATION PERMIT APPLICATION

APPLICANT: **EDWIN C. FABRO**
APPLICATION NO.: EPA-389-MIMAROPA
LOCATION: ABORLAN, PALAWAN
APPLIED AREA (HAS): 5,202.1114

REMARKS:

This plotting is not yet final considering the Area Verification by DENR MIMAROPA pursuant to Section 15 of DAO No. 2010-21 NIPAS Act of 1992 and E-NIPAS Act of 2018 of areas closed to mining applications and/or other No Go Zone areas. See Pre-Plotting Evaluation.

Legend

- Applied Boundary Corners
- Applied Boundary
- Contour Line (50m-interval)
- Municipal Boundary

PREPARED BY:

JEFFREY S. LIM
CARTOGRAPHER/II

NOTED BY:

ENGR. FRANCIS M. MIRTO
CHIEF

MINING TENEMENT EVALUATION SECTION

CHECKED BY:

ENGR. KENNETH A. SOLIDUM
OFFICER-IN-CHARGE
MINERAL LAND SURVEY SECTION

DATE PREPARED
OCTOBER 28, 2022