

November 4, 2022

MEMORANDUM

FOR : The Regional Executive Director
DENR MIMAROPA Region
1515 DENR By the Bay Bldg.
Roxas Blvd., Barangay 668
Ermita, Manila

THRU : The Assistant Regional Director
for Technical Services



FROM : The OIC, PENR Officer
Odiongan, Romblon


SUBJECT : REQUEST FOR SURVEY ORDER OF THE PROPOSED
ESTABLISHMENT OF GINABLAN MANGROVE, WILDLIFE
AND BIRD SANCTUARY AS CRITICAL HABITAT LOCATED
AT SITIO CAHUYONG, BARANGAY GINABLAN, ROMBLON,
ROMBLON

Respectfully requesting for the issuance of "Survey Order of the Proposed Establishment of Ginablan Mangrove, Wildlife and Bird Sanctuary as Critical Habitat" located at Sitio Cahuyong, Barangay Ginablan, Romblon, Romblon.

This is in accordance of the Memorandum dated October 11, 2022 issued by the Office of Assistant Regional Director for Technical Services and duly received by this Office on October 26, 2022 on the preparation of map of the proposed critical habitat following the guidelines in Annex B of BMB Technical Bulletin No. 2018-04: Map Layout for Critical Habitat.

For information and consideration.


ARNOLDO A. BLAZA, JR.




MEMORANDUM

TO : THE OIC, PENR OFFICER
Odiongan, Romblon

FROM : THE OIC, ASSISTANT REGIONAL DIRECTOR
FOR TECHNICAL SERVICES

SUBJECT : HIGHLIGHTS OF THE PUBLIC CONSULTATION MEETING ON
THE PROPOSED ESTABLISHMENT OF GINABLAN MANGROVE,
WILDLIFE AND BIRD SANCTUARY AS CRITICAL HABITAT HELD
AT DREAM PARADISE MOUNTAIN RESORT IN BARANGAY
MAPULA, ROMBLON, ROMBLON ON AUGUST 25, 2022 [P-2022-
95249]

DATE : OCT 11 2022

This is to acknowledge receipt of your Memorandum dated 02 September 2022 regarding the above-mentioned subject.


Hereunder are our comments and recommendations based on DENR Memorandum Circular No. 2007-02: "Guidelines on the Establishment and Management of Critical Habitat", Section 4.1. *Procedures in the Establishment of Critical Habitats* and BMB Technical Bulletin No. 2018-04 "Technical Bulletin on Critical Habitat", to wit:

- 1) The presentation of information on the identified/validated presence of threatened species, population estimates, and rapid habitat assessment must follow the outline of Annex A of BMB Technical Bulletin No. 2018-04: **Critical Habitat Assessment Report Format**;
- 2) Include information on the geological features of the proposed Critical Habitat;
- 3) Separate the discussion on the threatened species to non-threatened species including its population estimates, conservation category, and residency status as part of the parameters;
- 4) Include a separate discussion on the status of observed ecosystem and habitat types including their use by the threatened species (e.g. nesting, breeding, etc.);
- 5) Include information on area occupants/settlers and existing land uses/tenurial instruments; and
- 6) Management issues and interventions by the government, partners, etc.

Please prepare a separate habitat assessment report including geotagged photos and a map of the proposed critical habitat following the guidelines in Annex B of BMB Technical Bulletin No. 2018-04: **Map Layout for Critical Habitat**.

For information and compliance.


MAXIMO C. LANDRITO

 Department of Environment
and Natural Resources
MIMAROPA Region



Doc ID: J5249

CDD/PAMBCS/EGG
10-04-2022

DENR By the Bay Bldg., 1515 Roxas Boulevard, Ermita, Manila
DENR VOIP (02) 8248-3367/8249-3367 loc 2701
Website: <http://mimaropa.denr.gov.ph/>
Email: mimaroparegion@denr.gov.ph

