



Republic of the Philippines
Department of Environment and Natural Resources
MIMAROPA Region
Provincial Environment and Natural Resources Office
Bgy. Sta. Monica, Puerto Princesa City, Palawan
E-mail: penropalawan@denr.gov.ph
Telfax No. (048) 433-5638

DENR MIMAROPA RECORDS SECTION
RECEIVED
21 NOV 2022
☐ INCOMING ☐ OUTGOING
DATE NO.

November 14, 2022

MEMORANDUM

FOR : The Regional Executive Director
1515 DENR By the Bay Building,
Roxas Boulevard, Barangay 668
Ermita, Manila

THRU : The OIC- Assistant Regional Director for Technical Services
MIMAROPA Region

FROM : The Provincial Environment and
Natural Resources Officer

SUBJECT : SUBMISSION OF REPORT ON THE CONDUCTED
COMPLIANCE MONITORING OF THE DELINEATED
LEGAL EASEMENTS AND INVENTORIED AFFECTED
LIST OF ESTABLISHMENTS UNDER GREEN ECONOMY
MODEL (GEM) IMPLEMENTATION

Forwarded is the memorandum of the Officer in Charge of CENRO Coron, SEMS Edwin I. Cac dated November 04, 2022 along with the Compliance Monitoring Report submitted by ECOMS II Mark Glenn T. Managdag, Green Economy Model (GEM) Focal.

As reported, most of the establishment affected by delineation of legal easements were along the national highway and under the jurisdiction of barangays Poblacion, 1, 2, 3, 5, 6 and barangay Tagumpay. Material Recovery Facilities of households and establishment were also part of the monitoring activity conducted by the team facilities


It was also mentioned that despite of the issuance of Notice to Vacate in violation to DAO 2021-07, they still opt not to comply but instead continuously operating with their respective areas. Only few establishments and households have sufficient MRF in the barangays covered by this monitoring.

Further report stated that there are several households occupying the mangrove areas of barangays Poblacion 1, 2, 5, 6 and Tagumpay and most of them do not have proper sewage and seepage system and using deep wells and hand pump as water source.

For information, reference and further instruction.


FELIZARDO B. CAYATOC



DENR-PALAWAN
PENRO-RECORDS
RELEASED
By 
Date: 15 NOV 2022 22-3046



Republic of the Philippines
Department of Environment and Natural Resources
Community Environment and Natural Resources Office
Barangay 5, Calamianes Island, Coron, Palawan
Telephone No. +63 917 504 2633
E-mail: cenrocoron@denr.gov.ph Website: www.denr.gov.ph

November 4, 2022

MEMORANDUM

FOR : The Regional Executive Director
DENR, MIMAROPA Region
1515 DENR by the Bay Bldg.
Roxas Blvd, Bgy. 668, Ermita, Manila

THRU : The Provincial Environment and
Natural Resources Officer
Sta. Monica, PPC, Palawan

FROM : The OIC - Community Environment and
Natural Resources Officer
Coron, Palawan

**SUBJECT : SUBMISSION OF REPORT ON THE CONDUCTED COMPLIANCE
MONITORING ON THE DELINEATED LEGAL EASEMENT AND
INVENTORIED AFFECTED LIST OF ESTABLISHMENTS UNDER
GREEN ECONOMY MODEL IMPLEMENTATION**

**DENR PENRO
PALAWAN RECORDS
RECEIVED**

BY: *[Signature]*
DATE: 11-10-2022 22-10323

Respectfully submitted herewith is the attached report dated November 4, 2022 in the conducted compliance monitoring on the delineated legal easement and inventoried affected household/establishments including those in mangrove areas.

Said activity was conducted on October 11-14, 2022 and October 17-21, 2022 in Barangay Poblacion 1, 2, 3, 5, 6 and Barangay Tagumpay, Coron, Palawan.

This report will serve as mode of verification (MOV) under the implementation of Green Economy Model (GEM) project of the office.

For information and record.



For and in the absence of CENRO:

[Signature]
EDWIN I. CAC
SEMS/ASST. OIC-CENR OFFICER
(DMO IV)



Republic of the Philippines
Department of Environment and Natural Resources
Community Environment and Natural Resources Office
Barangay 5, Calamianes Island, Coron, Palawan
Telephone No. +63 917 504 2633
E-mail: cenrocoron@denr.gov.ph Website: www.denr.gov.ph


November 4, 2022

MEMORANDUM

TO : The Community Environment and
Natural Resources Officer
Coron, Palawan

FROM : ECOMS II/ Green Economy Model Focal

SUBJECT : **SUBMISSION OF REPORT ON THE CONDUCTED COMPLIANCE
MONITORING ON THE DELINEATED LEGAL EASEMENT AND
INVENTORIED AFFECTED LIST OF ESTABLISHMENTS UNDER
GREEN ECONOMY MODEL IMPLEMENTATION**



In reference to the implementation of Green Economy Model project, the CENRO Coron GEM personnel have conducted compliance monitoring on the delineated legal easement and inventoried affected list of establishments including those household in mangrove areas. Said activity was conducted from October 11-14, 2022 and October 17-21, 2022 on Barangay Poblacion 1, 2, 3, 5, 6 and Barangay Tagumpay, Coron, Palawan respectively through foot patrol and photo documentation.

Most establishments affected by the delineation of legal easement were along the national highway under jurisdiction of Barangay Poblacion 1, 2, 3 and 5. Despite the issuance of Notice to Vacate upon violation of DAO 2021-07, these establishments were continuously on operation on the area. Material Recovery Facilities of households and establishments were also included in the monitoring. On all of the Barangays, only few households and establishments have sufficient MRF's.

Several households were still occupying mangrove areas on Barangay Poblacion 1, 2, 5, 6 and Barangay Tagumpay. As per interview, most of these households don't have proper proper sewage and septage system facilities such as septic tanks and mostly have deep wells and water hand pump as waster source. Moreover, the BLGU of Bgy. Tagumpay established a communal comfort room for the community occupying mangrove areas on their area of jurisdiction to lessen the waste that being directly disposed to the sea.

Relevant photos are attached.

For information reference and record.


MARK GLENN T. MANAGDAG

PHOTO-DOCUMENTATION DURING THE CONDUCT OF COMPLIANCE MONITORING ON THE DELINEATED LEGAL EASEMENT AND INVENTORIED AFFECTED LIST OF ESTABLISHMENTS INCLUDING THOSE HOUSEHOLD IN MANGROVE AREAS AT BARANGAY POBLACION 1




Photos establishment without proper drainage and household without septic tank at Bgy. Poblacion 1; household with MRF



Households occupying mangrove areas at Bgy. Poblacion 1

**PHOTO-DOCUMENTATION DURING THE CONDUCT OF COMPLIANCE
MONITORING ON THE DELINEATED LEGAL EASEMENT AND INVENTORIED
AFFECTED LIST OF ESTABLISHMENTS INCLUDING THOSE HOUSEHOLD IN
MANGROVE AREAS AT BARANGAY POBLACION 2**



Photos of establishments and households in violation of easement law at Bgy. Poblacion 2




Households occupying mangrove areas at Bgy. Poblacion 2

PHOTO-DOCUMENTATION DURING THE CONDUCT OF COMPLIANCE MONITORING ON THE DELINEATED LEGAL EASEMENT AND INVENTORIED AFFECTED LIST OF ESTABLISHMENTS INCLUDING THOSE HOUSEHOLD IN MANGROVE AREAS AT BARANGAY POBLACION 3



Photos of establishments and households in violation of easement law at Bgy. Poblacion 3



Photos of establishments without sufficient MRF at Bgy. Poblacion 3

PHOTO-DOCUMENTATION DURING THE CONDUCT OF COMPLIANCE MONITORING ON THE DELINEATED LEGAL EASEMENT AND INVENTORIED AFFECTED LIST OF ESTABLISHMENTS INCLUDING THOSE HOUSEHOLD IN MANGROVE AREAS AT BARANGAY POBLACION 5



Photos of establishments and households in violation of easement law at Bgy. Poblacion 5




Photos of households occupying mangrove area without septic tank (top) and establishments without sufficient MRF (bottom)

**PHOTO-DOCUMENTATION DURING THE CONDUCT OF COMPLIANCE
MONITORING ON THE DELINEATED LEGAL EASEMENT AND INVENTORIED
AFFECTED LIST OF ESTABLISHMENTS INCLUDING THOSE HOUSEHOLD IN
MANGROVE AREAS AT BARANGAY POBLACION 6**




Households occupying mangrove areas at Bgy. Poblacion 6

PHOTO-DOCUMENTATION DURING THE CONDUCT OF COMPLIANCE MONITORING ON THE DELINEATED LEGAL EASEMENT AND INVENTORIED AFFECTED LIST OF ESTABLISHMENTS INCLUDING THOSE HOUSEHOLD IN MANGROVE AREAS AT BARANGAY TAGUMPAY



Photos of establishments and households in violation of easement law at Bgy. Tagumpay



Structures and households occupying mangrove areas at Bgy. Tagumpay; Communal comfort room (bottom right)