




MEMORANDUM

FOR : The Regional Executive Director
DENR-MIMAROPA
1515 L & S Bldg., Roxas Blvd., Ermita, Manila

FROM : The Director

SUBJECT : **REQUEST FOR A COPY OF AN OFFICIAL MAP WITH
CORRESPONDING TECHNICAL DESCRIPTIONS OF SAN
VICENTE, PALAWAN**




This refers to the letter request dated September 14, 2022, of **MS. GINA A. PACTO**, requesting the above-mentioned subject.

As the matter treated herein falls within the administrative jurisdiction of that Office pursuant to EO 192 series of 1987, we are referring the same to your end for appropriate action, keeping in mind the provisions of DAO No. 2018-15 entitled "Guidelines on Digital Land Data Sharing and Security Measures of Land Administration and Management Systems (LAMS) Philippines Transactions". Hence, please inform the requesting party of any action taken thereon, and copy furnish this Office for reference purposes. Appropriate fees shall be charged to the requesting party.

Your preferential attention on the matter is highly appreciated.

Emelyne V. Talabis
ATTY. EMELYNE V. TALABIS, CESO IV

RP



Cc: Ms. GINA A PACTO
Office of the Sangguniang Bayan
San Vicente, Palawan

Doc: 20221000967
Marn110222
ESS-380B

234-3 680



Republic of the Philippines
Province of Palawan
Municipality of San Vicente

OFFICE OF THE SANGGUNIANG BAYAN

September 14, 2022

ATTY. EMELYNE V. TALABIS

LMB Director

Barangay Paligsahan, Quezon City



Dear Ma'am:

Respectfully forwarding herewith copy of Resolution duly adopted this Sangguniang Bayan, to wit;

<u>RESOLUTION NO. 2022-210</u>	"RESOLUTION RESPECTFULLY REQUESTING FROM NATIONAL MAPPING AND RESOURCE INFORMATION AUTHORITY (NAMRIA), AND LAND MANAGEMENT BUREAU (LMB) FOR A COPY OF AN OFFICIAL MAP WITH CORRESPONDING TECHNICAL DESCRIPTIONS OF THE MUNICIPALITY OF SAN VICENTE, PALAWAN"
---------------------------------------	---

For your information and reference.

Very truly yours,


GINA A. PACTO
Secretary to the Sanggunian

Gap/ddd

0967

SCANNED
11654



Republic of the Philippines
Province of Palawan
Municipality of San Vicente

OFFICE OF THE SANGGUNIANG BAYAN

EXCERPTS FROM THE JOURNAL OF PROCEEDINGS OF THE 2ND SPECIAL SESSION OF
THE 15TH COUNCIL, SAN VICENTE, PALAWAN, HELD AT THE SANGGUNIANG BAYAN
SESSION HALL ON THE 8TH DAY OF SEPTEMBER 2022.

PRESENT:

Hon. Ramir R. Pablico	Municipal Vice Mayor/Presiding Officer
Hon. Maria Carmen L. Silagan	SB Member/Majority Floor Leader
Hon. Melvin C. Ballesteros	SB Member
Hon. Philip Jenrie S. Acosta	SB Member
Hon. Cesar M. Caballero	SB Member
Hon. Ronnie N. Hikilan	SB Member
Hon. Reynaldo D. Rodriguez	SB Member/IPMR, Ex- Officio
Hon. Mark Anthony D. Tabangay	SB Member/SK Fed. President, Ex-Officio

ABSENT:

Hon. Evangeline G. Maagad	SB Member
Hon. Teodulo A. Varquez	SB Member
Hon. Lovicel V. Bonggat	SB Member/PPLB President, Ex-Officio

RESOLUTION NO. 2022-210

**"RESOLUTION RESPECTFULLY REQUESTING FROM NATIONAL MAPPING
AND RESOURCE INFORMATION AUTHORITY (NAMRIA), AND LAND
MANAGEMENT BUREAU (LMB) FOR A COPY OF AN OFFICIAL MAP WITH
CORRESPONDING TECHNICAL DESCRIPTIONS OF THE MUNICIPALITY OF
SAN VICENTE, PALAWAN"**

AUTHORED BY: AUGUST BODY

WHEREAS, Article II, Section 9 of the 1987 Constitution states that "the State shall promote a just and dynamic social order that will ensure the prosperity and independence of the nation and free the people from poverty through policies that provide adequate social services, promote full employment, a rising standard of living, and an improved quality of life for all";

WHEREAS, Section 16 of the Local Government Code of 1991 mandates every local government unit to exercise powers necessary, appropriate or incidental for its efficient and effective governance, and those which are essential to the promotion of the general welfare;

WHEREAS, National Mapping and Resource Information Authority (NAMRIA) is mandated to provide the public with mapmaking services and to act as the central mapping agency, depository, and distribution facility for natural resources data in the form of maps, charts, texts, and statistics;

WHEREAS, the Land Management Bureau (LMB) is responsible for administering, surveying, managing, and disposing Alienable and Disposable (A&D) lands and other government lands not placed under the jurisdiction of other government agencies;

WHEREAS, the Municipality of San Vicente presently deals with the boundary dispute with the Municipality of Roxas, Palawan over areas known to have been under the jurisdiction of this Municipality. Recently, the Municipal Government of Roxas conducted survey, installed Municipal Boundary Monuments and constructed buildings within these areas without any bases or even notification to this Municipal Government or Barangay Government concerned;

WHEREAS, this map with corresponding technical descriptions from NAMRIA and LMB shall serve as an essential reference of this Municipal Government in dealing with this boundary dispute;

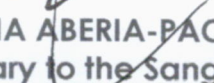
NOW, THEREFORE, on motion of Hon. Mark Anthony D. Tabangay, duly seconded by all members present, be it

RESOLVED, AS THIS BODY HEREBY RESOLVED, to respectfully request from the National Mapping and Resource Information Authority (NAMRIA), and Land Management Bureau (LMB) for a copy of an Official Map with corresponding technical descriptions of the Municipality of San Vicente, Palawan"

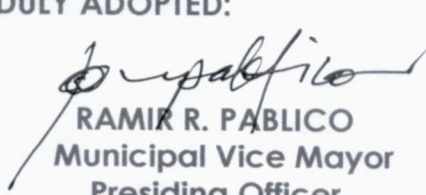
RESOLVED, FINALLY, to furnish this Resolution the Office of the Municipal Mayor, NAMRIA, LMB and other concerned offices/agencies for their information and kind consideration action.

CARRIED UNANIMOUSLY.


I CERTIFY to the correctness of the above-quoted resolution.


GINA ABERIA-PACTO
Secretary to the Sanggunian

**ATTESTED TO BE
DULY ADOPTED:**


RAMIR R. PABLICO
Municipal Vice Mayor
Presiding Officer

APPROVED:


AMY ROA ALVAREZ
Municipal Mayor

Date: SEP 08 2022 11:10am